



June 25, 2025
AGENDA ITEM #16

Discuss and consider and consider
approving an amendment to the
interlocal agreement with the Texas
Department of Transportation to
provide performance-based
maintenance services for Texas
Department of Transportation
facilities that are adjacent to Mobility
Authority roadways

Strategic Plan Relevance:	Collaboration
Department:	Engineering
Contact:	Mike Sexton, P.E., Director of Engineering
Associated Costs:	N/A
Funding Source:	N/A
Action Requested:	Consider and act on draft resolution

Project Description/Background: The Mobility Authority's performance-based maintenance contract (PBMC) with Roy Jorgensen Associates, Inc (the "PBMC Contract") includes routine Maintenance Services and associated items on existing and future Mobility Authority roadways and adjacent Texas Department of Transportation (TxDOT) frontage roads/general purpose lanes from right-of-way (ROW) to ROW. The contract includes 183A Toll, 290 Toll, MoPac Express Lanes, 71 Toll, 45SW Toll, 183 Toll, and 183 North Project.

Previous Actions & Brief History of the Program/Project: Board Resolution No. 20-033 authorized the Executive Director to finalize and execute an ILA with TxDOT associated with the PBMC provided under the PBMC Contract. Subsequently, an ILA was executed with TxDOT on July 27, 2020 and will expire on June 30, 2025. TxDOT desires the Mobility Authority to continue providing routine maintenance services on TxDOT right-of-way adjacent to Mobility Authority facilities.

Financing: N/A

Action requested/Staff Recommendation: Staff recommends the Board approve the Amendment to the Interlocal Agreement with the Texas Department of Transportation for cost sharing associated with the PBMC for routine maintenance services. The total original amount of the Interlocal Agreement is \$16,135,014.02. The proposed amendment will increase that amount by \$20,361,845.29, resulting in a total not to exceed amount of \$36,496,859.31

Backup provided: Draft resolution
PBMC Interlocal Agreement

**GENERAL MEETING OF THE BOARD OF DIRECTORS
OF THE
CENTRAL TEXAS REGIONAL MOBILITY AUTHORITY**

RESOLUTION NO. 25-0XX

**APPROVING AN AMENDMENT TO THE INTERLOCAL AGREEMENT WITH THE
TEXAS DEPARTMENT OF TRANSPORTATION FOR ROUTINE MAINTENANCE
SERVICES ON TEXAS DEPARTMENT OF TRANSPORTATION RIGHT OF WAY
ADJACENT TO MOBILITY AUTHORITY FACILITIES**

WHEREAS, the Central Texas Regional Mobility Authority (the “Mobility Authority”) was created pursuant to the request of Travis and Williamson Counties and in accordance with provisions of the Transportation Code and the petition and approval process established in 43 Tex. Admin. Code § 26.01, et. Seq. (the “RMA Rules”); and

WHEREAS, by Resolution No. 20-033 dated May 27, 2020, the Board of Directors approved an interlocal agreement with the Texas Department of Transportation (TxDOT) for routine maintenance services on a TxDOT right-of-way adjacent to Mobility Authority facilities (the “”); and

WHEREAS, by Resolution No. 23-024 dated June 26, 2023, the Board of Directors approved an amendment to the completion contract with Roy Jorgensen Associates, Inc. (the “Completion Contract”) to provide maintenance services on Mobility Authority roadways and adjacent TxDOT frontage roads/general purpose lanes and adjacent right-of-way; and

WHEREAS, TxDOT desires to continue with the Mobility Authority providing routine maintenance services on the TxDOT right-of-way adjacent to Mobility Authority facilities through the Completion Contract ; and

WHEREAS, the Executive Director has negotiated a proposed amendment to the Interlocal Agreement with TxDOT for these routine maintenance services, for an amount up to \$20,361,845.29 above the original amount of the Interlocal Agreement in payments by TxDOT for its share of the routine maintenance services to be provided through June 30, 2028; and

WHEREAS, the Executive Director recommends that the Board approve the amendment to the Interlocal Agreement amendment with TxDOT for routine maintenance services on the TxDOT right-of-way in the form or substantially the same form as is attached hereto as Exhibit A.

NOW THEREFORE, BE IT RESOLVED that the Board of Directors hereby approves the amendment to the Interlocal Agreement with TxDOT for routine maintenance services on the

TxDOT right-of-way adjacent to Mobility Authority facilities and authorizes the Executive Director to finalize and execute the amendment to the Interlocal Agreement on behalf of the Mobility Authority in the form or substantially the same form as Exhibit A hereto.

Adopted by the Board of Directors of the Central Texas Regional Mobility Authority on the 25th day of June 2025.

Submitted and reviewed by:

Approved:

James M. Bass
Executive Director

Nikelle Meade
Vice Chair, Board of Directors

Exhibit A

STATE OF TEXAS §

COUNTY OF TRAVIS §

AMENDMENT TO INTERLOCAL CONTRACT ON SYSTEM

Amendment Number 1

THIS INTERLOCAL AMENDMENT is made by and between the State of Texas acting by and through the Texas Department of Transportation, (TxDOT), and Central Texas Regional Mobility Authority (CTRMA) (Local Government) and shall become effective when fully executed by both parties.

BACKGROUND

The TxDOT and the Local Government executed a contract on July 27, 2020, concerning routine maintenance for major corridors within the TxDOT Austin District jurisdictions.

It is mutually understood and agreed by and between the undersigned contracting parties to the above numbered Interlocal Contract to amend the contract as follows:

AGREEMENT

- A. **Article II. PURPOSE** is deleted in its entirety and replaced with: Local Government will provide routine maintenance of the highway corridors identified by the Project Location Maps, TxDOT will contribute to the costs Local Government incurs to provide that maintenance for the following corridors:
1. 290 Toll (Manor Expressway)
 2. Express 1 Toll (MoPac Express)
 3. 71 Toll
 4. 45 SW Toll
 5. 183A Toll
 6. 183 Toll (Bergstrom Expressway)
 7. 183A PHIII Project
 8. 183 North Project
- B. **Article IV. CONTRACT PAYMENT** is deleted in its entirety and replaced with: The total original amount of this contract **\$16,135,014.02** is increased by \$20,361,845.29 and shall not exceed \$36,496,859.31 and shall conform to the provisions of **Attachment B-1**, Budget. Payments shall be billed monthly.
- C. **Article V. TERM OF CONTRACT** is deleted in its entirety and replaced with: Payment under this contract beyond the end of the current fiscal biennium is subject to availability of appropriated funds. If funds are not appropriated, this contract shall be terminated immediately with no liability to either party. This contract amendment begins on July 1, 2025, and terminates on June 30, 2028 or when otherwise terminated as provided in this Agreement.

- D. **Article VI. LEGAL AUTHORITY** is deleted in its entirety and replaced with: THE PARTIES certify that the services provided under this contract are services that are properly within the legal authority of the Contracting Parties.
- E. **Attachment A Scope of Services** is deleted in its entirety and replaced with: Attachment A-1 Scope of Services which is attached to and made part of this Amendment, due to removing the highway corridor Mopac South Project.
- F. **Attachment B Budget** is deleted in its entirety and replaced with: Attachment B-1 Budget which is attached to and made part of this Amendment. The total amount of this contract increased by \$20,361,845.29 from \$16,135,014.02 to \$36,496,859.31, due to **additional contract term according to Article V.**
- G. **Attachment C General Terms and Conditions** is deleted in its entirety to maintain consistencies of references to the attachments and replaced with: Attachment C-1 General Terms and Conditions which is attached to and made part of this Amendment.
- H. **Attachment D Resolution or Ordinance** is supplemented by adding Attachment D-1 Resolution or Ordinance dated 06/25/2025 attached to and made part of this Amendment.
- I. **Attachment E Project Location Map** is deleted in its entirety and replaced with: E-1 to E-8 Project Location Map attached to and made part of this Amendment, due to removing Attachment E-9 the highway corridor Mopac South Project.

Local Government shall be responsible to provide the scope of services described in Attachment A-1.

All other terms and conditions of the above numbered Interlocal Contract not hereby amended remain in full force and effect.

CENTRAL TEXAS REGIONAL MOBILITY AUTHORITY

By _____ Date _____
James M. Bass, Executive Director
Central Texas Regional Mobility Authority

THE STATE OF TEXAS

By _____ Date _____
Marc Williams, P.E., Executive Director
Texas Department of Transportation

ATTACHMENT A-1

Scope of Services

Central Texas Regional Mobility Authority (CTRMA), the Local Government, shall provide routine maintenance services on behalf of TxDOT, the Receiving Agency, from July 1, 2025 through June 30, 2028.

A. Facilities to be Maintained Under this Contract

The Local Government will provide routine maintenance for all Local Government and TxDOT facilities located within the designated maintenance limits for the highway corridors generally identified by the maps included as Attachment E:

1. 290 Toll (Manor Expressway) (Attachment E-1);
2. Express 1 Toll (MoPac Express) (Attachment E-2);
3. 71 Toll (Attachment E-3);
4. 45 Toll (Attachment E-4);
5. 183A Toll (Attachment E-5);
6. 183 Toll (Bergstrom Expressway) (Attachment E-6);
7. 183A PHIII Project (Attachment E-7);
8. 183 North Project (Attachment E-8).

The designated maintenance limits include all entrance and exit ramps and turnarounds within the public rights-of-way of each of these highway corridors, as may be further identified and shown on any maintenance maps mutually acceptable to the parties (the "Designated Maintenance Areas").

B. Maintenance Standards, Requirements, and Specifications

The standards, requirements, and specifications for maintenance and related services provided for TxDOT facilities within each corridor by the Local Government under this contract have been determined and agreed upon by TxDOT and the Local Government and are set forth in that certain Request for Proposals for "System-Wide Performance Based Maintenance" issued by the Local Government on June 26, 2023 (the "RFP"). Both parties possess a printed and a digital copy (in PDF format) at their respective offices. A digital PDF file of the RFP may also be viewed or downloaded from the Local Government's Electronic Document Management System. A link to the document library will be provided to TxDOT.

These standards may be revised with respect to TxDOT facilities by written agreement of TxDOT and the Local Government.

C. Roadway Condition Assessment

A Roadway Condition Assessment is an inspection of 20% of the total lane miles length of each roadway in the Designated Maintenance Areas, scheduled as set forth in Attachment F (Roadway Condition Assessment Frequencies). The Local Government will set inspection limits for each Condition Assessment, and they will be selected on a random sample basis prior to the inspection by the Local Government. The Local Government shall conduct Roadway Condition Assessments as called for by this contract and shall provide a two-week notice to TxDOT of the date, time, and location of each scheduled Condition Assessment so that TxDOT may be present at the Condition Assessment/Inspection site, and the Local Government agrees to provide a copy of any such inspection report to TxDOT following each Roadway Condition Assessment.

D. Maintenance Inspections

The Local Government shall conduct an annual independent maintenance inspection of its tolled facilities to ensure adherence to its established asset management program in August and September of each year and shall provide a copy of that inspection report to TxDOT no later than April 15th of each year following the Maintenance Inspection.

TxDOT may conduct any special or additional inspections on non-tolled portions of the Designated Maintenance Areas in addition to a Condition Assessment. TxDOT agrees to provide a preferred notice of two weeks with a minimum of a 72-hour notice to Local Government of the date, time, and location of each such special or additional inspection requiring traffic control. TxDOT will provide the Local Government the opportunity to be present at the inspection, and agrees to provide a copy of any such inspection report to Local Government upon the request of the Local Government.

E. Liquidated Damages

If the Local Government identifies non-compliance during the Roadway Condition Assessment resulting in assessment and recovery of liquidated damages, from its maintenance contractor as a result of the maintenance contractor's failure to comply with a maintenance standard, requirement, or specification for a TxDOT facility in a Designated Maintenance Area, no later than 30 days after the Local Government's receipt of the liquidated damages payment the Local Government shall, at the election of TxDOT, either: (1) pay to TxDOT the entire amount of such liquidated damages; or (2) credit an amount equal to the liquidated damages amount toward TxDOT payments otherwise due to the Local Government under this contract.

If the Local Government assesses and recovers liquidated damages from its maintenance contractor for a failure to comply with the maintenance standards, requirements, and specifications that apply both to TxDOT and Local Government facilities in accordance with the Designated Maintenance Areas, the Local Government will allocate and credit a pro-rata portion of the liquidated damages recovered from its maintenance contractor, as agreed by the parties,

toward TxDOT payments otherwise due from TxDOT to Local Government under this contract.

F. Material Testing

The Local Government shall coordinate with TxDOT on Quality Assurance material sampling and testing for acceptance. The costs of such tests submitted to the TxDOT Materials and Testing Division shall be paid by:

1. Local Government, for materials tested that will be placed only on tolled portions of the Designated Maintenance Areas;
2. TxDOT, for materials tested that will be placed only on non-tolled portions of the Designated Maintenance Areas; or
3. both the Local Government and TxDOT in a reasonable pro-rata share as agreed by the parties, for materials tested that are placed on both tolled and non-tolled portions of the Designated Maintenance Areas.

G. Reporting Requirements

The Local Government shall maintain a Computerized Maintenance Management System (CMMS) to track and validate work performed during the term of this contract. The Local Government will provide TxDOT copies of reports on a monthly basis, that cover any work performed on TxDOT facilities.

The Local Government shall conduct Roadway Condition Assessments as called for by this contract and agrees to provide a copy of any such inspection report to TxDOT following each Roadway Condition Assessment.

The Local Government shall conduct an annual independent maintenance inspection of its tolled facilities and shall provide a copy of that inspection report to TxDOT no later than April 15th of each year following the Maintenance Inspection.

Bridge Inspection and Appraisal Program (BRINSAP) reports are conducted biannually by TxDOT for all bridges, to include pedestrian bridges over traffic lanes. TxDOT will provide Local Government with copies of BRINSAP reports on a biannual basis. TxDOT agrees to coordinate with the Local Government in addressing any maintenance deficiencies on TxDOT bridges where the maintenance is subject to the terms of this contract.

TxDOT shall notify Local Government of any reports conducted by TxDOT in regard to inspections of assets, including but not limited to: pavement management reports, overhead sign inspection reports, or special inspection reports that are conducted in response to assets exhibiting signs of abnormal wear or fatigue. TxDOT agrees to provide to the Local Government a copy of any such report or study upon the request of the Local Government.

Deliverable:

- Monthly CMMS summary of work performed
- Annual inspection report
- Monthly roadway condition assessments

H. Local Government and TxDOT Coordination

The Local Government and TxDOT agree to coordinate and participate in recurring interagency status meetings and provide feedback on the Local Government's maintenance of TxDOT facilities during the term of this agreement.

TxDOT hereby designates the Austin District Director of Maintenance as its primary contact and the Austin District Maintenance Administrator as alternate contact to consult and coordinate with the Local Government throughout the duration of this contract.

Local Government hereby designates its Assistant Director of Engineering - Maintenance as its primary contact and the Director of Engineering as alternate contact to consult and coordinate with TxDOT throughout the duration of this contract.

I. Invoices

Invoices will be paid in accordance with the rates determined on Attachment B-1 Budget, which is attached to this contract. The Local Government shall submit an invoice in a format acceptable to the Receiving Agency.

ATTACHMENT B-1

Budget

TxDOT will reimburse the Local Government for TxDOT's share of maintenance costs, established and calculated under Tables A.1, A.2 and A.3 below as a percentage of the costs incurred by the Local Government to provide maintenance in the Designated Maintenance Areas for each corridor, but excluding from the percentage calculation any cost identified in paragraph (A), (B), (C), or (D).

In addition to reimbursement of costs for routine maintenance set forth in Tables A.1, A.2 and A.3, TxDOT shall pay or reimburse the Local Government for:

1. mobilization costs for each corridor in the amount set forth in paragraph (B);
2. costs incurred by the Local Government at TxDOT's request as set forth in paragraph (C); and
3. Snow and Ice Control Costs incurred by the Local Government as set forth in paragraph (D).

The Local Government and TxDOT shall review the percentage split and other aspects of the Local Government's maintenance obligation under this contract on an annual basis, during the month of July of each year, and may agree to modify the percentage payment by an amendment to this contract.

**Table A.1: Cost Sharing Percentage Split for Routine Maintenance
by Contract Fiscal Year**

Roadway	Local Government %	TxDOT %	TxDOT Annual Cost by Contract FY ⁽¹⁾		
			FY26	FY27	FY28
183A Toll	90%	10%	\$144,588.29	\$150,371.82	\$156,386.69
290 Toll (Manor Express)	48%	52%	\$670,193.97	\$697,001.73	\$724,881.80
Express 1 Toll (MoPac Express)	14%	86%	\$1,635,249.41	\$1,700,659.38	\$1,768,685.76
71 Toll	15%	85%	\$485,422.08	\$504,838.96	\$525,032.52
45 Toll	78%	22%	\$87,661.52	\$91,167.98	\$94,814.70
183 Toll (Bergstrom Expressway)	53%	47%	\$763,138.02	\$793,663.54	\$825,410.09
183A PH III Project	48%	52%	\$405,171.69	\$421,378.55	\$438,233.70
183 North Project	21%	79%	\$755,687.96	\$785,915.48	\$817,352.10

Note 1: The CTRMA Fiscal Year (FY) is from July 1 through June 30. This is also the contract anniversary date.

**Table A.2: Cost Sharing Percentage Split for Routine Maintenance
by TxDOT Fiscal Year**

Roadway	Local Government %	TxDOT %	TxDOT Annual Cost by TxDOT FY ⁽²⁾			
			FY25	FY26	FY27	FY28
183A Toll	90%	10%	\$24,098.05	\$ 145,552.21	\$151,374.30	\$130,322.24
290 Toll (Manor Express)	48%	52%	\$111,699.00	\$ 674,661.93	\$701,648.41	\$604,068.17
Express 1 Toll (MoPac Express)	14%	86%	\$272,541.57	\$1,646,151.07	\$1,711,997.11	\$1,473,904.80
71 Toll	15%	85%	\$80,903.68	\$ 488,658.23	\$508,204.56	\$437,527.10
45 Toll	78%	22%	\$14,610.25	\$ 88,245.93	\$91,775.76	\$79,012.25
183 Toll (Bergstrom Expressway)	53%	47%	\$127,189.67	\$ 768,225.61	\$798,954.63	\$687,841.74
183A PH III Project	48%	52%	\$67,528.61	\$ 407,872.83	\$424,187.74	\$365,194.75
183 North Project	21%	79%	\$125,947.99	\$ 760,725.88	\$791,154.92	\$681,126.75

Note 2: The TxDOT Fiscal Year (FY) is from September 1 through August 31.

Upon completion of the US 183A General Purpose Lanes Project, CTRMA will convey the frontage roads along 183A Toll to TxDOT. When this contract is finalized the values and cost sharing will be revised as follows:

**Table A.3: Cost Sharing Percentage Split for Routine Maintenance
Post US 183A General Purpose Lanes Conveyance**

Roadway	Local Government %	TxDOT %	Contract Annual Cost
183A Toll	51%	49%	TBD

A. Costs Excluded from Routine Maintenance Cost Sharing

1. TxDOT is not participating in and is not obligated under this contract to pay any portion of a cost incurred by the Local Government to maintain the following Local Government facilities in a Designated Maintenance Area:
 - (a) a tolled mainlane or ramp;
 - (b) any maintenance costs for flexible delineators (pylons) associated with the tolled express lane on the MoPac Improvement Project;

- (c) a sign associated with tolled lanes;
- (d) toll in-lane processing (ILP) buildings, toll gantry structures, or other equipment or structures required for toll collection or enforcement;
- (e) emergency generators;
- (f) trailheads;
- (g) a shared use path;
- (h) a sidewalk;
- (i) a maintenance yard, including improvements; or
- (j) landscape beds.

2. None of the costs listed in subparagraph (A)(1) above shall be included in gross maintenance expenses used to calculate the percentage reimbursement paid by TxDOT to the Local Government under Table A.1, A.2 and A.3 above.

B. TxDOT Payments for Mobilization Costs

No mobilization is included in the current performance based maintenance contract so this section is not applicable. Cost sharing percentage split for mobilization values have been removed.

C. TxDOT Payments for a Lane Closure

TxDOT agrees to pay in full any costs incurred by the Local Government from its maintenance contractor for a lane closure requested by TxDOT.

D. TxDOT Payments for Snow and Ice Control

“Snow and Ice Control Costs” shall mean the total of (1) a seasonal fixed monthly retainer fee during the months of November through March; (2) hourly charges that may be incurred each month to provide snow and ice control measures as required by weather and road conditions; and (3) the cost of de-icing materials purchased and used for snow and ice control measures on the Designated Maintenance Areas for each corridor. TxDOT agrees to pay or reimburse the Local Government as invoiced monthly in the amount equal to TxDOT's agreed percentage for the Snow and Ice Control Costs incurred by the Local Government in each corridor as set forth Table A.4 and A.5: Cost Sharing Percentage Split for Snow and Ice Control.

Table A.4: Cost Sharing Percentage Split for Snow and Ice Control

Roadway	Local Government %	TxDOT %
183A Toll	97%	3%
290 Toll (Manor Express)	50%	50%
Express 1 Toll (MoPac Express)	6%	94%
71 Toll	45%	55%
45 Toll	88%	12%
183 Toll (Bergstrom Expressway)	57%	43%

183A PH III Project	79%	21%
183 North Project	32%	68%

Upon completion of the US 183A General Purpose Lanes Project, CTRMA will convey the frontage roads along 183A Toll to TxDOT. When this agreement is finalized the values and cost sharing will be revised as follows:

**Table A.5: Cost Sharing Percentage Split for Snow and Ice
Post US 183A General Purpose Lanes Conveyance**

Roadway	Local Government %	TxDOT %
183A Toll	71%	29%

E. Total Agency Contribution

Total contribution values are summarized in Table A.6, below. The values are categorized as Recurring Costs, Actual Costs to be Determined at Time of Need and TxDOT Exclusions.

Recurring Costs apply to items of work that will be paid on a monthly basis for performance based maintenance of roadway and roadside elements. Actual Costs to be Determined at Time of Needs are costs that will be paid as needed throughout the term of the contract. TxDOT Exclusion costs reflect the value of the items described in this Attachment B-1, Section A Costs Excluded from Routine Maintenance Cost Sharing. Additional costs for snow and ice control materials has been estimated. Materials are purchased directly by the Local Government and costs are shared with TxDOT at the time of need. The resulting values show the Do Not Exceed Value for TxDOT referenced in Section IV, Contract Payment.

Table A.6: Total Contribution for the 3-year Term

Contract Item Group	Local Government Contribution	TxDOT Contribution
Recurring Costs		
Performance Based Maint (Roadway)	\$9,466,492.68	\$11,682,791.84
Performance Based Maint (Routine Veg Mgmt)	\$3,030,344.03	\$3,760,115.90
Snow & Ice Control Season	\$812,866.54	\$834,778.87
Subtotal of Recurring Contract Costs	\$29,587,389.86	
Actual Costs to be Determined at Time of Need ⁽¹⁾		
Snow & Ice Control Equipment	\$316,834.11	\$343,236.95
Lane Closures (Work Order – Misc Tasks)	\$135,672.46	\$179,844.89
Work Order Allowance (Misc Tasks)	\$645,000.00	\$855,000.00
Subtotal of As Needed Contract Costs ⁽¹⁾	\$2,475,588.41	
TxDOT Exclusions		
Performance Based Maint (SUPs & Trailheads)	\$3,719,356.93	\$0.00
Performance Based Maint (Landscaping)	\$5,745,150.47	\$0.00
Performance Based Maint (Building/Facilities)	\$1,685,460.22	\$0.00

Vegetative Watering	\$67,526.45	\$0.00
Install Delineator Posts PEXCO FG300 (Toll Lanes)	\$8,070,086.18	\$0.00
Subtotal of TxDOT Exclusions	\$19,287,580.25	\$0.00
Subtotal Distribution	\$33,694,790.08	\$17,655,768.45
PBMC 20PROGXXX02M Total Contract Value	\$51,350,558.53	

Table A.6: Total Contribution for the 3-year Term (continued)

Snow & Ice Control Materials (Actual Cost Determined at Time of Need)⁽¹⁾	\$645,000.00	\$855,000.00
10% Contingency	\$3,433,979.01	\$1,851,076.84
TOTAL Not to Exceed Distribution	\$37,773,769.08	\$20,361,845.29

Note 1: Estimated costs with actuals to be determined at the time of need.

ATTACHMENT C-1

General Terms and Conditions

Article 1. Additional Work

- A. If the Local Government is of the opinion that any assigned work is beyond the scope of this contract and constitutes additional work, it shall promptly notify TxDOT in writing. The written notice shall present the relevant facts and show how the work constitutes additional work.
- B. If TxDOT in its sole discretion finds that the work does constitute additional work, TxDOT shall so advise the Local Government and a written amendment will be executed. The Local Government shall not perform any proposed additional work or incur any additional costs before the execution of an amendment.
- C. TxDOT shall not be responsible for actions by the Local Government or for any costs incurred by the Local Government relating to additional work that is performed before an amendment is executed or that is outside the scope of the contract, as amended.

Article 2. Amendments

This contract may only be amended by written agreement executed by both parties before the contract is terminated.

Article 3. Notice to Proceed

If Attachment A-1 requires a notice to proceed, the Local Government shall not proceed with any work or incur any costs until TxDOT issues a written notice to the Local Government authorizing work to begin. Any costs incurred by the Local Government before receiving the notice are not eligible for reimbursement.

Article 4. Conflicts Between Agreements

If the terms of this contract conflict with the terms of any other contract between the parties, the most recent contract shall prevail.

Article 5. Nonconforming Work

If the Local Government submits work that does not comply with the terms of this contract, TxDOT shall instruct the Local Government to make any revisions that are necessary to bring the work into compliance with the contract. No additional compensation shall be paid for this work.

Article 6. Termination

This contract terminates at the end of the contract term, when all services and obligations contained in this contract have been satisfactorily completed, by mutual written agreement, or 30 days after either party gives notice to the other party, whichever occurs first. TxDOT shall compensate the Local Government only for those eligible expenses that are incurred during this contract and that are directly attributable to the completed portion of the work covered by this contract and only if the work has been completed in a manner satisfactory and acceptable to TxDOT. The Local Government shall neither incur nor be reimbursed for any new obligations after the date of termination.

Article 7. Funding

TxDOT shall pay for services from appropriation items or accounts from which like expenditures would normally be paid. Payments received by the Local Government shall be credited to the current appropriation items or accounts from which expenditures of that character were originally made. If for any reason subcontractors and suppliers, if any, are not paid before TxDOT reimburses the Local Government for their services, the Local Government shall pay the subcontractors and suppliers all undisputed amounts due for work no more than 10 days after the Local Government receives

payment for the work unless a different time is specified by law. This requirement also applies to all lower-tier subcontractors and suppliers and must be incorporated in all subcontracts. If the Local Government fails to comply with this Article, TxDOT may withhold payments and suspend work until the subcontractors and suppliers are paid. The Local Government is authorized to submit requests for reimbursement no more frequently than monthly and no later than ninety (90) days after costs are incurred.

Article 8. Basis for Calculating Reimbursement Costs

TxDOT will reimburse the Local Government for actual costs incurred in carrying out the services authorized in Attachment A-1, Scope of Services, subject to the cost categories and estimated costs set forth in Attachment B-1, Budget. TxDOT shall compensate the Local Government for only those eligible expenses incurred during this contract that are directly attributable to the completed portion of the work covered by this contract, provided that the work has been completed in a manner satisfactory and acceptable to TxDOT. The Local Government shall not incur or be reimbursed for any new obligations after the effective date of termination. The Local Government shall bill TxDOT for actual travel expenses, not to exceed the limits reimbursable under state law. Out-of-state or out-of-country travel by the Local Government requires prior approval by TxDOT.

Article 9. Gratuities

Any person who is doing business with or who reasonably speaking may do business with TxDOT under this contract may not make any offer of benefits, gifts, or favors to employees of TxDOT.

Article 10. Conflict of Interest

The Local Government shall not assign an employee to a project if the employee:

- A. owns an interest in or is an officer or employee of a business entity that has or may have a contract with the state relating to the project;
- B. has a direct or indirect financial interest in the outcome of the project;
- C. has performed services regarding the subject matter of the project for an entity that has a direct or indirect financial interest in the outcome of the project or that has or may have a contract with TxDOT; or
- D. is a current part-time or full-time employee of TxDOT.

Article 11. Local Government Resources

All employees of the Local Government shall have adequate knowledge and experience to enable them to perform the duties assigned to them. The Local Government certifies that it currently has adequate qualified personnel in its employment to perform the work required under this contract or will be able to obtain adequate qualified personnel from sources other than TxDOT. On receipt of written notice from TxDOT detailing supporting factors and evidence, the Local Government shall remove from the project any employee of the Local Government who is incompetent or whose conduct becomes detrimental to the work. Unless otherwise specified, the Local Government shall furnish all equipment, materials, supplies, and other resources required to perform the work.

Article 12. Assignment Subcontracts

A subcontract may not be executed by the Local Government without prior written authorization by TxDOT. Subcontracts in excess of \$25,000 shall contain all applicable terms and conditions of this contract. No subcontract will relieve the Local Government of its responsibility under this contract. Neither party shall assign any interest in this agreement.

Article 13. Responsibilities of the Parties

Each party acknowledges that it is not an agent, servant, or employee of the other party. Each party is responsible for its own acts and deeds and for those of its agents, servants, or employees.

Article 14. Disputes

The Local Government shall be responsible for the settlement of all contractual and administrative issues arising out of procurements entered in support of contract services. TxDOT shall be responsible for the settlement of any dispute concerning this contract unless the dispute involves a subcontract.

Article 15. No Assignment

Neither party shall assign, sublet, or transfer any interest in this agreement.

Article 16. Remedies

This agreement shall not be considered as specifying the exclusive remedy for any default, but either party may avail itself of any remedy existing at law or in equity, and all remedies shall be cumulative.

Article 17. License for TxDOT Logo Use

- A. Grant of License; Limitations:** The Local Government is granted a limited revocable non-exclusive license to use the registered TxDOT trademark logo (TxDOT Flying "T") on any deliverables prepared under this contract that are the property of the State. The Local Government may not make any use of the registered TxDOT trademark logo on any other materials or documents unless it first submits that request in writing to the State and receives approval for the proposed use. The Local Government agrees that it shall not alter, modify, dilute, or otherwise misuse the registered TxDOT trademark logo or bring it into disrepute.
- B. Notice of Registration Required:** The Local Government's use of the Flying "T" under this article shall be followed by the capital letter R enclosed within a circle (®) that gives notice that the Flying "T" is registered in the United States Patent and Trademark Office (USPTO).
- C. No Assignment or Sublicense:** The Local Government may not assign or sublicense the rights granted by this article without the prior written consent of the State.
- D. Term of License:** The license granted to the Local Government by this article shall terminate at the end of the term specified by this contract.

Article 18. Records and Ownership

- A.** The Local Government agrees to maintain all books, documents, papers, accounting records, and other evidence pertaining to costs at its office during the contract period and for four years from the date of final payment under the contract. These materials shall be made available for inspection and copying by TxDOT, by the State Auditor's Office, and by their authorized representatives. If the contract is federally funded, these materials shall also be made available for inspection and copying by the U.S. Department of Transportation and by the Office of the Inspector General.
- B.** After completion or termination of this contract, all documents prepared by the Local Government or furnished to the Local Government by TxDOT shall be delivered to and become the property of TxDOT. All sketches, photographs, calculations, and other data prepared under this contract shall be made available, on request, to TxDOT without restriction or limitation of further use.
- C.** TxDOT shall own all title to, all interests in, all rights to, and all intellectual property (including copyrights, trade and service marks, trade secrets, and patentable devices or methods) arising from or developed under this contract.
- D.** Except to the extent that a specific provision of this contract states to the contrary, all equipment purchased by the Local Government or its subcontractors under this contract with TxDOT funds shall be owned by TxDOT and will be delivered to TxDOT at the time the contract is completed or terminated.
- E.** The State Auditor may conduct an audit or investigation of any entity receiving funds from TxDOT directly under the contract or indirectly through a subcontract under the contract. Acceptance of

funds directly under the contract or indirectly through a subcontract under this contract acts as acceptance of the authority of the State Auditor, under the direction of the legislative audit committee, to conduct an audit or investigation in connection with those funds. An entity that is the subject of an audit or investigation must provide the State Auditor with access to any information the State Auditor considers relevant to the investigation or audit.

Article 19. Reference to Costs Principles and Circulars

Reimbursement with state or federal funds will be limited to costs determined to be reasonable and allowable under cost principles established in OMB Circular A-21, "Cost Principles for Educational Institutions," or 2 CFR 200. The parties shall comply with the requirements of the Single Audit Act of 1984, P.L. 98-502, ensuring that the single audit report includes the coverage stipulated in 2 CFR 200.

Article 20. Equal Employment Opportunity

The Local Government agrees to comply with Executive Order 11246, entitled "Equal Employment Opportunity," as amended by Executive Order 11375 and as supplemented by Department of Labor regulations, 41 CFR Part 60. The Local Government agrees to consider minority universities for subcontracts when the opportunity exists. The Local Government warrants that it has developed and has on file appropriate affirmative action programs as required by applicable rules and regulations of the Secretary of Labor.

Article 21. Civil Rights Compliance

Compliance with Regulations: The Local Government will comply with the Acts and the Regulations relative to **Nondiscrimination** in Federally-assisted programs of the U.S. Department of Transportation (USDOT), the Federal Highway Administration (FHWA), as they may be amended from time to time, which are herein incorporated by reference and made part of this agreement.

Nondiscrimination: The Local Government, with regard to the work performed by it during the contract, will not discriminate on the grounds of race, color, or national origin in the selection and retention of subcontractors, including procurement of materials and leases of equipment. The Local Government will not participate directly or indirectly in the discrimination prohibited by the Acts and the Regulations, including employment practices when the contract covers any activity, project, or program set forth in Appendix B of 49 CFR Part 21.

Solicitations for Subcontracts, Including Procurement of Materials and Equipment: In all solicitations either by competitive bidding or negotiation made by the Local Government for work to be performed under a subcontract, including procurement of materials or leases of equipment, each potential subcontractor or supplier will be notified by the Local Government of the Local Government's obligations under this contract and the Acts and Regulations relative to Nondiscrimination on the grounds of race, color, or national origin.

Information and Reports: The Local Government will provide all information and reports required by the Acts, the Regulations, and directives issued pursuant thereto, and will permit access to its books, records, accounts, other sources of information, and facilities as may be determined by the State or the FHWA to be pertinent to ascertain compliance with such Acts, Regulations or directives. Where any information required of the Local Government is in the exclusive possession of another who fails or refuses to furnish this information, the Local Government will so certify to the State or the Federal Highway Administration, as appropriate, and will set forth what efforts it has made to obtain the information.

Sanctions for Noncompliance: In the event of the Local Government's noncompliance with the Nondiscrimination provisions of this contract, the State will impose such contract sanctions as it or the FHWA may determine to be appropriate, including, but not limited to:

- a. withholding of payments to the Local Government under the contract until the Local Government complies and/or

b. cancelling, terminating, or suspending of the contract, in whole or in part.

Incorporation of Provisions: The Local Government will include the provisions of paragraphs (A) through (F) in every subcontract, including procurement of materials and leases of equipment, unless exempt by the Acts, the Regulations and directives issued pursuant thereto. The Local Government will take such action with respect to any subcontract or procurement as the State or the FHWA may direct as a means of enforcing such provisions including sanctions for noncompliance. Provided, that if the Local Government becomes involved in, or is threatened with, litigation with a subcontractor or supplier because of such direction, the Local Government may request the State to enter into such litigation to protect the interests of the State. In addition, the Local Government may request the United States to enter into such litigation to protect the interests of the United States.

Article 22. Noncollusion

The Local Government warrants that it has not employed or retained any company or person, other than a bona fide employee working solely for the Local Government, to solicit or secure this Agreement, and that it has not paid or agreed to pay any company or person, other than a bona fide employee, any fee, commission, percentage, brokerage fee, gift, or any other consideration contingent upon or resulting from the award or making of this Agreement. If the Local Government breaches or violates this warranty, the Texas Department of Transportation shall have the right to annul this Agreement without liability or, in its discretion, to deduct from the Agreement price or consideration, or otherwise recover the full amount of such fee, commission, brokerage fee, contingent fee, or gift.

Article 23. Lobbying Certification

In executing this agreement, each signatory certifies that:

- A. No federal appropriated funds have been paid or will be paid by or on behalf of the parties to any person for influencing or attempting to influence an officer or employee of any federal agency, a Member of Congress, an officer or employee of Congress, or an employee of a Member of Congress in connection with the awarding of any federal contract, the making of any federal grant, the making of any federal loan, the entering into of any cooperative agreement, and the extension, continuation, renewal, amendment, or modification of any federal contract, grant, loan, or cooperative agreement.
- B. If any funds other than federal appropriated funds have been paid or will be paid to any person for influencing or attempting to influence an officer or employee of any agency, a Member of Congress, an officer or employee of Congress, or an employee of a Member of Congress in connection with federal contracts, grants, loans, or cooperative agreements, the signatory for the Local Government shall complete and submit the federal Standard Form-LLL, "Disclosure Form to Report Lobbying," in accordance with its instructions.
- C. The parties shall require that the language of this certification be included in the award documents for all subawards at all tiers (including subcontracts, subgrants, and contracts under grants, loans, and cooperative agreements) and that all subrecipients shall certify and disclose accordingly.

This statement is a material representation of fact upon which reliance was placed when this agreement was made or entered into. Submission of this statement is a prerequisite for making or entering into this agreement imposed by Title 31 U.S.C. §1352. Any person who fails to file the required statement shall be subject to a civil penalty of not less than \$10,000 and not more than \$100,000 for each failure.

By executing this agreement, the parties affirm this lobbying certification with respect to the Project and affirm this certification of the material representation of facts upon which reliance will be made.

Article 24. Compliance with Laws

The parties shall comply with all federal, state, and local laws, statutes, ordinances, rules, and regulations and with the orders and decrees of any courts or administrative bodies or tribunals in any manner affecting the performance of this agreement. After receiving a written request from TxDOT, the Local Government shall furnish TxDOT with satisfactory proof of its compliance with this Article.

Article 25. Signatory Warranty

Each signatory warrants that the signatory has necessary authority to execute this agreement on behalf of the entity represented.

Article 26. Notices

All notices to either party shall be delivered personally or sent by certified U.S. mail, postage prepaid, addressed to that party at the following address:

Local Government:	Central Texas Regional Mobility Authority Assistant Director of Engineering - Maintenance 3300 N. IH-35, Suite 300 Austin, Texas 78705
TxDOT:	Director of Contract Services Office Texas Department of Transportation 125 E. 11 th Street Austin, TX 78701

All notices shall be deemed given on the date delivered in person or deposited in the mail. Either party may change the above address by sending written notice of the change to the other party. Either party may request in writing that notices shall be delivered personally or by certified U.S. mail, and that request shall be carried out by the other party.

Article 27. Pertinent Non-Discrimination Authorities

During the performance of this contract, the Local Government, for itself, its assignees, and successors in interest agree to comply with the following nondiscrimination statutes and authorities; including but not limited to:

- A. Title VI of the Civil Rights Act of 1964 (42 U.S.C. § 2000d et seq., 78 stat. 252), (prohibits discrimination on the basis of race, color, national origin); and 49 CFR Part 21.
- B. The Uniform Relocation Assistance and Real Property Acquisition Policies Act of 1970, (42 U.S.C. § 4601), (prohibits unfair treatment of persons displaced or whose property has been acquired because of Federal or Federal-aid programs and projects).
- C. Federal-Aid Highway Act of 1973, (23 U.S.C. § 324 et seq.), as amended, (prohibits discrimination on the basis of sex).
- D. Section 504 of the Rehabilitation Act of 1973, (29 U.S.C. § 794 et seq.) as amended, (prohibits discrimination on the basis of disability); and 49 CFR Part 27. Age Discrimination Act of 1975, as amended, (42 U.S.C. § 6101 et seq.), (prohibits discrimination on the basis of age).

- E. Airport and Airway Improvement Act of 1982, (49 U.S.C. Chapter 471, Section 47123), as amended, (prohibits discrimination based on race, creed, color, national origin, or sex).
- F. The Civil Rights Restoration Act of 1987, (PL 100-209), (Broadened the scope, coverage and applicability of Title VI of the Civil Rights Act of 1964, The Age Discrimination Act of 1975 and Section 504 of the Rehabilitation Act of 1973, by expanding the definition of the terms “programs or activities” to include all of the programs or activities of the Federal-aid recipients, subrecipients and contractors, whether such programs or activities are Federally funded or not).
- G. Titles II and III of the Americans with Disabilities Act, which prohibits discrimination on the basis of disability in the operation of public entities, public and private transportation systems, places of public accommodation, and certain testing entities (42 U.S.C. §§ 12131-12189) as implemented by Department of Transportation regulations at 49 C.F.R. parts 37 and 38.
- H. The Federal Aviation Administration’s Nondiscrimination statute (49 U.S.C. § 47123) (prohibits discrimination on the basis of race, color, national origin, and sex).
- I. Executive Order 12898, Federal Actions to Address Environmental Justice in Minority Populations and Low-Income Populations, which ensures nondiscrimination against minority populations by discouraging programs, policies, and activities with disproportionately high and adverse human health or environmental effects on minority and low-income populations.
- J. Executive Order 13166, Improving Access to Services for Persons with Limited English Proficiency, and resulting agency guidance, national origin discrimination includes discrimination because of limited English proficiency (LEP). To ensure compliance with Title VI, the parties must take reasonable steps to ensure that LEP persons have meaningful access to the programs (70 Fed. Reg. at 74087 to 74100).
- K. Title IX of the Education Amendments of 1972, as amended, which prohibits the parties from discriminating because of sex in education programs or activities (20 U.S.C. 1681 et seq.).

ATTACHMENT D-1

Resolution or Ordinance

**GENERAL MEETING OF THE BOARD OF DIRECTORS
OF THE
CENTRAL TEXAS REGIONAL MOBILITY AUTHORITY**

RESOLUTION NO. 25-0XX

**APPROVING AN INTERLOCAL AGREEMENT AMENDMENT WITH THE
TEXAS DEPARTMENT OF TRANSPORTATION FOR ROUTINE MAINTENANCE
SERVICES ON TEXAS DEPARTMENT OF TRANSPORTATION RIGHT OF WAY
ADJACENT TO MOBILITY AUTHORITY FACILITIES**

WHEREAS, by Resolution No. 20-033 dated May 27, 2020, the Board of Directors approved an interlocal agreement with the Texas Department of Transportation (TxDOT) for routine maintenance services on TxDOT right of way adjacent to Central Texas Regional Mobility Authority (Mobility Authority) facilities; and

WHEREAS, by Resolution No. 23-024 dated June 26, 2023, the Board of Directors approved an amendment to the completion contract with Roy Jorgensen Associates, Inc. to provide maintenance services on Mobility Authority roadways and related facilities; and

WHEREAS, TxDOT desires to continue with the Mobility Authority to provide routine maintenance services on TxDOT right-of-way adjacent to Mobility Authority facilities through the Mobility Authority's performance-based maintenance contract with Roy Jorgensen Associates, Inc.; and

WHEREAS, the Executive Director has negotiated a proposed interlocal agreement amendment with TxDOT for these routine maintenance services, including up to \$20,361,845.29 in payments by TxDOT for its share of the routine maintenance services to be provided through June 30, 2028.; and

WHEREAS, the Executive Director recommends that the Board approve the proposed interlocal agreement amendment with TxDOT for routine maintenance services on TxDOT right-of-way in the form or substantially the same form as is attached hereto as Exhibit A.

NOW THEREFORE, BE IT RESOLVED that the Board hereby approves the proposed interlocal agreement amendment with TxDOT for routine maintenance services on TxDOT right-of-way adjacent to Mobility Authority facilities, and authorizes the Executive Director to finalize and execute the interlocal agreement on behalf of the Mobility Authority in the form or substantially the same form as Exhibit A hereto.

Adopted by the Board of Directors of the Central Texas Regional Mobility Authority on the 28th day of May 2025.

Submitted and reviewed by:

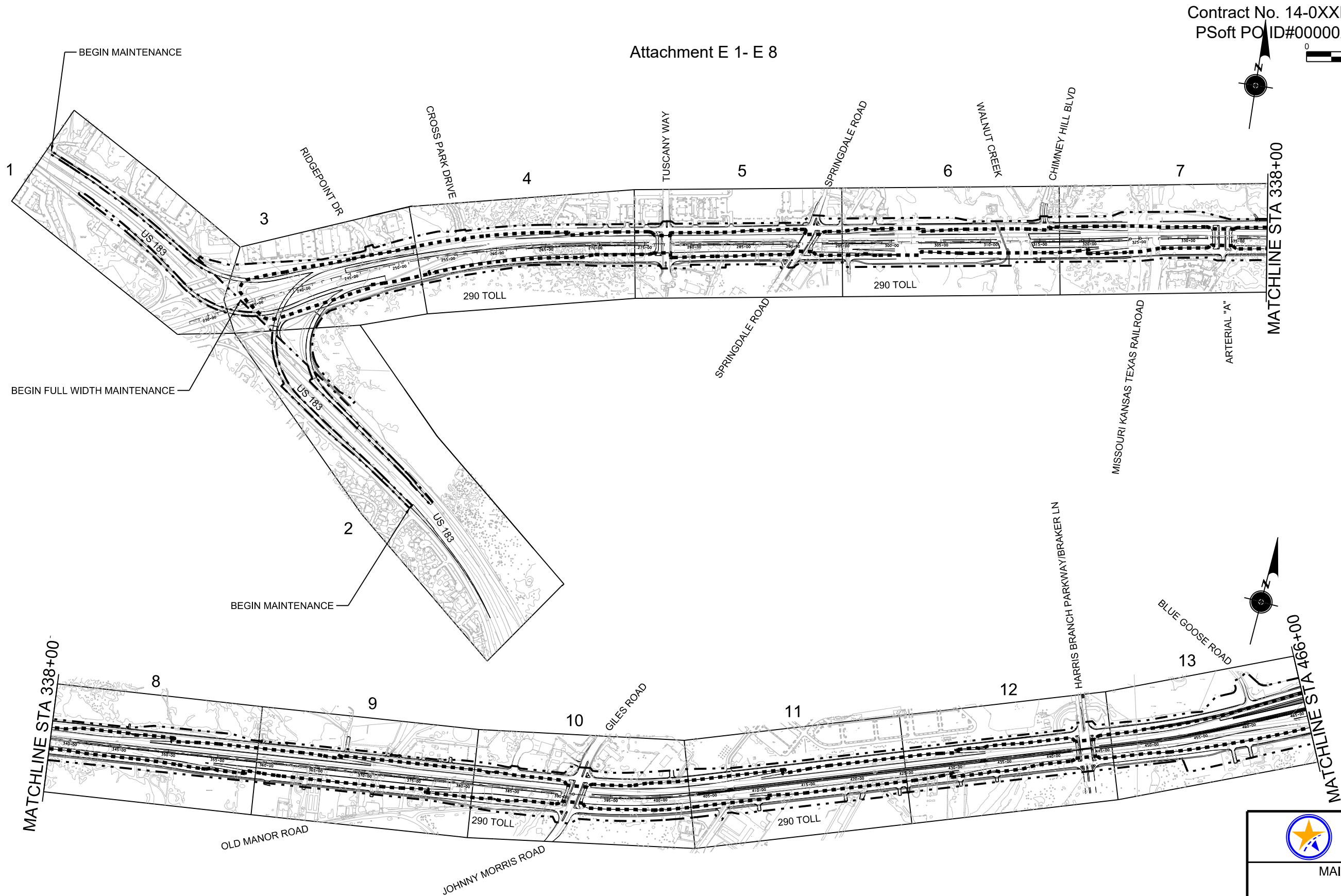
Approved:

James M. Bass
Executive Director

Robert W. Jenkins, Jr.
Chairman, Board of Directors


Exhibit A

DATE: 6/01/2023
TIME: 11:32:02 AM
FILE: 290E LAYOUT.dgn



Attachment E 1- E 8

Contract No. 14-0XXF7001
PSoft PO ID#0000024792



LEGEND

1 SHEET NUMBER



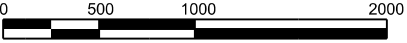
CENTRAL TEXAS REGIONAL
MOBILITY AUTHORITY

MAINTENANCE MAPS
2023 PBMC

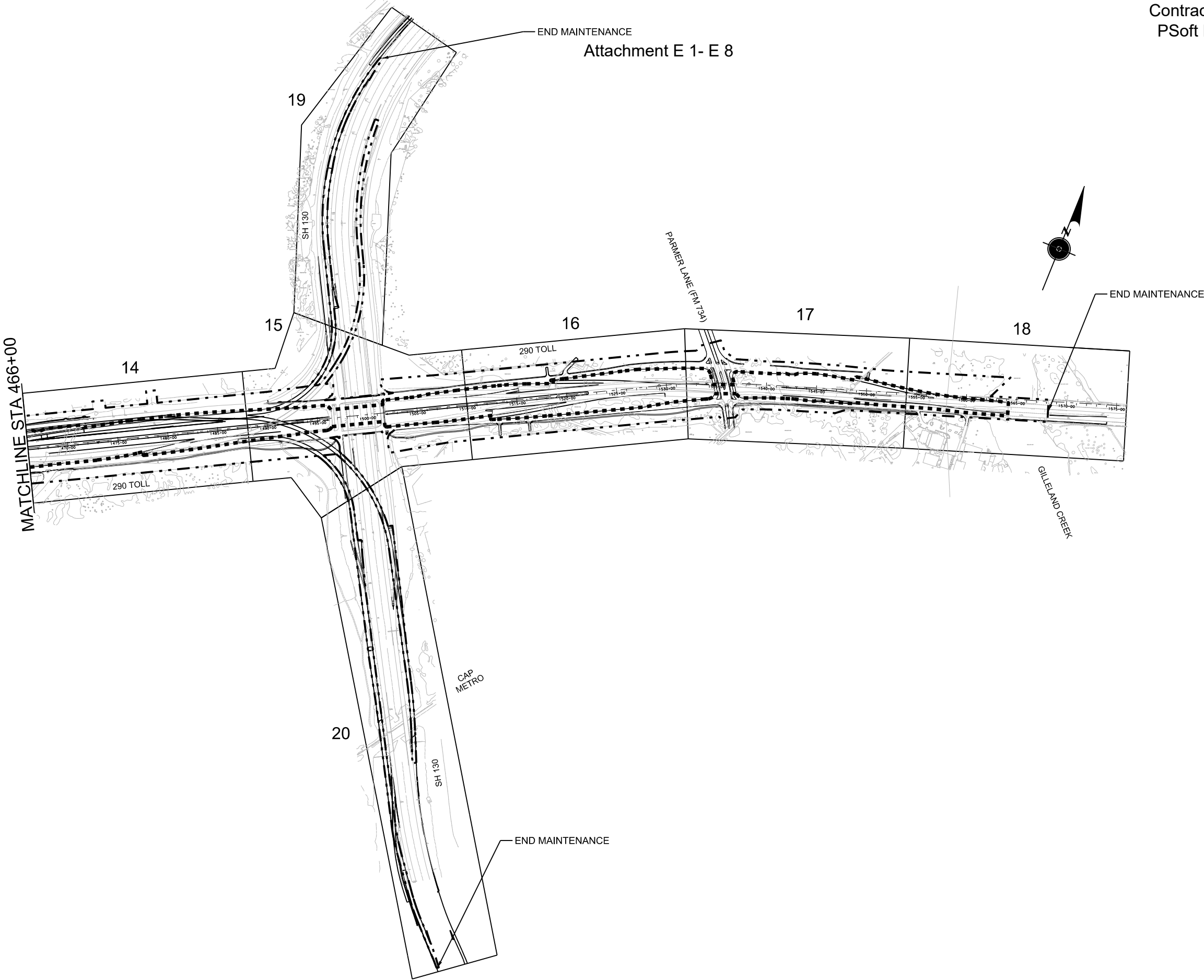
290 TOLL
SHEET LAYOUT

SHEET 1 OF 2 SHEETS

DESIGNED BY:	PROJECT NO.			SHEET NO.
STAFF	20PROGXXX02M			119
DRAWN BY:	STATE	DIST.	COUNTY	
STAFF	TEXAS	AUS	TRAVIS	
CHECKED BY:	CONT.	SECT.	JOB	HIGHWAY NO.
MES	XXXX	XX	XXX	VAR




LEGEND
1 SHEET NUMBER



MAINTENANCE MAPS
2023 PBMC
290 TOLL
SHEET LAYOUT

SHEET 2 OF 2 SHEETS

DESIGNED BY:	PROJECT NO.			SHEET NO.
STAFF	20PROGXXX02M			120
DRAWN BY:	STATE	DIST.	COUNTY	
STAFF	TEXAS	AUS	TRAVIS	
CHECKED BY:	CONT.	SECT.	JOB	HIGHWAY NO.
MES	XXXX	XX	XXX	VAR

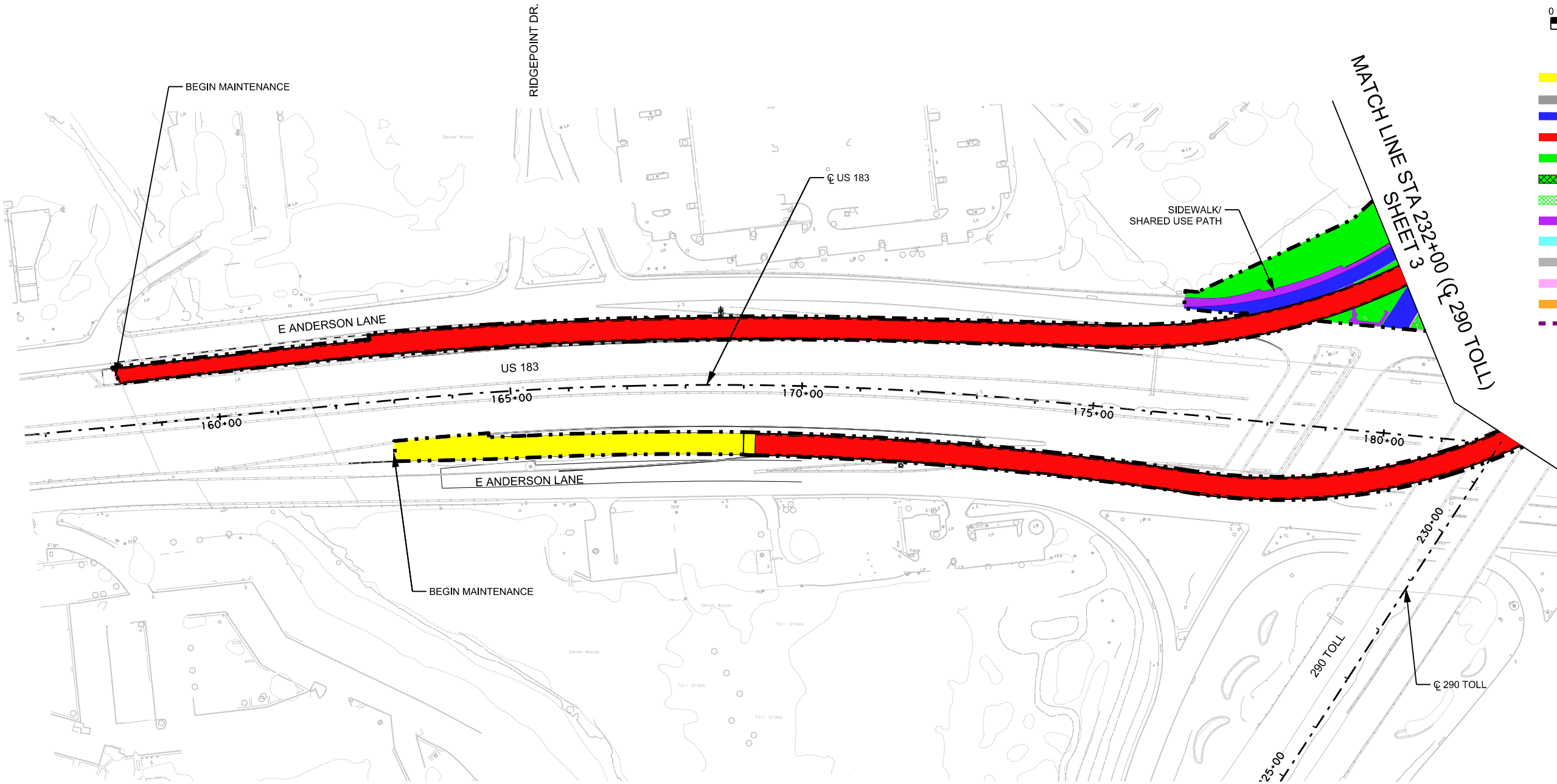


LEGEND

- MAIN LANE PAVEMENT (INCLUDING RAMPS)
- EXPRESS LANE PAVEMENT
- FRONTAGE ROAD/CROSS STREET PAVEMENT
- BRIDGES
- MOWING
- LANDSCAPE MOWING
- PLANTING
- SIDEWALK/SHARED USE PATH
- WATER QUALITY POND
- ENVIRONMENTALLY SENSITIVE AREA
- CONCRETE OR STONE RIPRAP
- CREEKS/STREAMS
- SOUND/RETAINING WALLS

NOTES:

- 1. MAPS ARE BASED ON THE MOST CURRENT AVAILABLE DATA AND ARE SUBJECT TO CHANGE
- 2. MOWING AREA 4 FEET ON EITHER SIDE OF SHARED USE PATH INCLUDED AND PLANTING BEDS OR OTHERWISE SHOWN IN THE PLANS



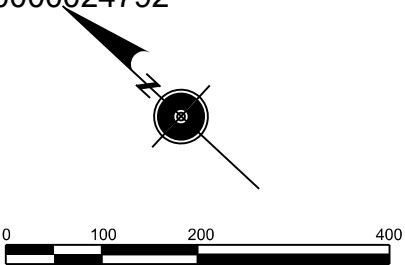
CENTRAL TEXAS REGIONAL
MOBILITY AUTHORITY

MAINTENANCE MAPS
2023 PBMC

290 TOLL-183 DIRECT CONNECTOR
NORTH OF 290TOLL
BEGIN PROJECT TO 232+00

SHEET 1 OF 20 SHEETS

DESIGNED BY:	PROJECT NO.			SHEET NO.
STAFF	20PROGXXX02M			121
DRAWN BY:	STATE	DIST.	COUNTY	
STAFF	TEXAS	AUS	TRAVIS	
CHECKED BY:	CONT.	SECT.	JOB	HIGHWAY NO.
MES	XXXX	XX	XXX	VAR

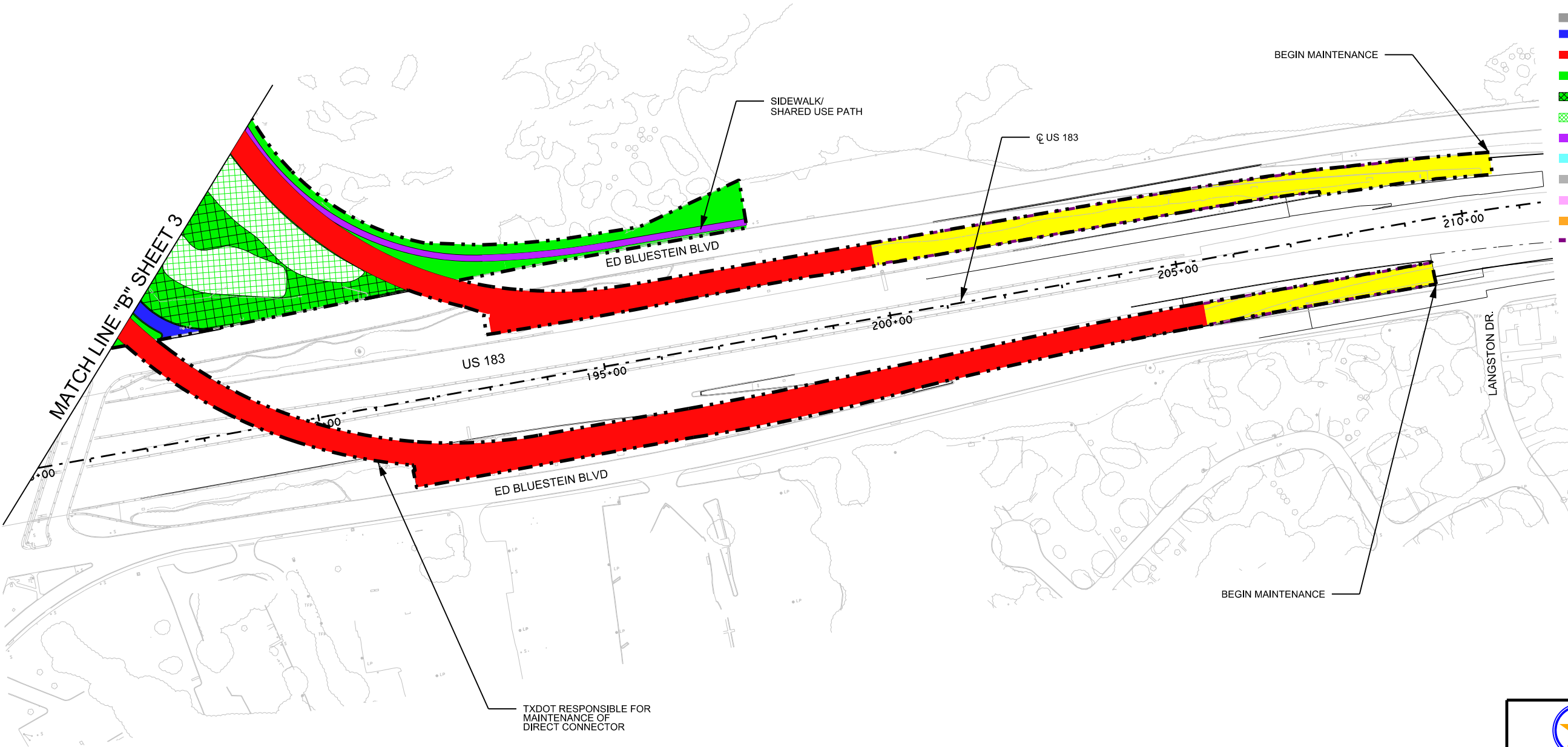


LEGEND

- MAIN LANE PAVEMENT (INCLUDING RAMPS)
- EXPRESS LANE PAVEMENT
- FRONTAGE ROAD/CROSS STREET PAVEMENT
- BRIDGES
- MOWING
- LANDSCAPE MOWING
- PLANTING
- SIDEWALK/SHARED USE PATH
- WATER QUALITY POND
- ENVIRONMENTALLY SENSITIVE AREA
- CONCRETE OR STONE RIPRAP
- CREEKS/STREAMS
- SOUND/RETAINING WALLS

NOTES:

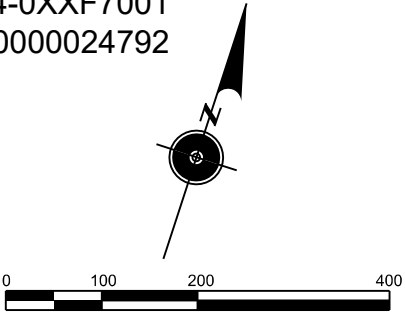
- 1. MAPS ARE BASED ON THE MOST CURRENT AVAILABLE DATA AND ARE SUBJECT TO CHANGE
- 2. MOWING AREA 4 FEET ON EITHER SIDE OF SHARED USE PATH INCLUDED AND PLANTING BEDS OR OTHERWISE SHOWN IN THE PLANS



MAINTENANCE MAPS
2023 PBMC
290 TOLL-183 DIRECT CONNECTOR
SOUTH OF 290 TOLL
BEGIN PROJECT TO STA 232+00

SHEET 2 OF 20 SHEETS

DESIGNED BY:	PROJECT NO.			SHEET NO.
STAFF	20PROGXXX02M			122
DRAWN BY:	STATE	DIST.	COUNTY	
STAFF	TEXAS	AUS	TRAVIS	
CHECKED BY:	CONT.	SECT.	JOB	HIGHWAY NO.
MES	XXXX	XX	XXX	VAR



LEGEND

- MAIN LANE PAVEMENT (INCLUDING RAMPS)
- EXPRESS LANE PAVEMENT
- FRONTAGE ROAD/CROSS STREET PAVEMENT
- BRIDGES
- MOWING
- LANDSCAPE MOWING
- PLANTING
- SIDEWALK/SHARED USE PATH
- WATER QUALITY POND
- ENVIRONMENTALLY SENSITIVE AREA
- CONCRETE OR STONE RIPRAP
- CREEKS/STREAMS
- SOUND/RETAINING WALLS

NOTES:

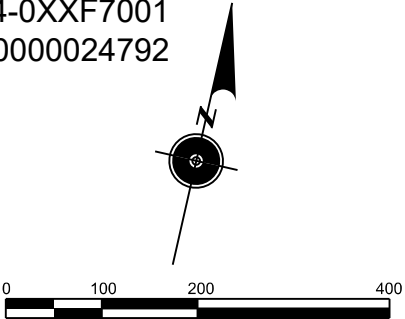
1. MAPS ARE BASED ON THE MOST CURRENT AVAILABLE DATA AND ARE SUBJECT TO CHANGE
2. MOWING AREA 4 FEET ON EITHER SIDE OF SHARED USE PATH INCLUDED AND PLANTING BEDS OR OTHERWISE SHOWN IN THE PLANS



MAINTENANCE MAPS
2023 PBMC
290 TOLL
STA 232+00 TO STA 252+00

SHEET 3 OF 20 SHEETS

DESIGNED BY:	PROJECT NO.			SHEET NO.
STAFF	20PROGXXX02M			123
DRAWN BY:	STATE	DIST.	COUNTY	
STAFF	TEXAS	AUS	TRAVIS	
CHECKED BY:	CONT.	SECT.	JOB	HIGHWAY NO.
MES	XXXX	XX	XXX	VAR

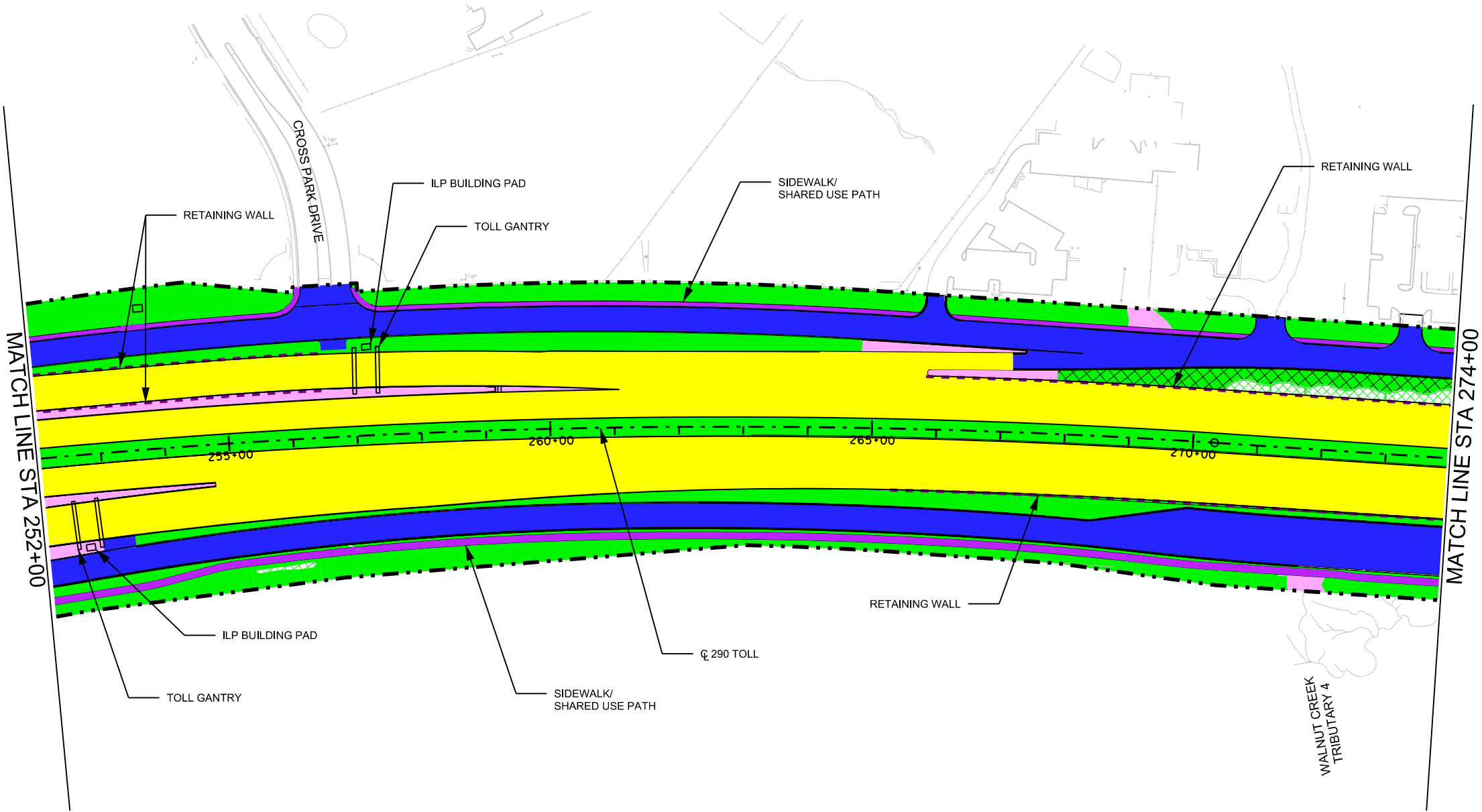


LEGEND

- MAIN LANE PAVEMENT (INCLUDING RAMPS)
- EXPRESS LANE PAVEMENT
- FRONTAGE ROAD/CROSS STREET PAVEMENT
- BRIDGES
- MOWING
- LANDSCAPE MOWING
- PLANTING
- SIDEWALK/SHARED USE PATH
- WATER QUALITY POND
- ENVIRONMENTALLY SENSITIVE AREA
- CONCRETE OR STONE RIPRAP
- CREEKS/STREAMS
- SOUND/RETAINING WALLS

NOTES:

1. MAPS ARE BASED ON THE MOST CURRENT AVAILABLE DATA AND ARE SUBJECT TO CHANGE
2. MOWING AREA 4 FEET ON EITHER SIDE OF SHARED USE PATH INCLUDED AND PLANTING BEDS OR OTHERWISE SHOWN IN THE PLANS





MAINTENANCE MAPS
2023 PBMC

290 TOLL
STA 252+00 TO STA 274+00

SHEET 4 OF 20 SHEETS

DESIGNED BY:	PROJECT NO.			SHEET NO.
STAFF	20PROGXXX02M			124
DRAWN BY:	STATE	DIST.	COUNTY	
STAFF	TEXAS	AUS	TRAVIS	
CHECKED BY:	CONT.	SECT.	JOB	HIGHWAY NO.
MES	XXXX	XX	XXX	VAR

Contract No. 14-0XXF7001
PSoft PO ID#0000024792

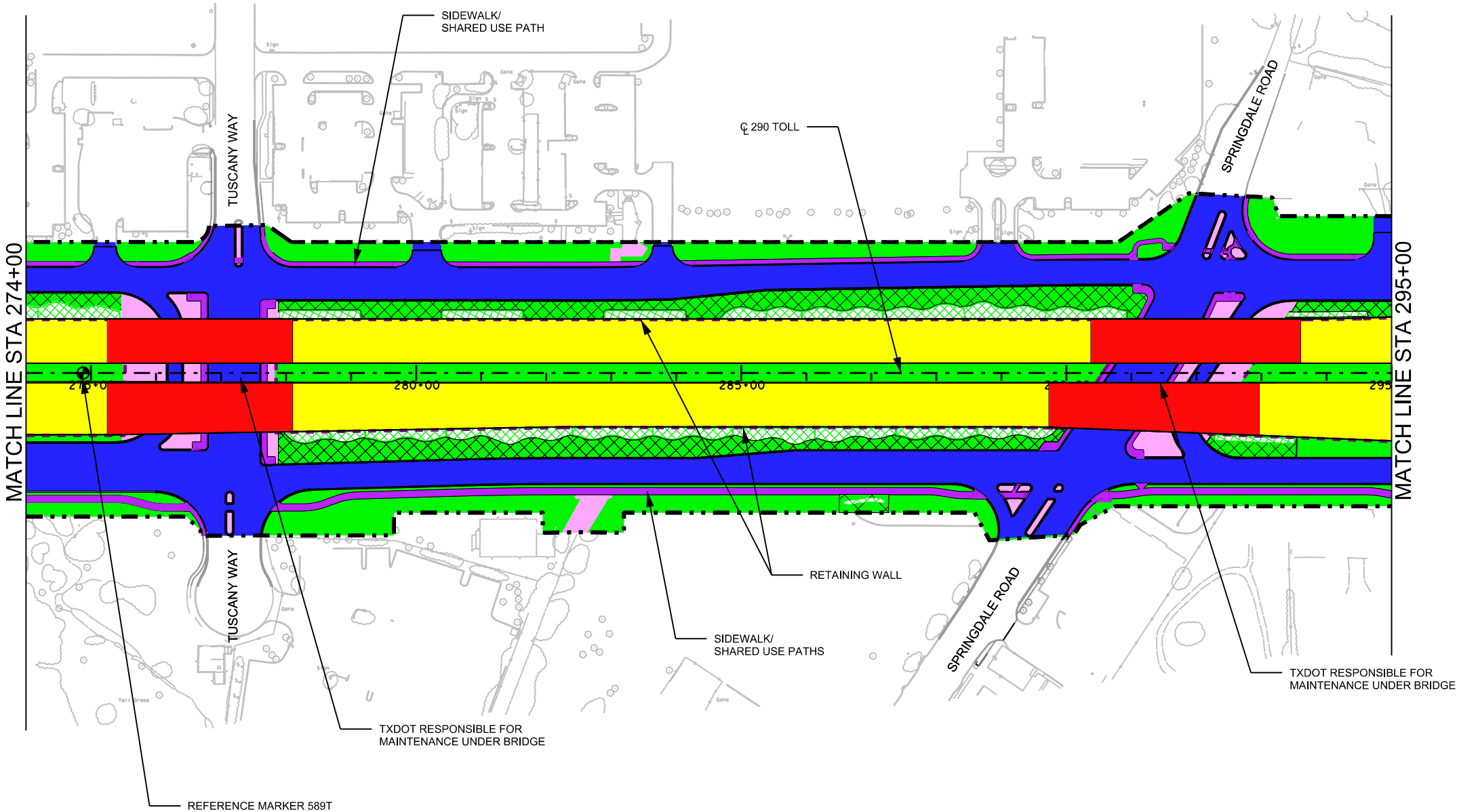



LEGEND

- MAIN LANE PAVEMENT (INCLUDING RAMPS)
- EXPRESS LANE PAVEMENT
- FRONTAGE ROAD/CROSS STREET PAVEMENT
- BRIDGES
- MOWING
- LANDSCAPE MOWING
- PLANTING
- SIDEWALK/SHARED USE PATH
- WATER QUALITY POND
- ENVIRONMENTALLY SENSITIVE AREA
- CONCRETE OR STONE RIPRAP
- CREEKS/STREAMS
- SOUND/RETAINING WALLS

NOTES:

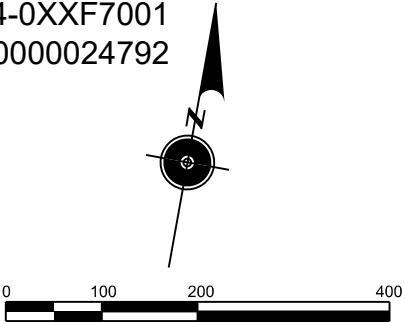
- MAPS ARE BASED ON THE MOST CURRENT AVAILABLE DATA AND ARE SUBJECT TO CHANGE
- MOWING AREA 4 FEET ON EITHER SIDE OF SHARED USE PATH INCLUDED AND PLANTING BEDS OR OTHERWISE SHOWN IN THE PLANS



MAINTENANCE MAPS
2023 PBMC
290 TOLL
STA 274+00 TO STA 295+00

SHEET 5 OF 20 SHEETS

DESIGNED BY:	PROJECT NO.			SHEET NO.
STAFF	20PROGXXX02M			125
DRAWN BY:	STATE	DIST.	COUNTY	
STAFF	TEXAS	AUS	TRAVIS	
CHECKED BY:	CONT.	SECT.	JOB	HIGHWAY NO.
MES	XXXX	XX	XXX	VAR

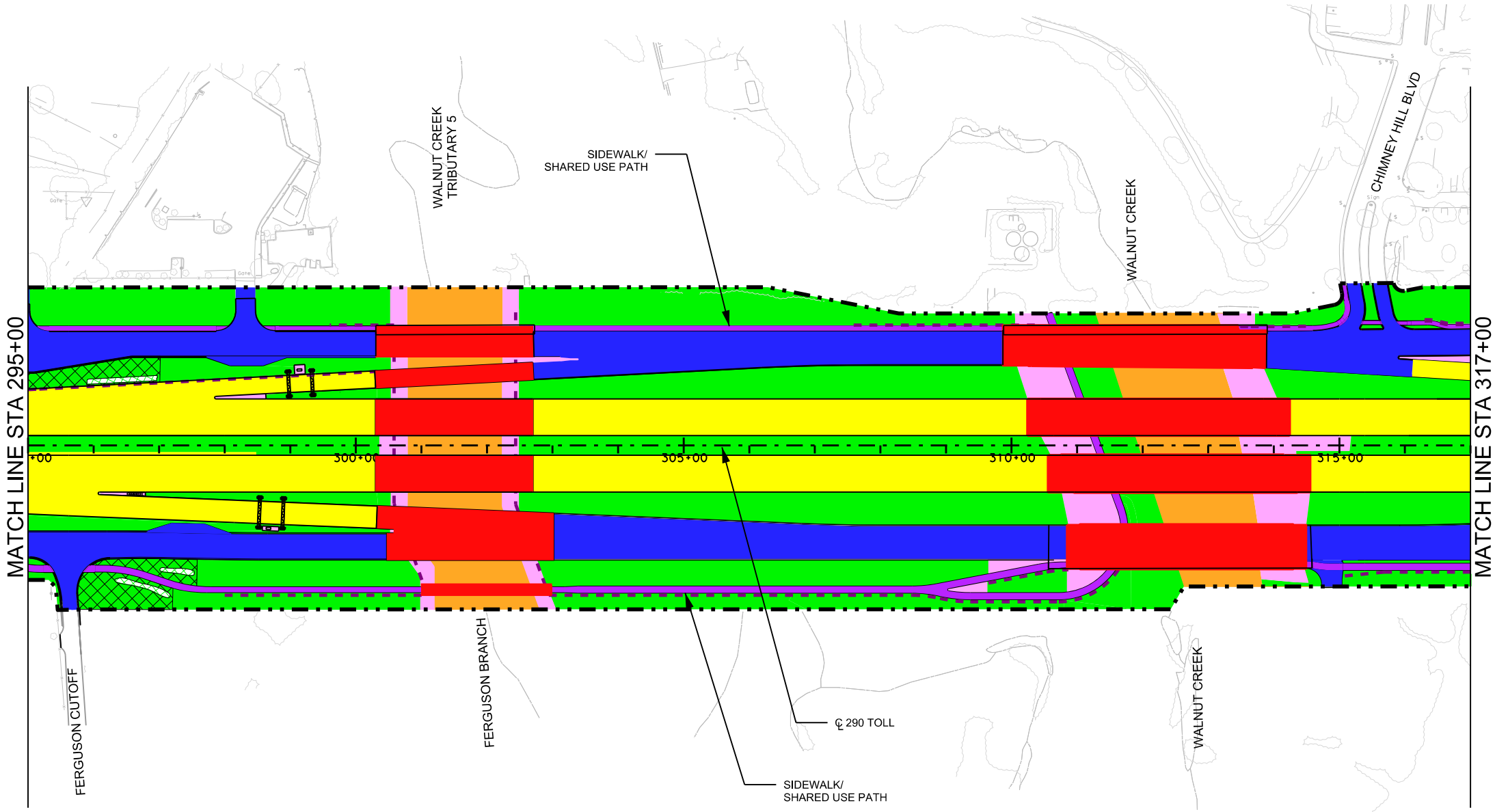


LEGEND

- MAIN LANE PAVEMENT (INCLUDING RAMPS)
- EXPRESS LANE PAVEMENT
- FRONTAGE ROAD/CROSS STREET PAVEMENT
- BRIDGES
- MOWING
- LANDSCAPE MOWING
- PLANTING
- SIDEWALK/SHARED USE PATH
- WATER QUALITY POND
- ENVIRONMENTALLY SENSITIVE AREA
- CONCRETE OR STONE RIPRAP
- CREEKS/STREAMS
- SOUND/RETAINING WALLS

NOTES:

- 1. MAPS ARE BASED ON THE MOST CURRENT AVAILABLE DATA AND ARE SUBJECT TO CHANGE
- 2. MOWING AREA 4 FEET ON EITHER SIDE OF SHARED USE PATH INCLUDED AND PLANTING BEDS OR OTHERWISE SHOWN IN THE PLANS

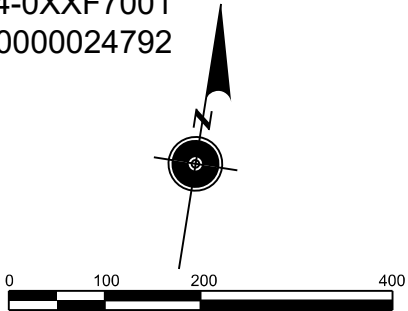


MAINTENANCE MAPS
2023 PBMC

290 TOLL
STA 295+00 TO STA 317+00

SHEET 6 OF 20 SHEETS

DESIGNED BY:	PROJECT NO.			SHEET NO.
STAFF	20PROGXXX02M			126
DRAWN BY:	STATE	DIST.	COUNTY	
STAFF	TEXAS	AUS	TRAVIS	
CHECKED BY:	CONT.	SECT.	JOB	HIGHWAY NO.
MES	XXXX	XX	XXX	VAR



LEGEND

- MAIN LANE PAVEMENT (INCLUDING RAMPS)
- EXPRESS LANE PAVEMENT
- FRONTAGE ROAD/CROSS STREET PAVEMENT
- BRIDGES
- MOWING
- LANDSCAPE MOWING
- PLANTING
- SIDEWALK/SHARED USE PATH
- WATER QUALITY POND
- ENVIRONMENTALLY SENSITIVE AREA
- CONCRETE OR STONE RIPRAP
- CREEKS/STREAMS
- SOUND/RETAINING WALLS

NOTES:

1. MAPS ARE BASED ON THE MOST CURRENT AVAILABLE DATA AND ARE SUBJECT TO CHANGE
2. MOWING AREA 4 FEET ON EITHER SIDE OF SHARED USE PATH INCLUDED AND PLANTING BEDS OR OTHERWISE SHOWN IN THE PLANS





MAINTENANCE MAPS
2023 PBMC

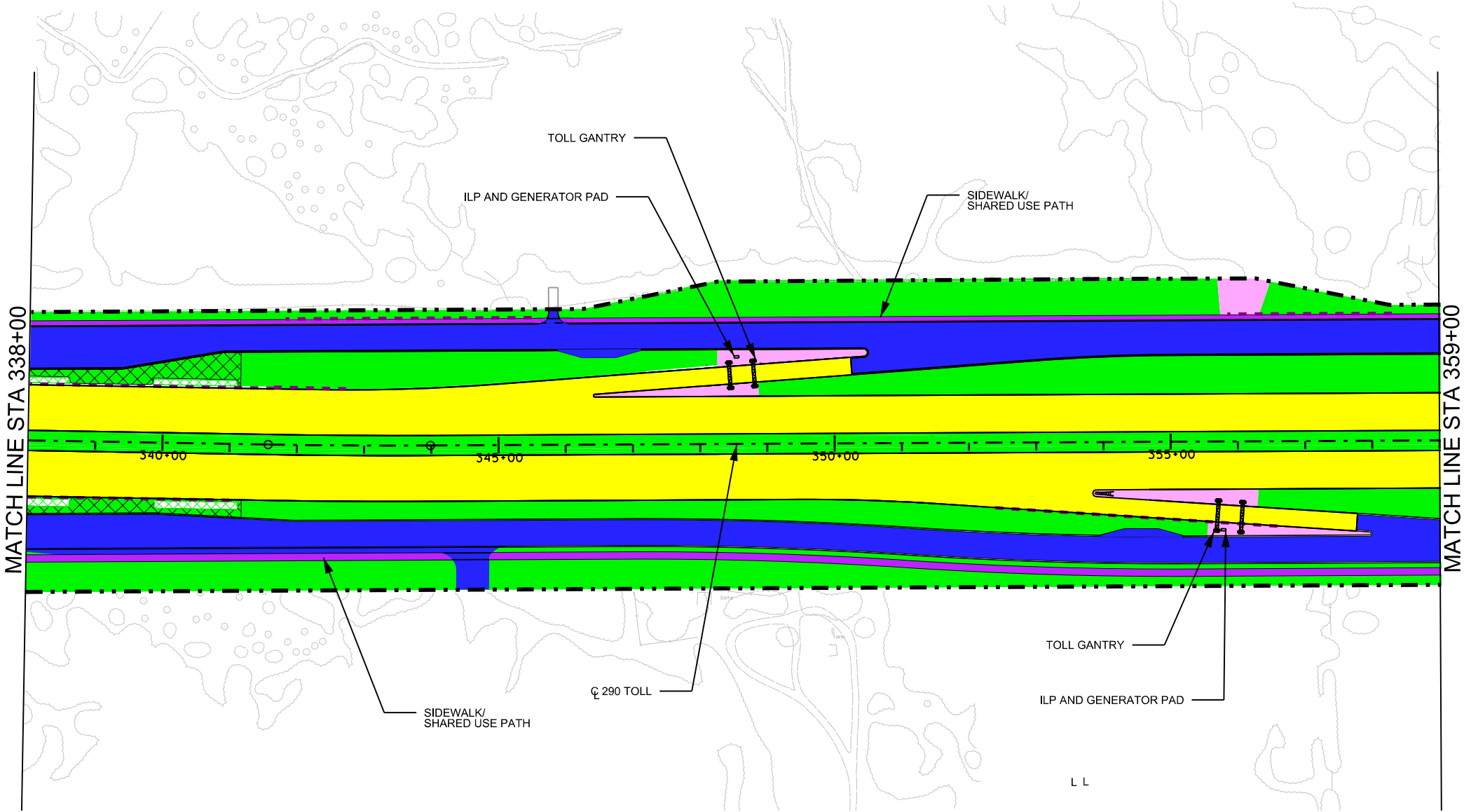
290 TOLL
STA 317+00 TO STA 338+00

SHEET 7 OF 20 SHEETS

DESIGNED BY:	PROJECT NO.			SHEET NO.
STAFF	20PROGXXX02M			127
DRAWN BY:	STATE	DIST.	COUNTY	
STAFF	TEXAS	AUS	TRAVIS	
CHECKED BY:	CONT.	SECT.	JOB	HIGHWAY NO.
MES	XXXX	XX	XXX	VAR

Contract No. 14-0XXF7001
PSoft PO ID#0000024792



LEGEND

- MAIN LANE PAVEMENT (INCLUDING RAMPS)
- EXPRESS LANE PAVEMENT
- FRONTAGE ROAD/CROSS STREET PAVEMENT
- BRIDGES
- MOWING
- LANDSCAPE MOWING
- PLANTING
- SIDEWALK/SHARED USE PATH
- WATER QUALITY POND
- ENVIRONMENTALLY SENSITIVE AREA
- CONCRETE OR STONE RIPRAP
- CREEKS/STREAMS
- SOUND/RETAINING WALLS

NOTES:

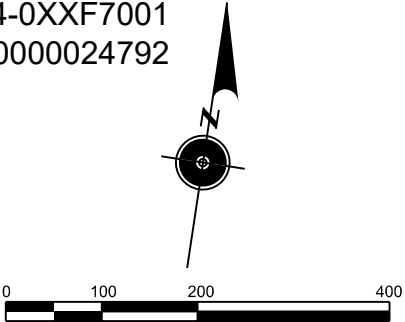
- MAPS ARE BASED ON THE MOST CURRENT AVAILABLE DATA AND ARE SUBJECT TO CHANGE
- MOWING AREA 4 FEET ON EITHER SIDE OF SHARED USE PATH INCLUDED AND PLANTING BEDS OR OTHERWISE SHOWN IN THE PLANS



MAINTENANCE MAPS
2023 PBMC
290 TOLL
STA 338+00 TO STA 359+00

SHEET 8 OF 20 SHEETS

DESIGNED BY:	PROJECT NO.			SHEET NO.
STAFF	20PROGXXX02M			128
DRAWN BY:	STATE	DIST.	COUNTY	
STAFF	TEXAS	AUS	TRAVIS	
CHECKED BY:	CONT.	SECT.	JOB	HIGHWAY NO.
MES	XXXX	XX	XXX	VAR

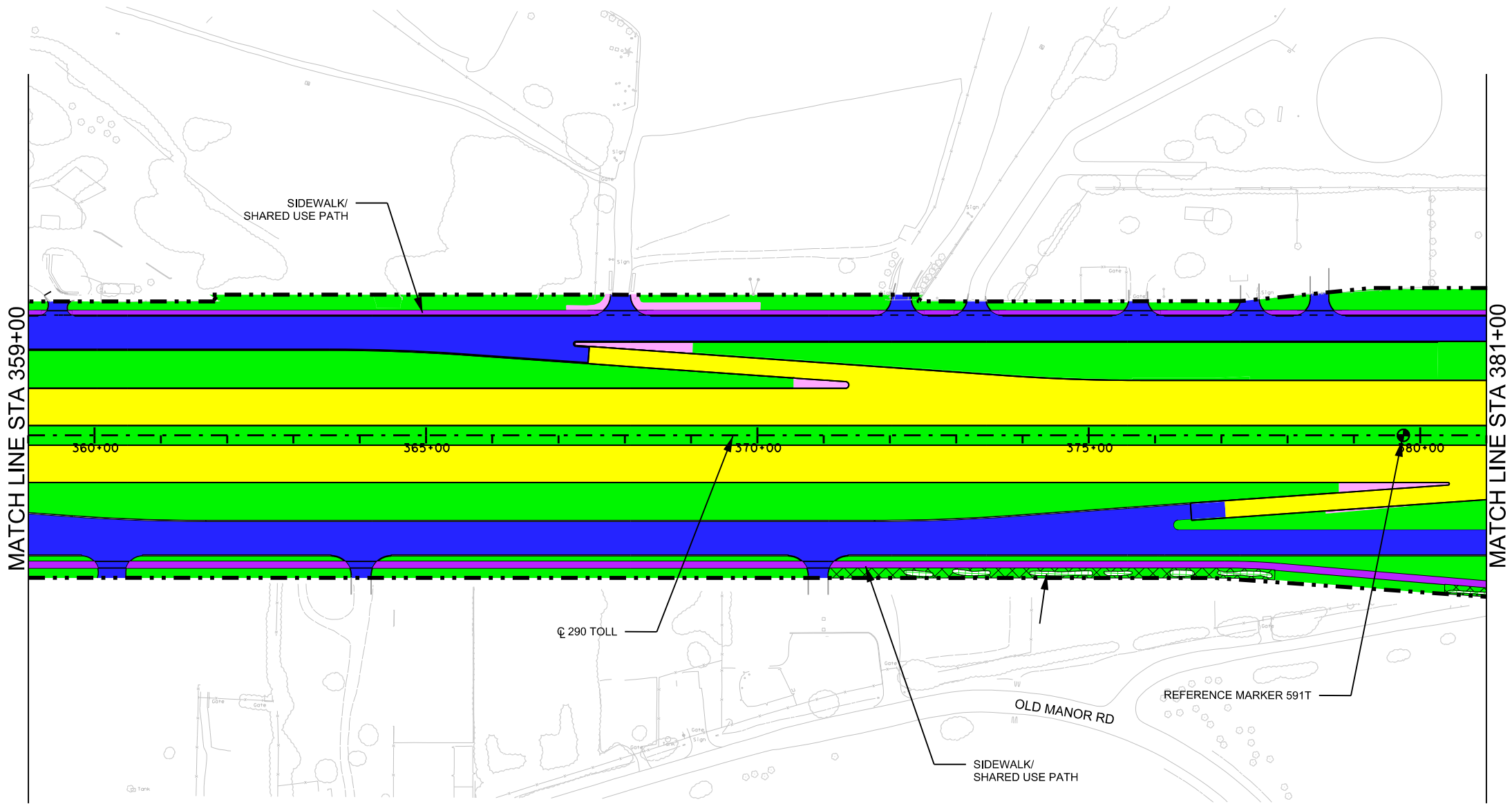


LEGEND

- MAIN LANE PAVEMENT (INCLUDING RAMPS)
- EXPRESS LANE PAVEMENT
- FRONTAGE ROAD/CROSS STREET PAVEMENT
- BRIDGES
- MOWING
- LANDSCAPE MOWING
- PLANTING
- SIDEWALK/SHARED USE PATH
- WATER QUALITY POND
- ENVIRONMENTALLY SENSITIVE AREA
- CONCRETE OR STONE RIPRAP
- CREEKS/STREAMS
- SOUND/RETAINING WALLS

NOTES:

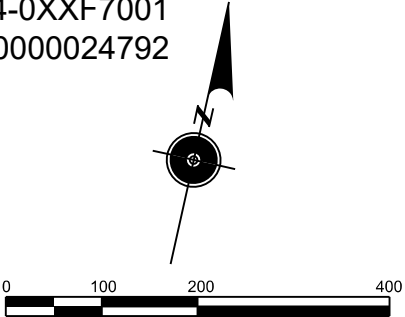
- MAPS ARE BASED ON THE MOST CURRENT AVAILABLE DATA AND ARE SUBJECT TO CHANGE
- MOWING AREA 4 FEET ON EITHER SIDE OF SHARED USE PATH INCLUDED AND PLANTING BEDS OR OTHERWISE SHOWN IN THE PLANS



MAINTENANCE MAPS
2023 PBMC
290 TOLL
STA 359+00 TO STA 381+00

SHEET 9 OF 20 SHEETS

DESIGNED BY:	PROJECT NO.			SHEET NO.
STAFF	20PROGXXX02M			129
DRAWN BY:	STATE	DIST.	COUNTY	
STAFF	TEXAS	AUS	TRAVIS	
CHECKED BY:	CONT.	SECT.	JOB	HIGHWAY NO.
MES	XXXX	XX	XXX	VAR

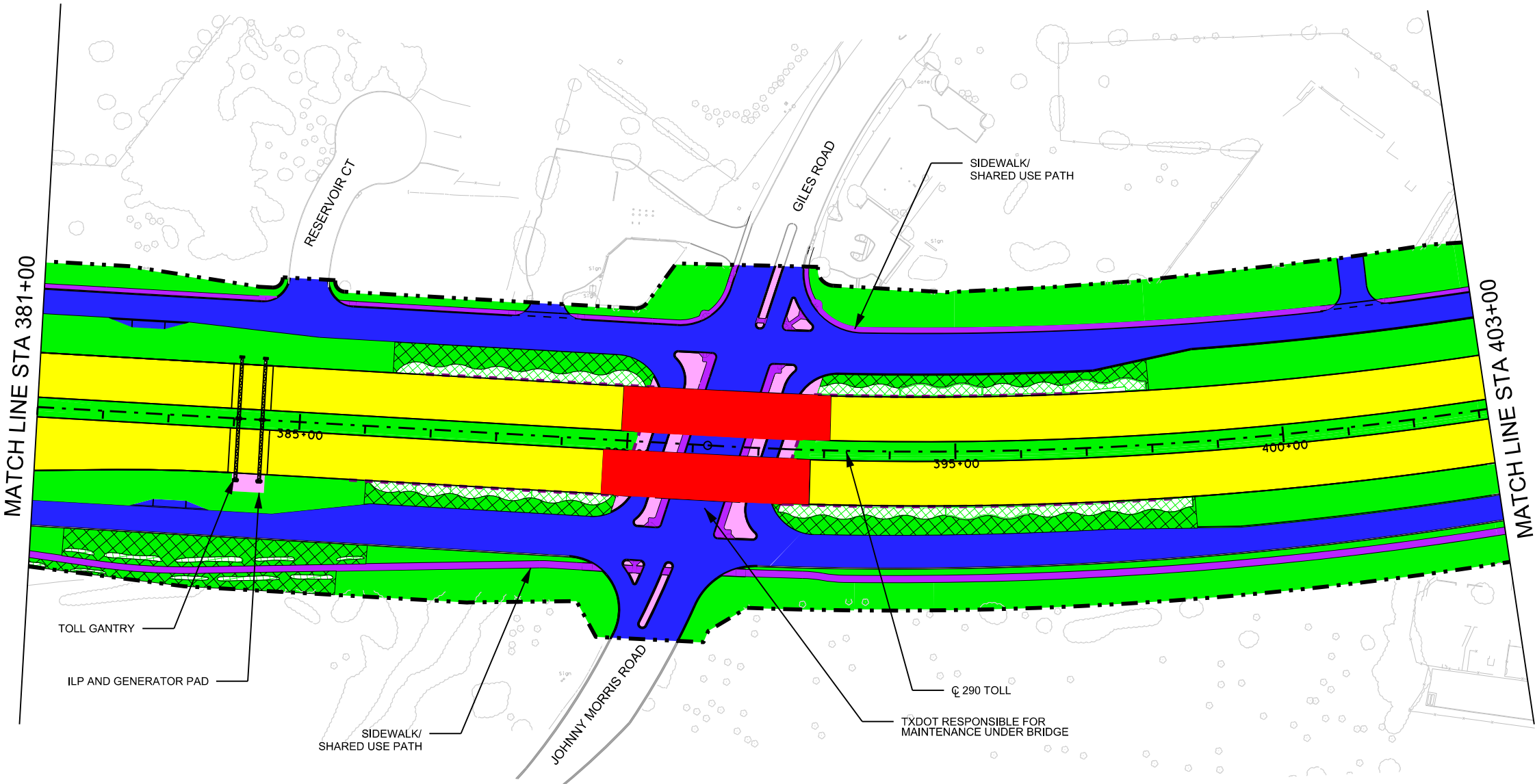


LEGEND

- MAIN LANE PAVEMENT (INCLUDING RAMPS)
- EXPRESS LANE PAVEMENT
- FRONTAGE ROAD/CROSS STREET PAVEMENT
- BRIDGES
- MOWING
- LANDSCAPE MOWING
- PLANTING
- SIDEWALK/SHARED USE PATH
- WATER QUALITY POND
- ENVIRONMENTALLY SENSITIVE AREA
- CONCRETE OR STONE RIPRAP
- CREEKS/STREAMS
- SOUND/RETAINING WALLS

NOTES:

- 1. MAPS ARE BASED ON THE MOST CURRENT AVAILABLE DATA AND ARE SUBJECT TO CHANGE
- 2. MOWING AREA 4 FEET ON EITHER SIDE OF SHARED USE PATH INCLUDED AND PLANTING BEDS OR OTHERWISE SHOWN IN THE PLANS

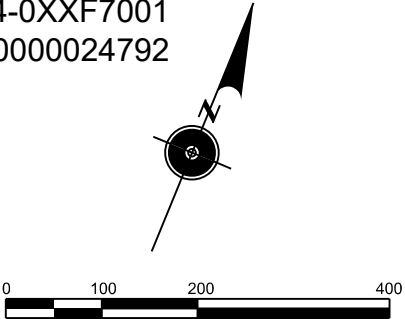


MAINTENANCE MAPS
2023 PBMC

290 TOLL
STA 381+00 TO STA 403+00

SHEET 10 OF 20 SHEETS

DESIGNED BY:	PROJECT NO.			SHEET NO.
STAFF	20PROGXXX02M			130
DRAWN BY:	STATE	DIST.	COUNTY	
STAFF	TEXAS	AUS	TRAVIS	
CHECKED BY:	CONT.	SECT.	JOB	HIGHWAY NO.
MES	XXXX	XX	XXX	VAR

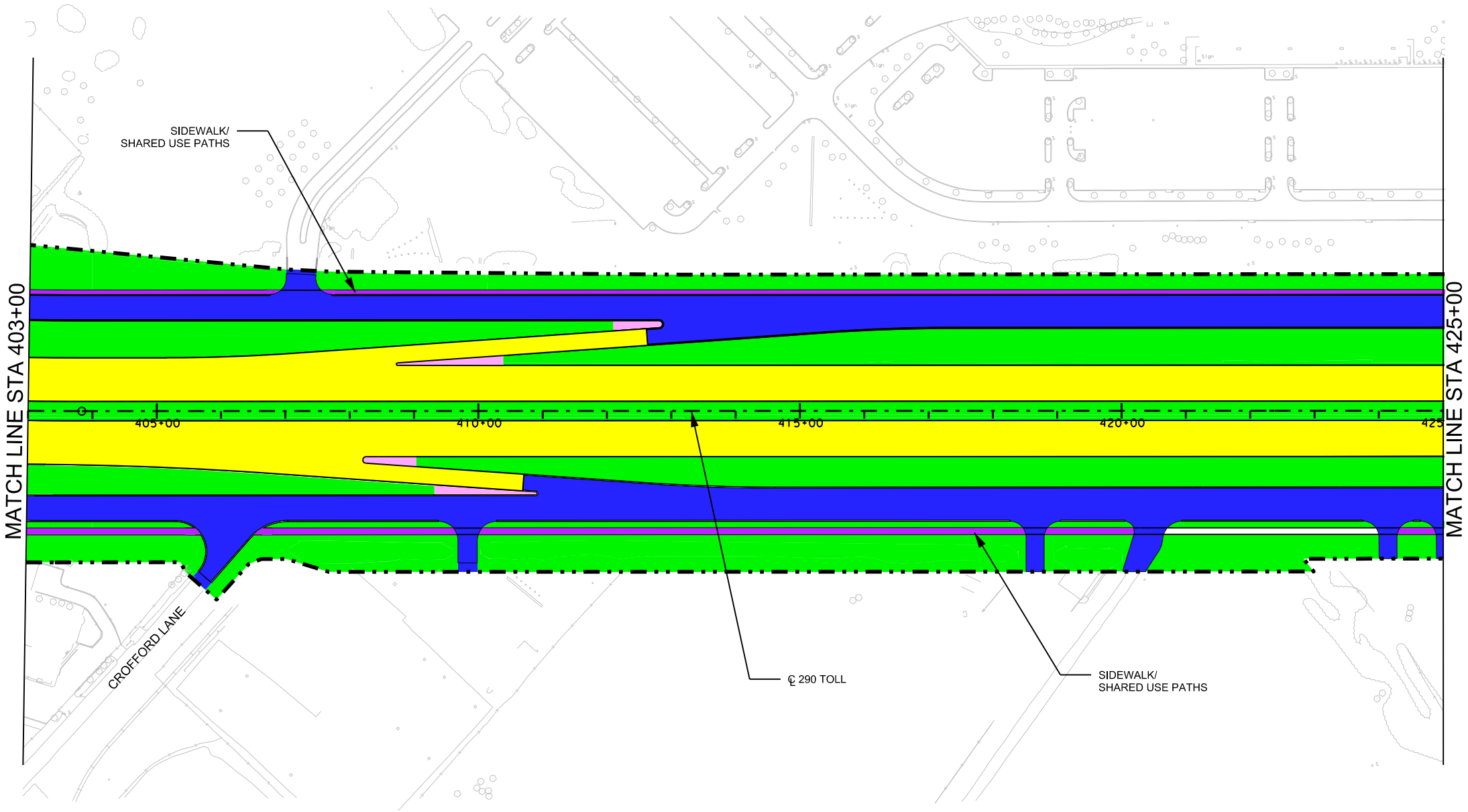


LEGEND

- MAIN LANE PAVEMENT (INCLUDING RAMPS)
- EXPRESS LANE PAVEMENT
- FRONTAGE ROAD/CROSS STREET PAVEMENT
- BRIDGES
- MOWING
- LANDSCAPE MOWING
- PLANTING
- SIDEWALK/SHARED USE PATH
- WATER QUALITY POND
- ENVIRONMENTALLY SENSITIVE AREA
- CONCRETE OR STONE RIPRAP
- CREEKS/STREAMS
- SOUND/RETAINING WALLS

NOTES:

- 1. MAPS ARE BASED ON THE MOST CURRENT AVAILABLE DATA AND ARE SUBJECT TO CHANGE
- 2. MOWING AREA 4 FEET ON EITHER SIDE OF SHARED USE PATH INCLUDED AND PLANTING BEDS OR OTHERWISE SHOWN IN THE PLANS

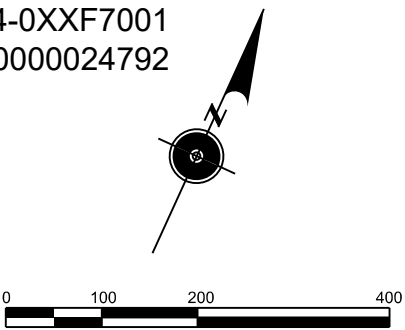


MAINTENANCE MAPS
2023 PBMC

290 TOLL
STA 403+00 TO STA 425+00

SHEET 11 OF 20 SHEETS

DESIGNED BY:	PROJECT NO.			SHEET NO.
STAFF	20PROGXXX02M			131
DRAWN BY:	STATE	DIST.	COUNTY	
STAFF	TEXAS	AUS	TRAVIS	
CHECKED BY:	CONT.	SECT.	JOB	HIGHWAY NO.
MES	XXXX	XX	XXX	VAR

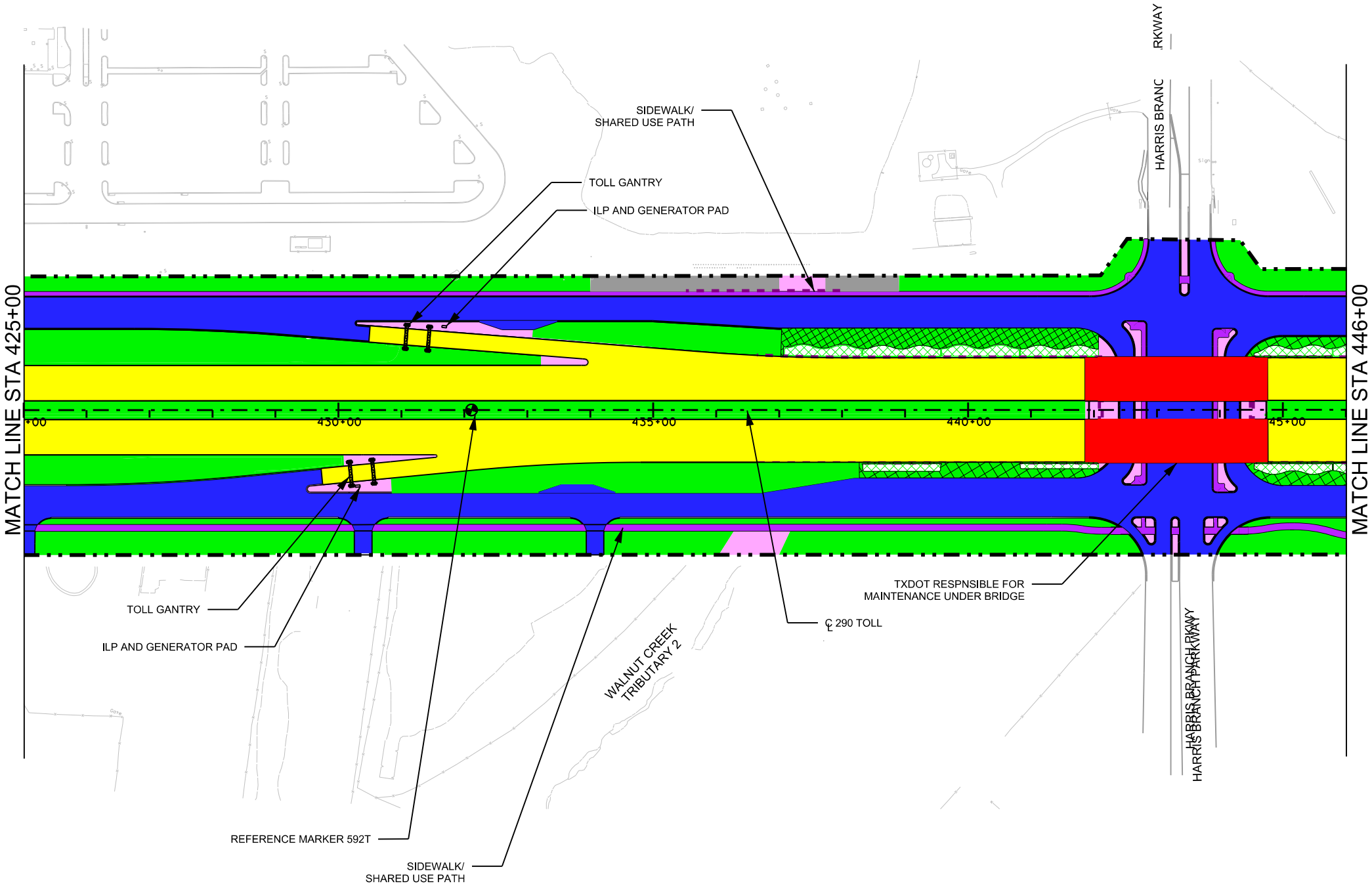


LEGEND

- MAIN LANE PAVEMENT (INCLUDING RAMPS)
- EXPRESS LANE PAVEMENT
- FRONTAGE ROAD/CROSS STREET PAVEMENT
- BRIDGES
- MOWING
- LANDSCAPE MOWING
- PLANTING
- SIDEWALK/SHARED USE PATH
- WATER QUALITY POND
- ENVIRONMENTALLY SENSITIVE AREA
- CONCRETE OR STONE RIPRAP
- CREEKS/STREAMS
- SOUND/RETAINING WALLS

NOTES:

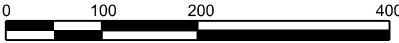
1. MAPS ARE BASED ON THE MOST CURRENT AVAILABLE DATA AND ARE SUBJECT TO CHANGE
2. MOWING AREA 4 FEET ON EITHER SIDE OF SHARED USE PATH INCLUDED AND PLANTING BEDS OR OTHERWISE SHOWN IN THE PLANS



MAINTENANCE MAPS
2023 PBMC
290 TOLL
STA 425+00 TO STA 446+00

SHEET 12 OF 20 SHEETS

DESIGNED BY:	PROJECT NO.			SHEET NO.
STAFF	20PROGXXX02M			132
DRAWN BY:	STATE	DIST.	COUNTY	
STAFF	TEXAS	AUS	TRAVIS	
CHECKED BY:	CONT.	SECT.	JOB	HIGHWAY NO.
MES	XXXX	XX	XXX	VAR

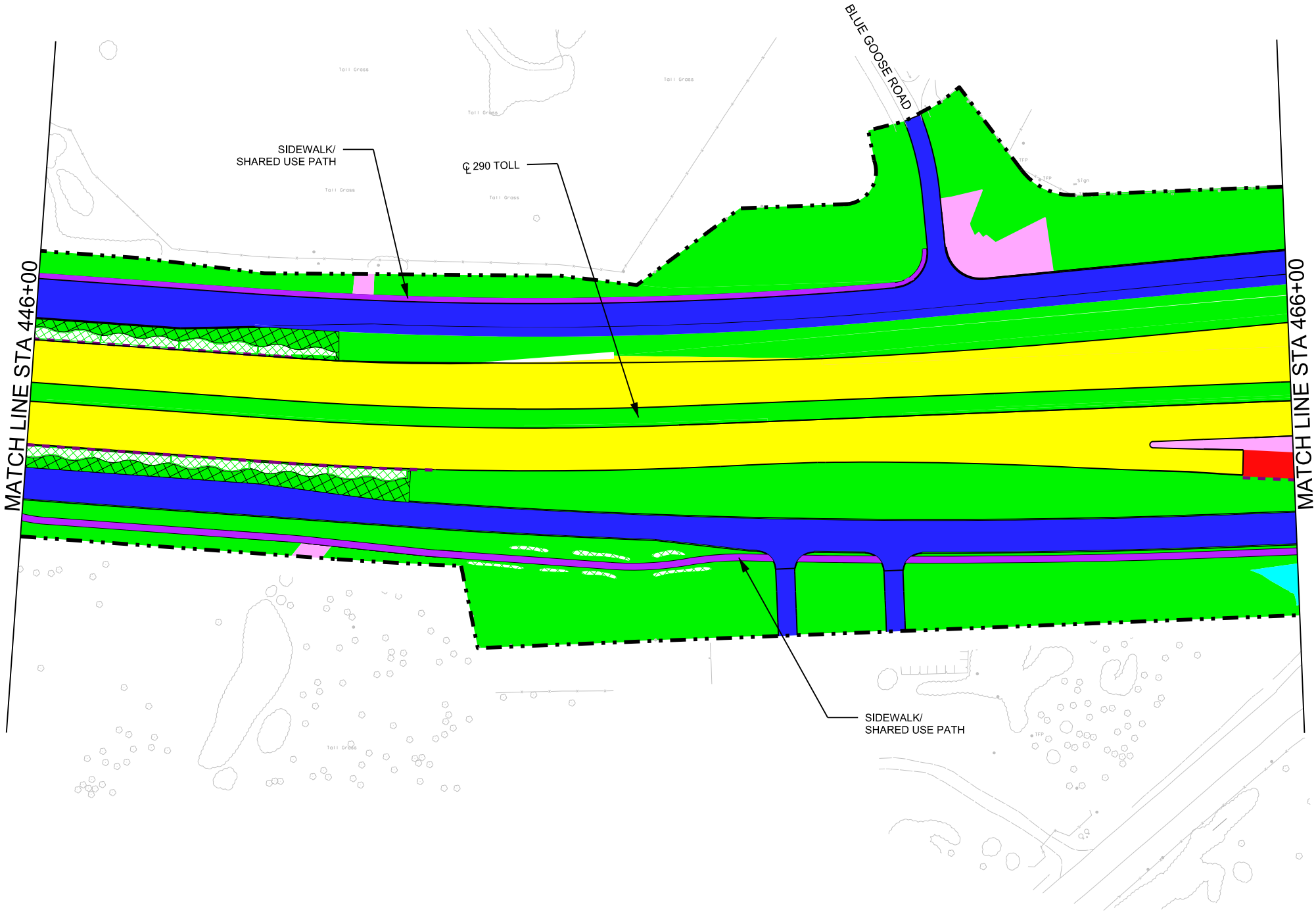


LEGEND

- MAIN LANE PAVEMENT (INCLUDING RAMPS)
- EXPRESS LANE PAVEMENT
- FRONTAGE ROAD/CROSS STREET PAVEMENT
- BRIDGES
- MOWING
- LANDSCAPE MOWING
- PLANTING
- SIDEWALK/SHARED USE PATH
- WATER QUALITY POND
- ENVIRONMENTALLY SENSITIVE AREA
- CONCRETE OR STONE RIPRAP
- CREEKS/STREAMS
- SOUND/RETAINING WALLS

NOTES:

- 1. MAPS ARE BASED ON THE MOST CURRENT AVAILABLE DATA AND ARE SUBJECT TO CHANGE
- 2. MOWING AREA 4 FEET ON EITHER SIDE OF SHARED USE PATH INCLUDED AND PLANTING BEDS OR OTHERWISE SHOWN IN THE PLANS

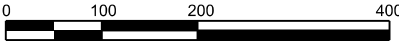


MAINTENANCE MAPS
2023 PBMC

290 TOLL
STA 446+00 TO STA 466+00

SHEET 13 OF 20 SHEETS

DESIGNED BY:	PROJECT NO.			SHEET NO.
STAFF	20PROGXXX02M			133
DRAWN BY:	STATE	DIST.	COUNTY	
STAFF	TEXAS	AUS	TRAVIS	
CHECKED BY:	CONT.	SECT.	JOB	HIGHWAY NO.
MES	XXXX	XX	XXX	VAR

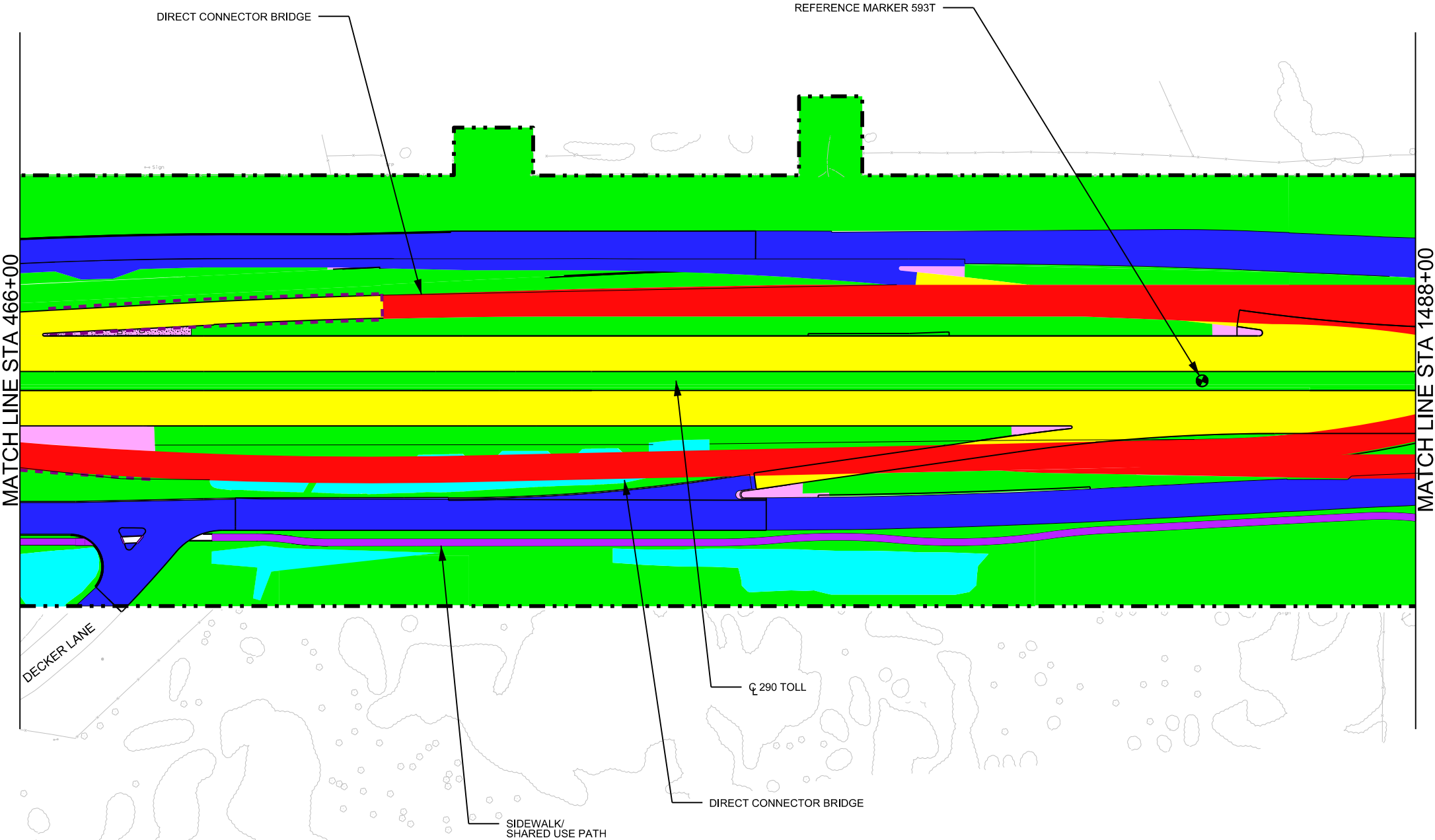


LEGEND

- MAIN LANE PAVEMENT (INCLUDING RAMPS)
- EXPRESS LANE PAVEMENT
- FRONTAGE ROAD/CROSS STREET PAVEMENT
- BRIDGES
- MOWING
- LANDSCAPE MOWING
- PLANTING
- SIDEWALK/SHARED USE PATH
- WATER QUALITY POND
- ENVIRONMENTALLY SENSITIVE AREA
- CONCRETE OR STONE RIPRAP
- CREEKS/STREAMS
- SOUND/RETAINING WALLS

NOTES:

- 1. MAPS ARE BASED ON THE MOST CURRENT AVAILABLE DATA AND ARE SUBJECT TO CHANGE
- 2. MOWING AREA 4 FEET ON EITHER SIDE OF SHARED USE PATH INCLUDED AND PLANTING BEDS OR OTHERWISE SHOWN IN THE PLANS

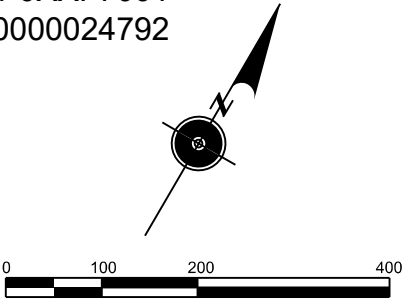


MAINTENANCE MAPS
2023 PBMC

290 TOLL
STA 466+00 TO STA 1488+00

SHEET 14 OF 20 SHEETS

DESIGNED BY:	PROJECT NO.			SHEET NO.
STAFF	20PROGXXX02M			134
DRAWN BY:	STATE	DIST.	COUNTY	
STAFF	TEXAS	AUS	TRAVIS	
CHECKED BY:	CONT.	SECT.	JOB	HIGHWAY NO.
MES	XXXX	XX	XXX	VAR

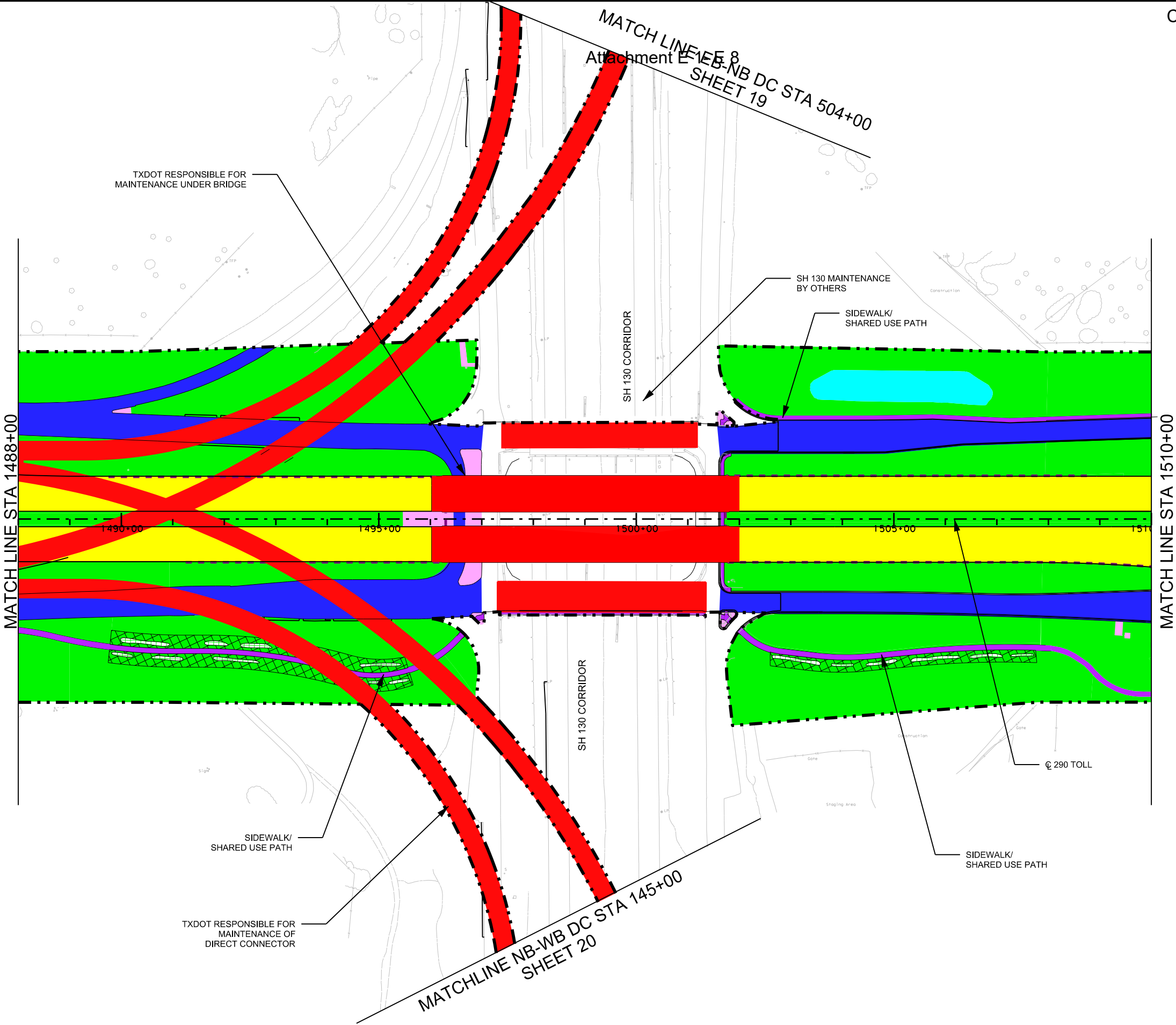


LEGEND

- MAIN LANE PAVEMENT (INCLUDING RAMPS)
- EXPRESS LANE PAVEMENT
- FRONTAGE ROAD/CROSS STREET PAVEMENT
- BRIDGES
- MOWING
- LANDSCAPE MOWING
- PLANTING
- SIDEWALK/SHARED USE PATH
- WATER QUALITY POND
- ENVIRONMENTALLY SENSITIVE AREA
- CONCRETE OR STONE RIPRAP
- CREEKS/STREAMS
- SOUND/RETAINING WALLS

NOTES:

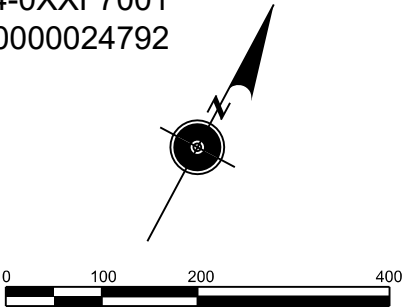
- MAPS ARE BASED ON THE MOST CURRENT AVAILABLE DATA AND ARE SUBJECT TO CHANGE
- MOWING AREA 4 FEET ON EITHER SIDE OF SHARED USE PATH INCLUDED AND PLANTING BEDS OR OTHERWISE SHOWN IN THE PLANS



MAINTENANCE MAPS
2023 PBMC
290 TOLL
STA 1488+00 TO STA 1510+00

SHEET 15 OF 20 SHEETS

DESIGNED BY:	PROJECT NO.			SHEET NO.
STAFF	20PROGXXX02M			135
DRAWN BY:	STATE	DIST.	COUNTY	
STAFF	TEXAS	AUS	TRAVIS	
CHECKED BY:	CONT.	SECT.	JOB	HIGHWAY NO.
MES	XXXX	XX	XXX	VAR

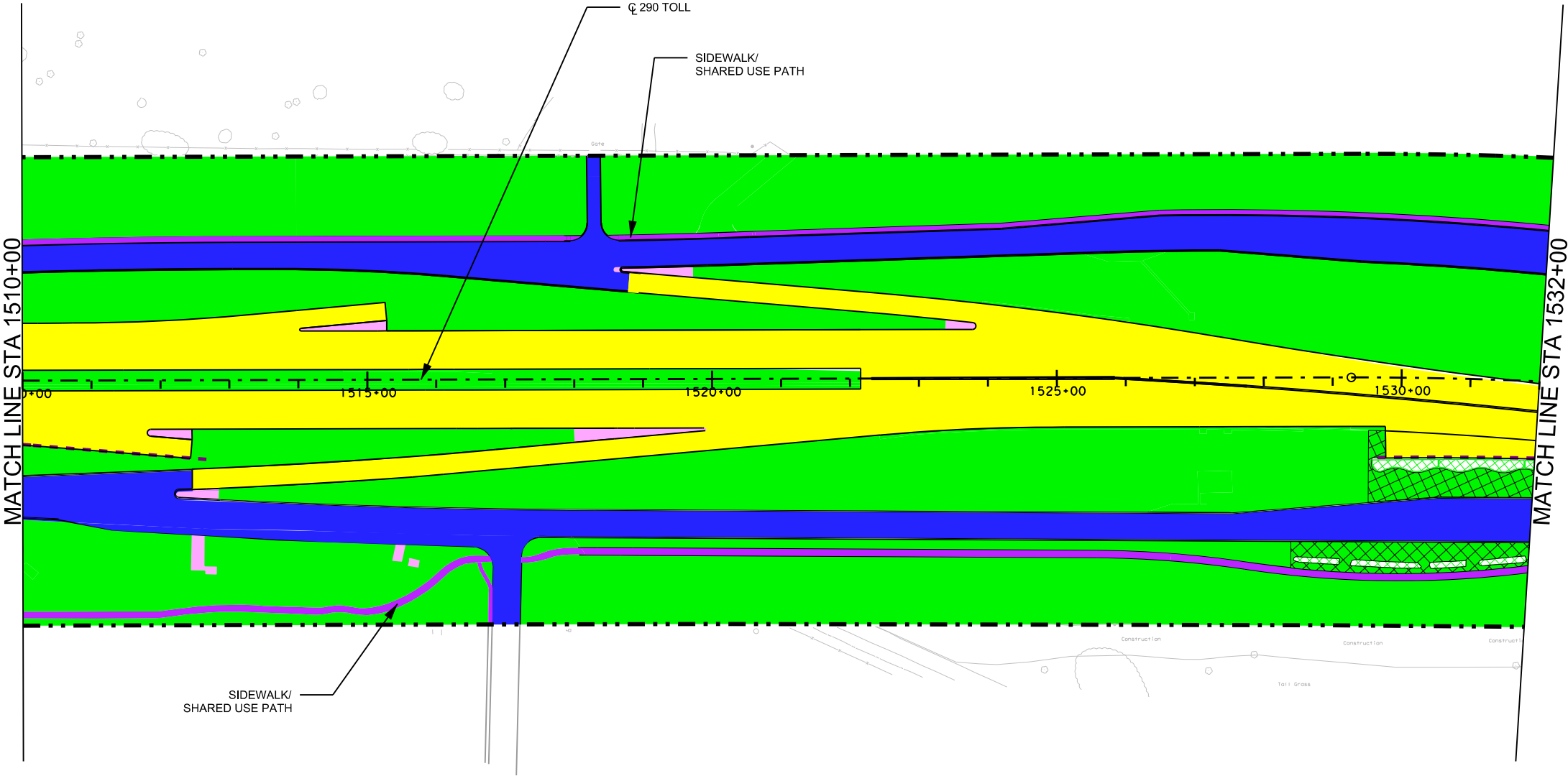


LEGEND

- MAIN LANE PAVEMENT (INCLUDING RAMPS)
- EXPRESS LANE PAVEMENT
- FRONTAGE ROAD/CROSS STREET PAVEMENT
- BRIDGES
- MOWING
- LANDSCAPE MOWING
- PLANTING
- SIDEWALK/SHARED USE PATH
- WATER QUALITY POND
- ENVIRONMENTALLY SENSITIVE AREA
- CONCRETE OR STONE RIPRAP
- CREEKS/STREAMS
- SOUND/RETAINING WALLS

NOTES:

- 1. MAPS ARE BASED ON THE MOST CURRENT AVAILABLE DATA AND ARE SUBJECT TO CHANGE
- 2. MOWING AREA 4 FEET ON EITHER SIDE OF SHARED USE PATH INCLUDED AND PLANTING BEDS OR OTHERWISE SHOWN IN THE PLANS

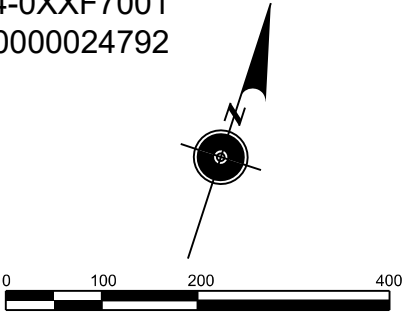


MAINTENANCE MAPS
2023 PBMC

290 TOLL
STA 1510+00 TO STA 1532+00

SHEET 16 OF 20 SHEETS

DESIGNED BY:	PROJECT NO.			SHEET NO.
STAFF	20PROGXXX02M			136
DRAWN BY:	STATE	DIST.	COUNTY	
STAFF	TEXAS	AUS	TRAVIS	
CHECKED BY:	CONT.	SECT.	JOB	HIGHWAY NO.
MES	XXXX	XX	XXX	VAR

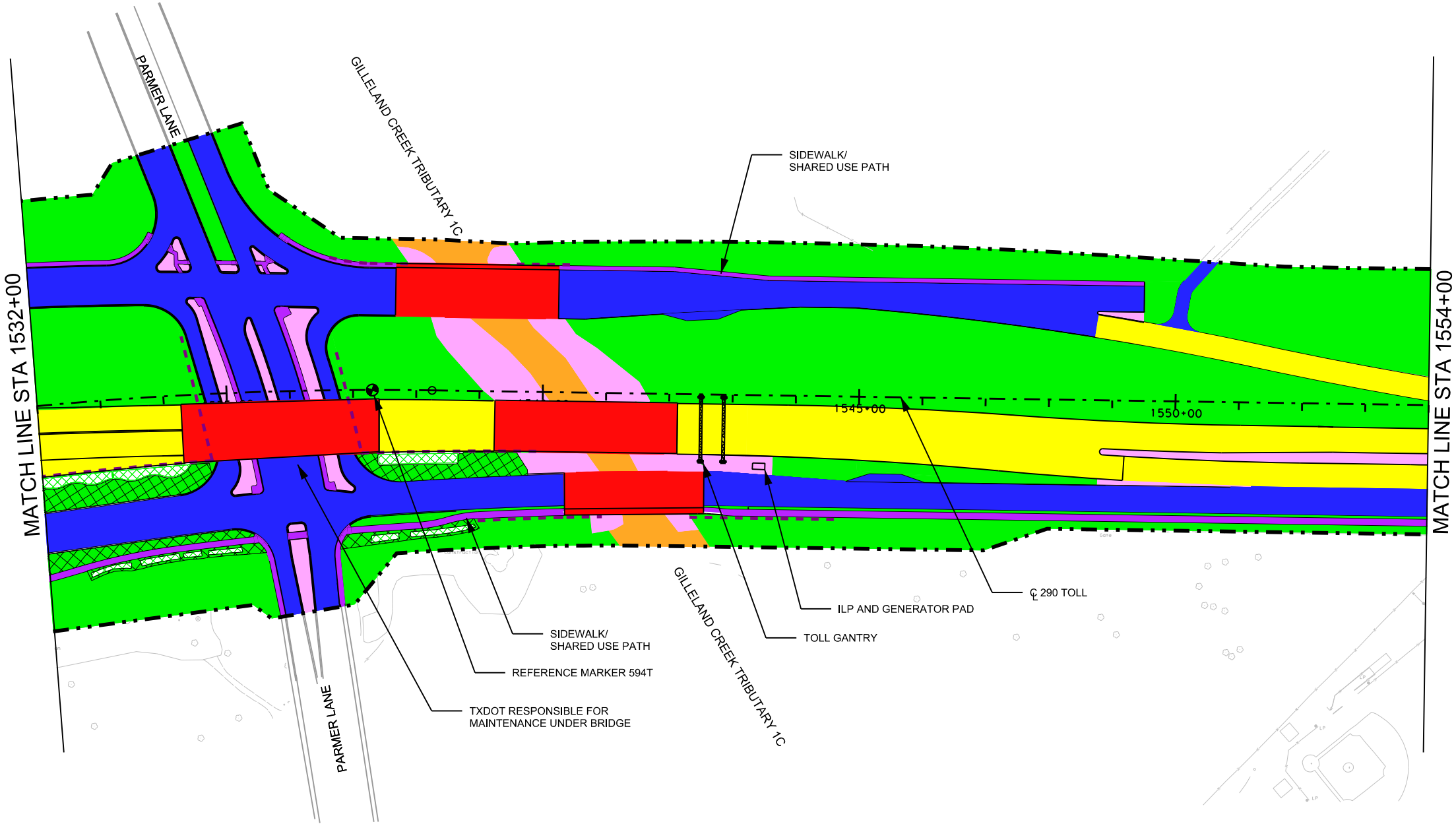


LEGEND

- MAIN LANE PAVEMENT (INCLUDING RAMPS)
- EXPRESS LANE PAVEMENT
- FRONTAGE ROAD/CROSS STREET PAVEMENT
- BRIDGES
- MOWING
- LANDSCAPE MOWING
- PLANTING
- SIDEWALK/SHARED USE PATH
- WATER QUALITY POND
- ENVIRONMENTALLY SENSITIVE AREA
- CONCRETE OR STONE RIPRAP
- CREEKS/STREAMS
- SOUND/RETAINING WALLS

NOTES:

1. MAPS ARE BASED ON THE MOST CURRENT AVAILABLE DATA AND ARE SUBJECT TO CHANGE
2. MOWING AREA 4 FEET ON EITHER SIDE OF SHARED USE PATH INCLUDED AND PLANTING BEDS OR OTHERWISE SHOWN IN THE PLANS

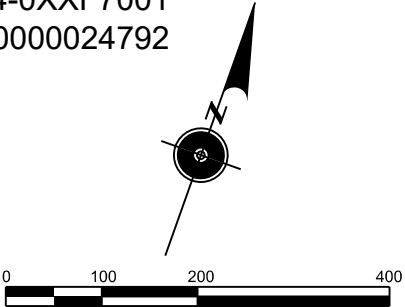


MAINTENANCE MAPS
2023 PBMC

290 TOLL
STA 1532+00 TO STA 1554+00

SHEET 17 OF 20 SHEETS

DESIGNED BY:	PROJECT NO.			SHEET NO.
STAFF	20PROGXXX02M			137
DRAWN BY:	STATE	DIST.	COUNTY	
STAFF	TEXAS	AUS	TRAVIS	
CHECKED BY:	CONT.	SECT.	JOB	HIGHWAY NO.
MES	XXXX	XX	XXX	VAR

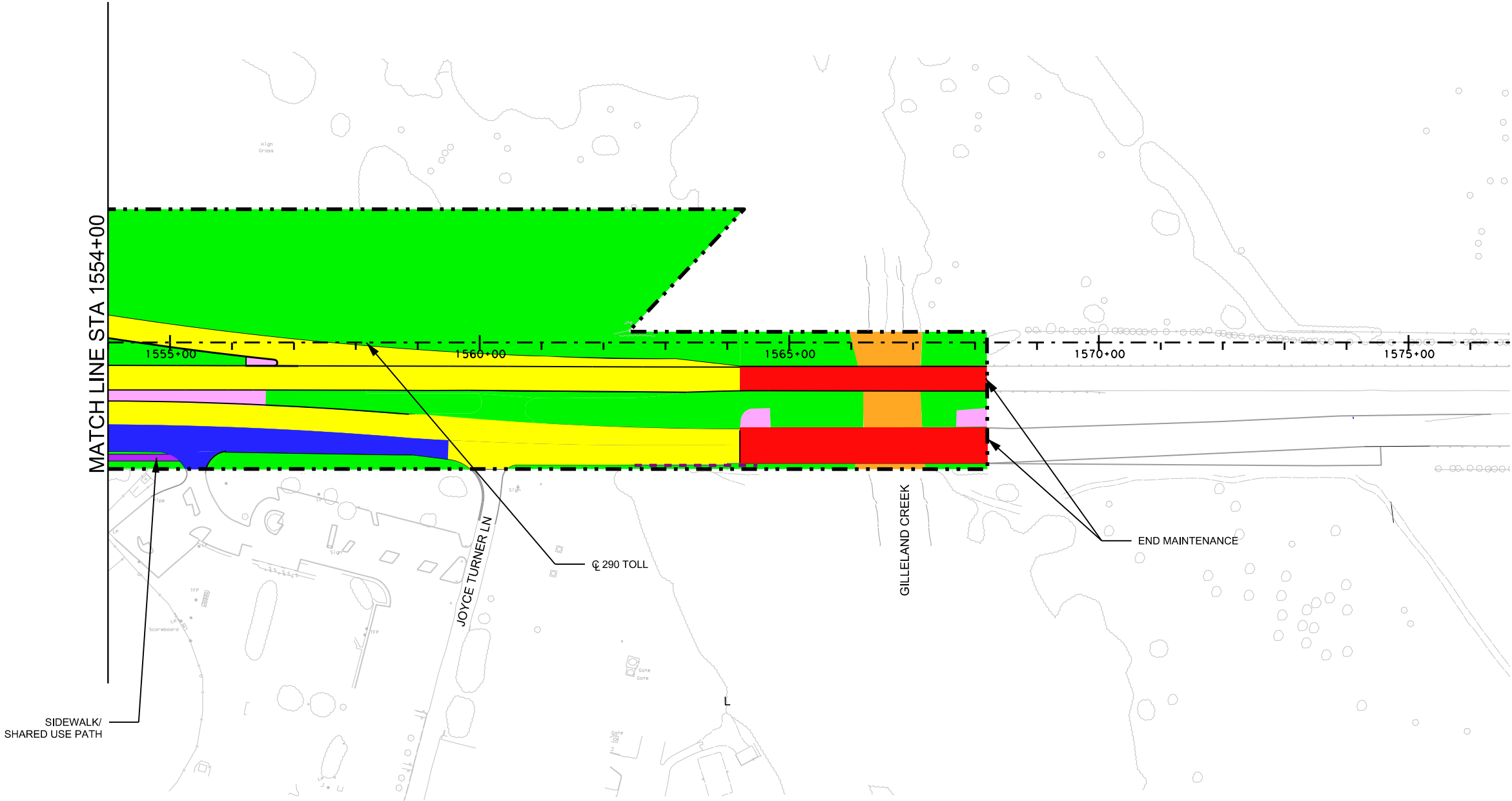


LEGEND

- MAIN LANE PAVEMENT (INCLUDING RAMPS)
- EXPRESS LANE PAVEMENT
- FRONTAGE ROAD/CROSS STREET PAVEMENT
- BRIDGES
- MOWING
- LANDSCAPE MOWING
- PLANTING
- SIDEWALK/SHARED USE PATH
- WATER QUALITY POND
- ENVIRONMENTALLY SENSITIVE AREA
- CONCRETE OR STONE RIPRAP
- CREEKS/STREAMS
- SOUND/RETAINING WALLS

NOTES:

- 1. MAPS ARE BASED ON THE MOST CURRENT AVAILABLE DATA AND ARE SUBJECT TO CHANGE
- 2. MOWING AREA 4 FEET ON EITHER SIDE OF SHARED USE PATH INCLUDED AND PLANTING BEDS OR OTHERWISE SHOWN IN THE PLANS



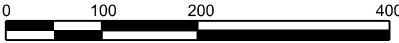
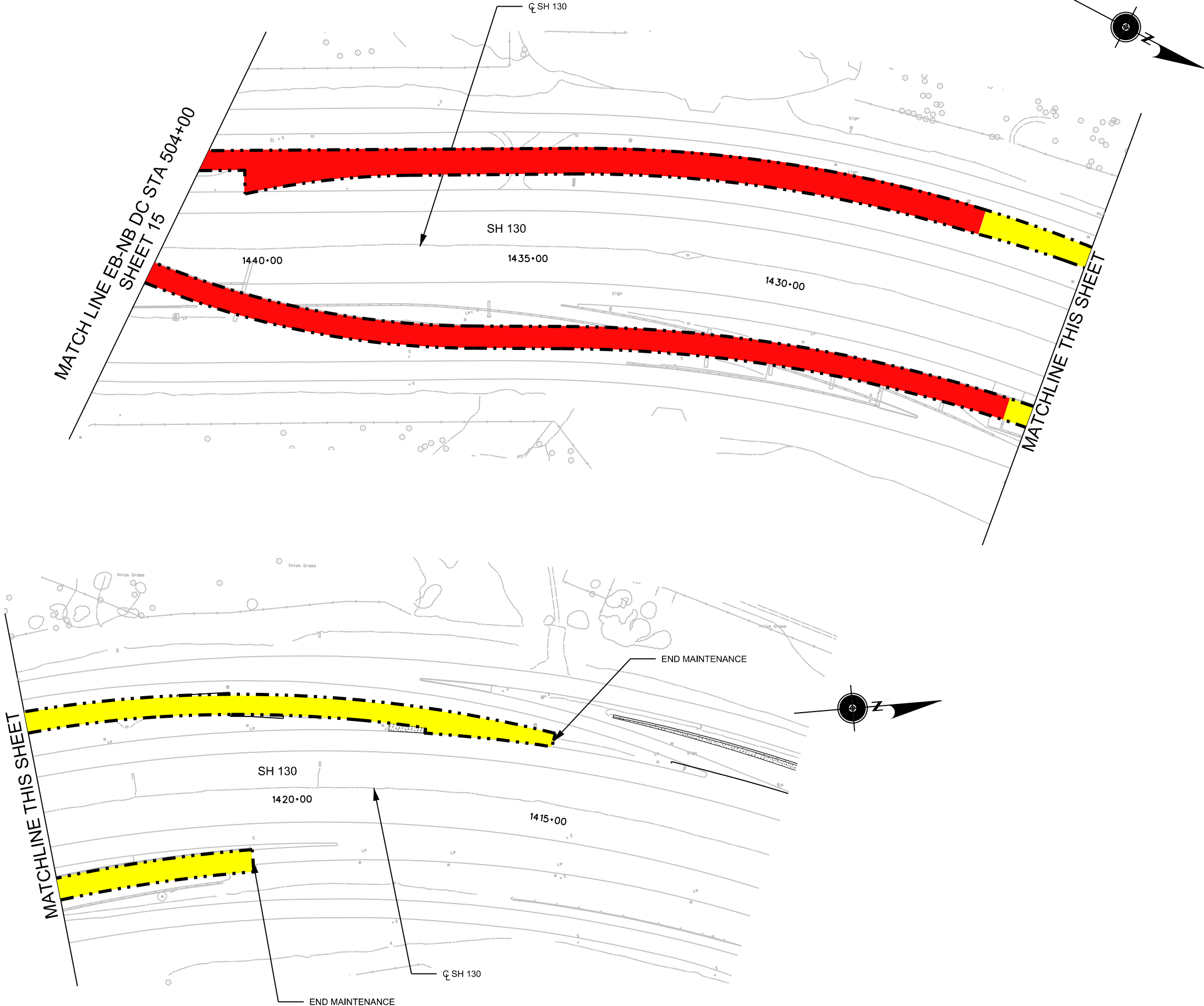
MAINTENANCE MAPS
2023 PBMC

290 TOLL
STA 1554+00 TO END PROJECT

SHEET 18 OF 20 SHEETS

DESIGNED BY:	PROJECT NO.			SHEET NO.
STAFF	20PROGXXX02M			138
DRAWN BY:	STATE	DIST.	COUNTY	
STAFF	TEXAS	AUS	TRAVIS	
CHECKED BY:	CONT.	SECT.	JOB	HIGHWAY NO.
MES	XXXX	XX	XXX	VAR

Attachment E 1- E 8



LEGEND

- MAIN LANE PAVEMENT (INCLUDING RAMPS)
- EXPRESS LANE PAVEMENT
- FRONTAGE ROAD/CROSS STREET PAVEMENT
- BRIDGES
- MOWING
- LANDSCAPE MOWING
- PLANTING
- SIDEWALK/SHARED USE PATH
- WATER QUALITY POND
- ENVIRONMENTALLY SENSITIVE AREA
- CONCRETE OR STONE RIPRAP
- CREEKS/STREAMS
- SOUND/RETAINING WALLS

NOTES:


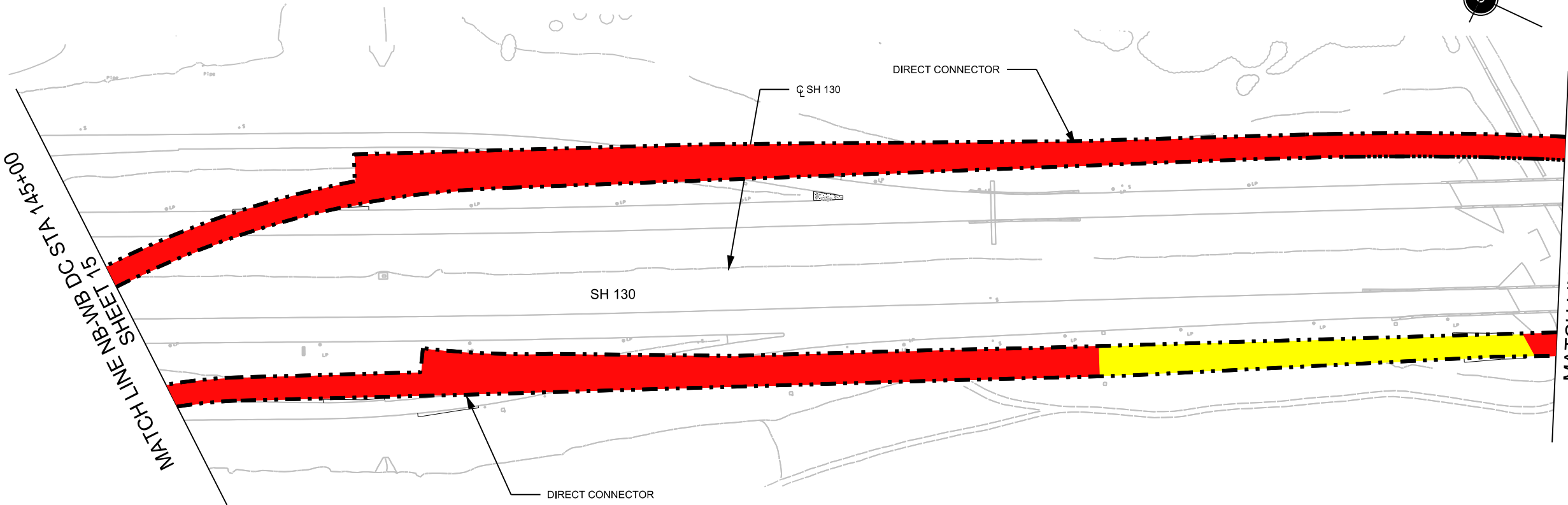
- MAPS ARE BASED ON THE MOST CURRENT AVAILABLE DATA AND ARE SUBJECT TO CHANGE
- MOWING AREA 4 FEET ON EITHER SIDE OF SHARED USE PATH INCLUDED AND PLANTING BEDS OR OTHERWISE SHOWN IN THE PLANS



MAINTENANCE MAPS
2023 PBMC
290 TOLL
EB- NB DC STA 500+00 TO
END PROJECT

SHEET 19 OF 20 SHEETS

DESIGNED BY:	PROJECT NO.			SHEET NO.
STAFF	20PROGXXX02M			139
DRAWN BY:	STATE	DIST.	COUNTY	
STAFF	TEXAS	AUS	TRAVIS	
CHECKED BY:	CONT.	SECT.	JOB	HIGHWAY NO.
MES	XXXX	XX	XXX	VAR

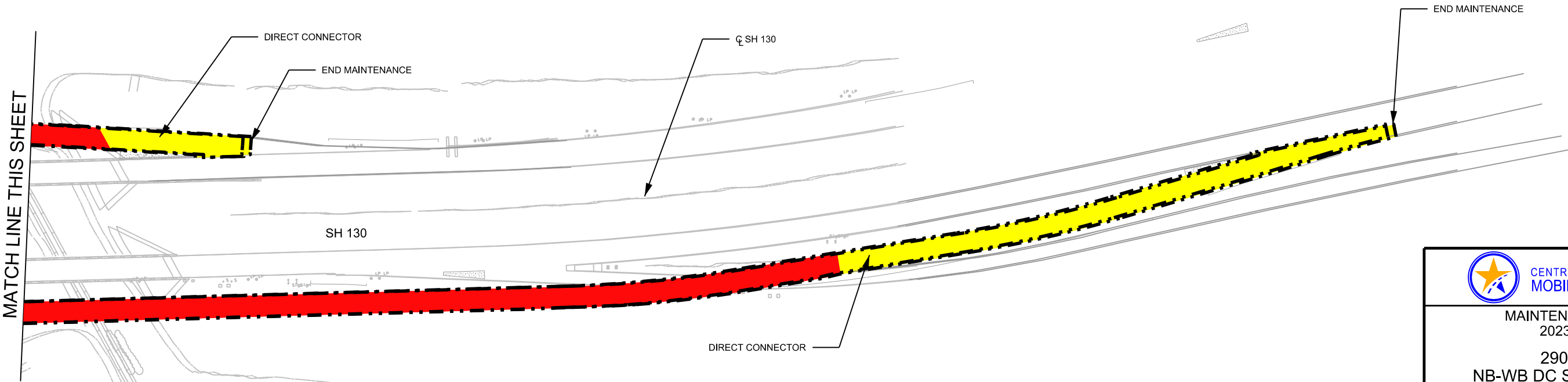
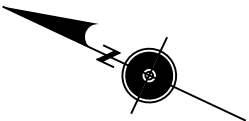


LEGEND

- MAIN LANE PAVEMENT (INCLUDING RAMPS)
- EXPRESS LANE PAVEMENT
- FRONTAGE ROAD/CROSS STREET PAVEMENT
- BRIDGES
- MOWING
- LANDSCAPE MOWING
- PLANTING
- SIDEWALK/SHARED USE PATH
- WATER QUALITY POND
- ENVIRONMENTALLY SENSITIVE AREA
- CONCRETE OR STONE RIPRAP
- CREEKS/STREAMS
- SOUND/RETAINING WALLS

NOTES:

1. MAPS ARE BASED ON THE MOST CURRENT AVAILABLE DATA AND ARE SUBJECT TO CHANGE
2. MOWING AREA 4 FEET ON EITHER SIDE OF SHARED USE PATH INCLUDED AND PLANTING BEDS OR OTHERWISE SHOWN IN THE PLANS



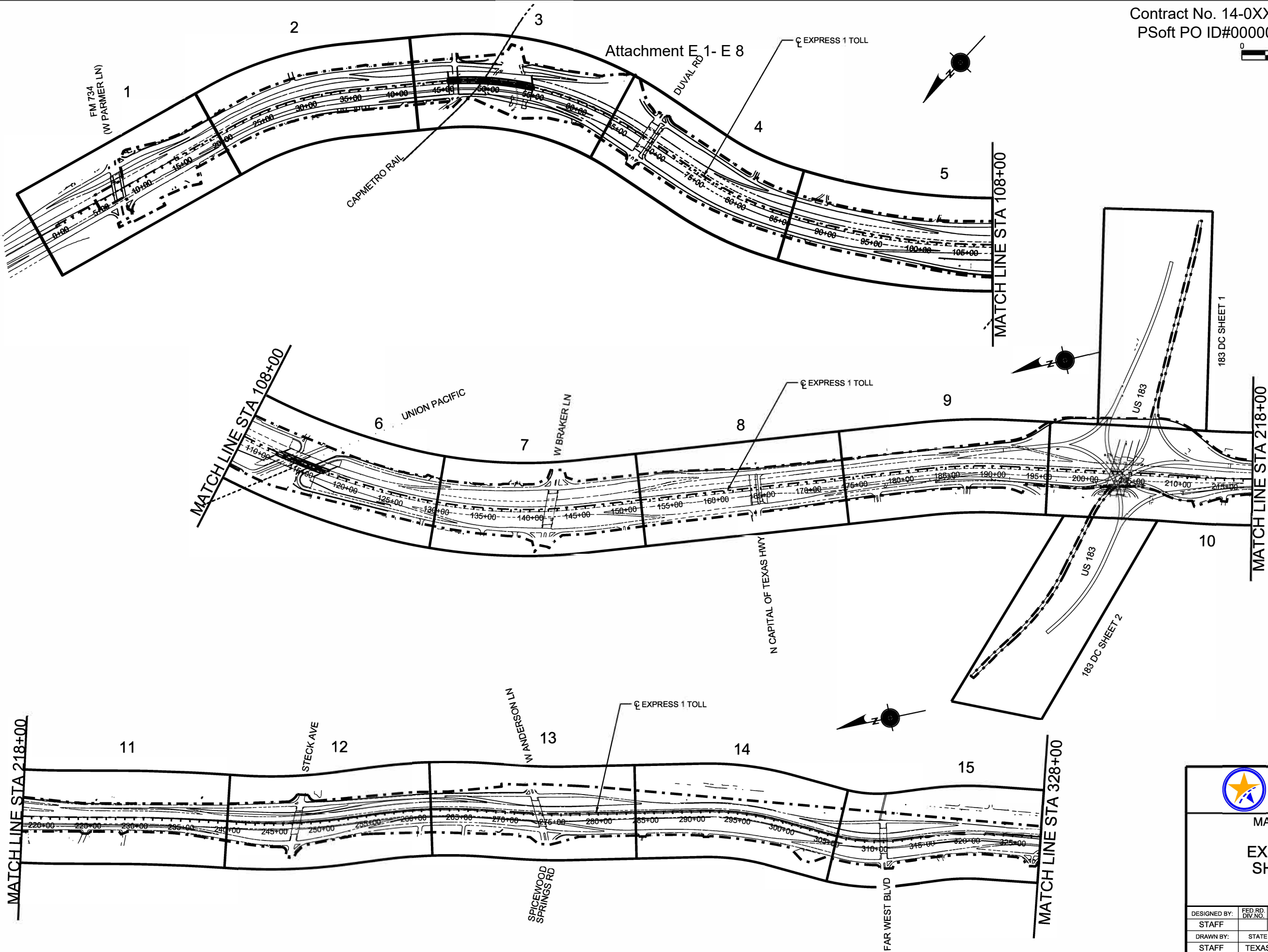
MAINTENANCE MAPS
2023 PBMC
290 TOLL
NB-WB DC STA 145+00 TO
END PROJECT

SHEET 20 OF 20 SHEETS

DESIGNED BY:	PROJECT NO.			SHEET NO.
STAFF	20PROGXXX02M			140
DRAWN BY:	STATE	DIST.	COUNTY	
STAFF	TEXAS	AUS	TRAVIS	
CHECKED BY:	CONT.	SECT.	JOB	HIGHWAY NO.
MES	XXXX	XX	XXX	VAR




LEGEND
1 LAYOUT SHEET
NUMBER



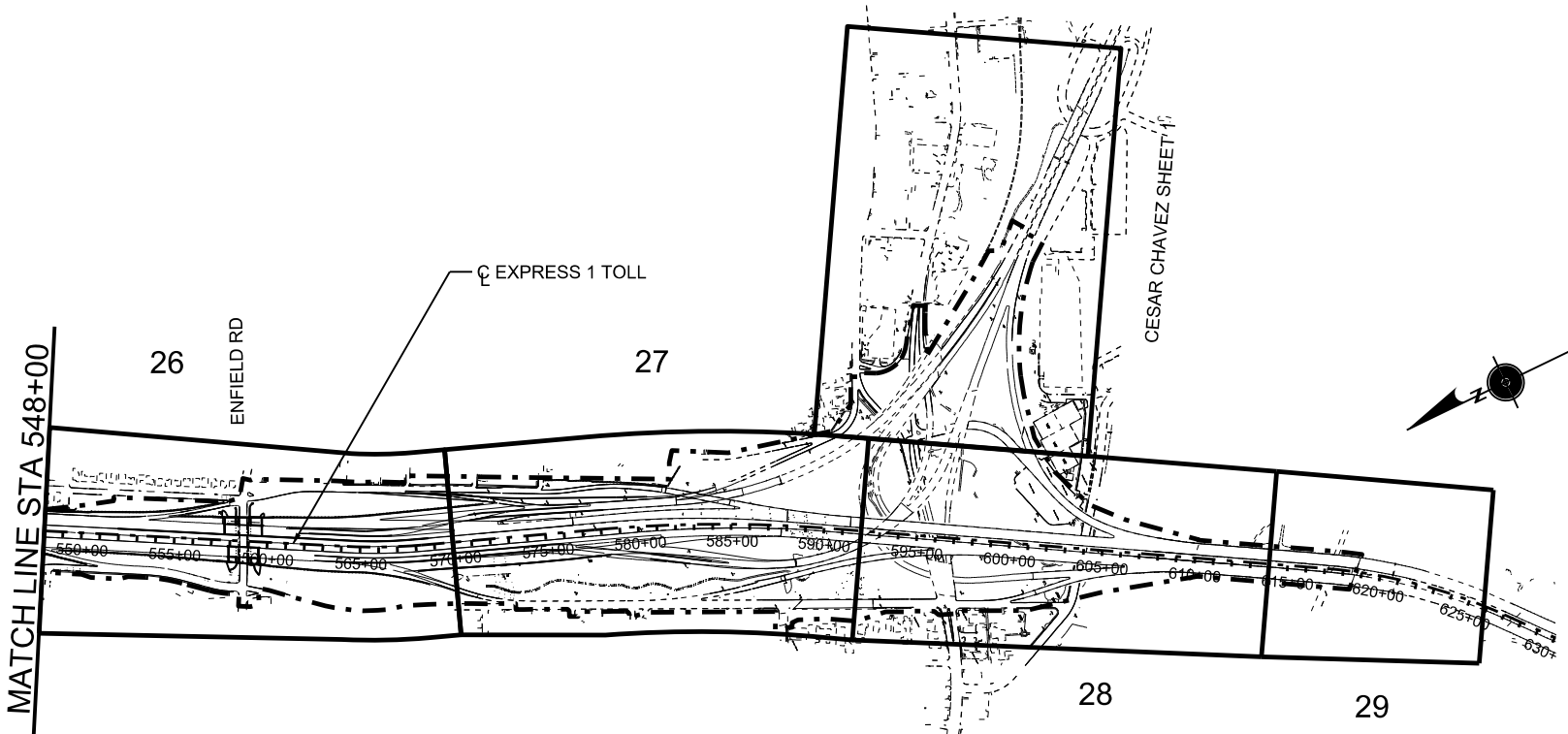
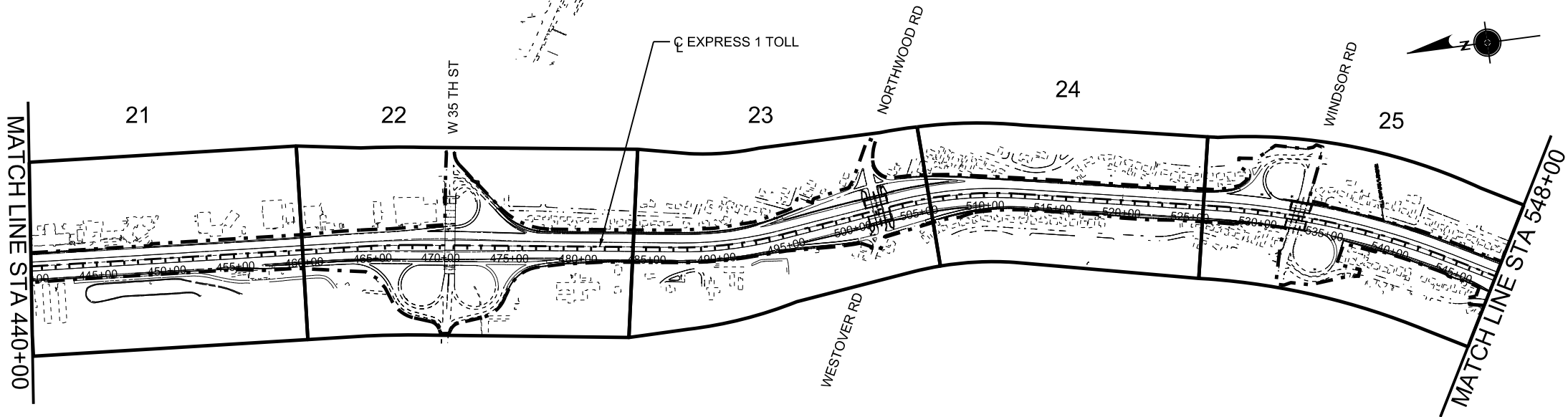
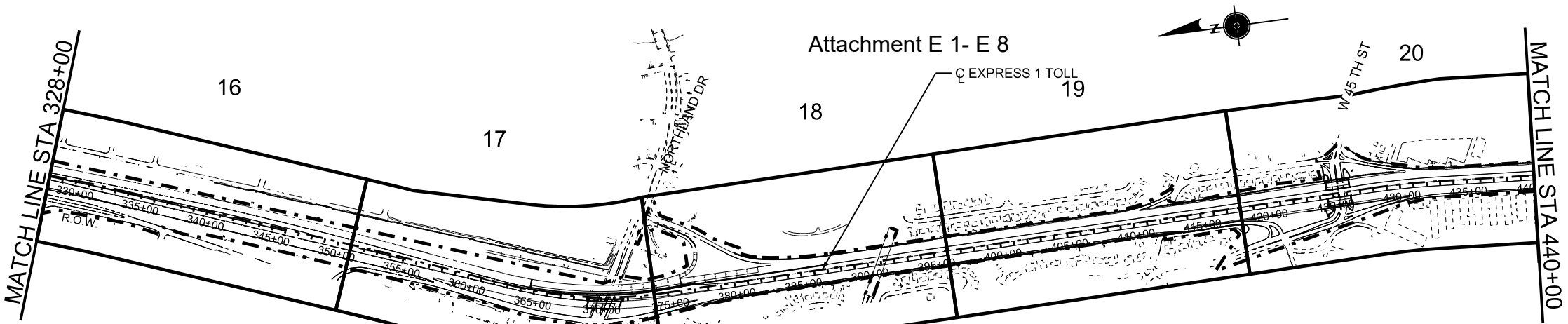
MAINTENANCE MAPS
2023 PBMC
EXPRESS 1 TOLL
SHEET LAYOUT

SHEET 1 OF 2 SHEETS

DESIGNED BY:	FED RD DIV NO.	PROJECT NO.	SHEET NO.
STAFF		20PROGXXX02M	141
DRAWN BY:	STATE	DIST.	COUNTY
STAFF	TEXAS	AUS	TRAVIS
CHECKED BY:	CONT.	SECT.	JOB
CES	XXXX	XX	XXX
			HIGHWAY NO.
			VAR



LEGEND
1 LAYOUT SHEET
NUMBER



DATE: 6/01/2023
TIME: 1:38:57 PM
FILE: MOPAC_PRLAY02.dgn



MAINTENANCE MAPS
2023 PBMC
EXPRESS 1 TOLL
SHEET LAYOUT

SHEET 2 OF 2 SHEETS				
DESIGNED BY:	FED. RD. DIV. NO.	PROJECT NO.		SHEET NO.
STAFF		20PROGXXX02M		142
DRAWN BY:	STATE	DIST.	COUNTY	
STAFF	TEXAS	AUS	TRAVIS	
CHECKED BY:	CONT.	SECT.	JOB	HIGHWAY NO.
CES	XXXX	XX	XXX	VAR

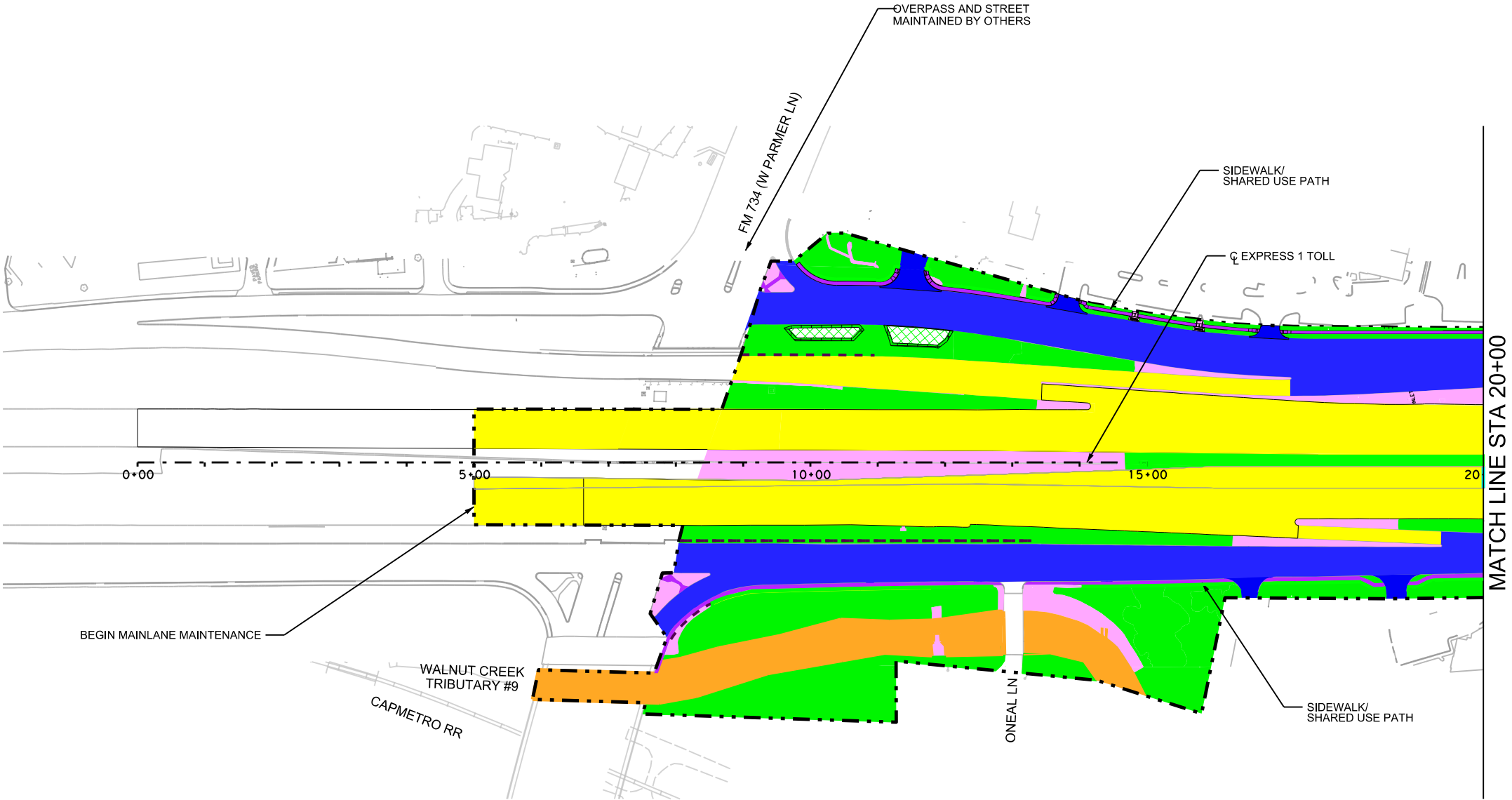


LEGEND

- LIMITS OF MAINTENANCE
- MAIN LANE PAVEMENT (INCLUDING RAMPS)
- EXPRESS LANE PAVEMENT
- FRONTAGE ROAD/CROSS STREET PAVEMENT
- BRIDGES
- MOWING
- LANDSCAPE MOWING
- LANDSCAPING/PLANTING
- SIDEWALK/SHARED USE PATH
- POND
- ENVIRONMENTALLY SENSITIVE AREA
- CREEKS/STREAMS
- CONCRETE/STONE RIPRAP
- SOUND/RETAINING WALLS

NOTES:

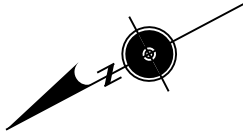
- 1. MAPS ARE BASED ON THE MOST CURRENT AVAILABLE DATA AND ARE SUBJECT TO CHANGE.
- 2. MOWING AREA 4 FEET ON EITHER SIDE OF THE SHARED USE PATH IS INCLUDED AS PART OF AMENDMENT #1.



MAINTENANCE MAPS
2023 PBMC
EXPRESS 1 TOLL
BEGIN PROJECT TO STA 20+00

SHEET 1 OF 32 SHEETS

DESIGNED BY:	FED.RD. DIV.NO.	PROJECT NO.		SHEET NO.
STAFF		20PROGXXX02M		143
DRAWN BY:	STATE	DIST.	COUNTY	
STAFF	TEXAS	AUS	TRAVIS	
CHECKED BY:	CONT.	SECT.	JOB	HIGHWAY NO.
CES	XXXX	XX	XXX	VAR

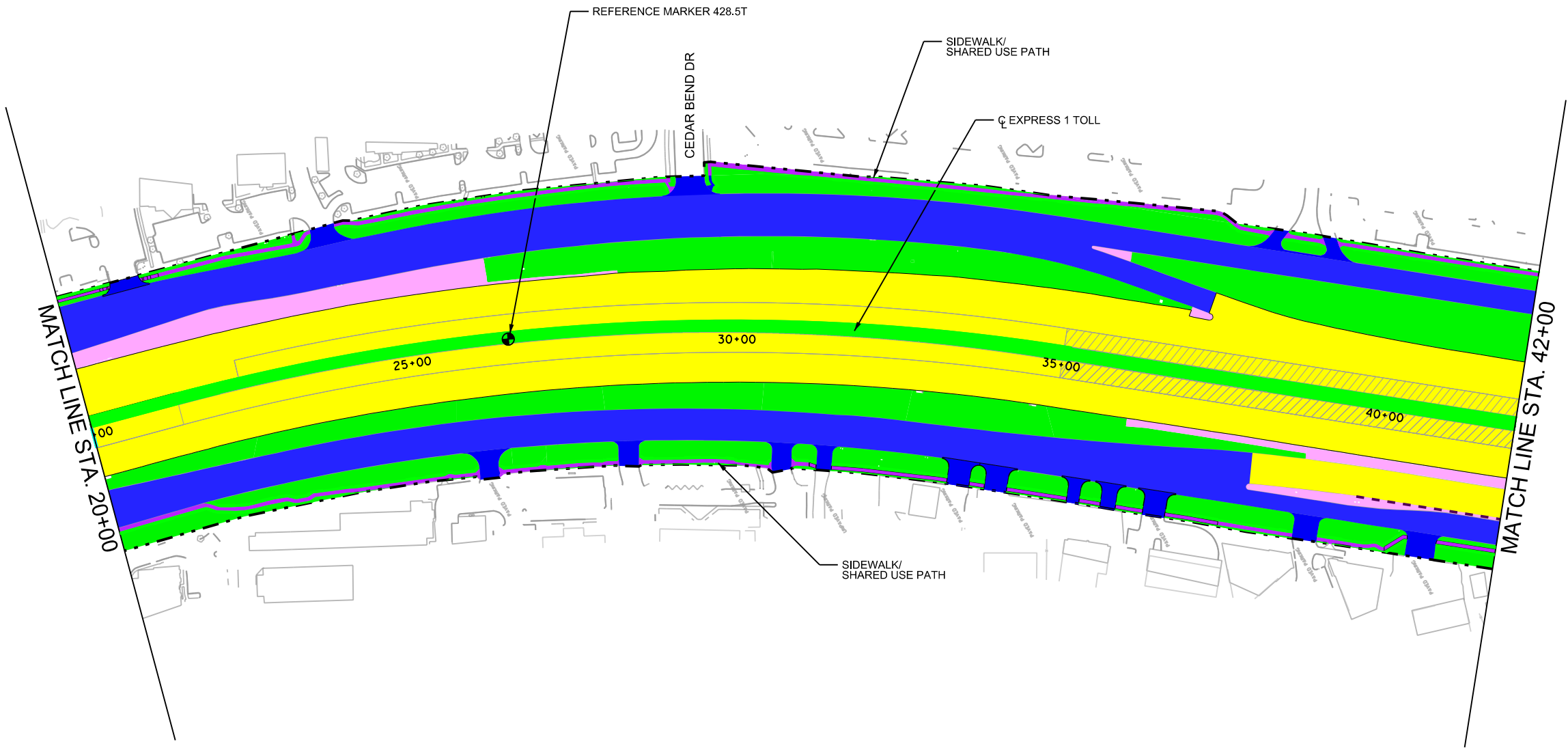


LEGEND

- LIMITS OF MAINTENANCE
- MAIN LANE PAVEMENT (INCLUDING RAMPS)
- EXPRESS LANE PAVEMENT
- FRONTAGE ROAD/CROSS STREET PAVEMENT
- BRIDGES
- MOWING
- LANDSCAPE MOWING
- LANDSCAPING/PLANTING
- SIDEWALK/SHARED USE PATH
- POND
- ENVIRONMENTALLY SENSITIVE AREA
- CREEKS/STREAMS
- CONCRETE/STONE RIPRAP
- SOUND/RETAINING WALLS

NOTES:

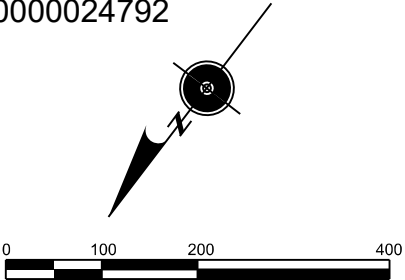
- 1. MAPS ARE BASED ON THE MOST CURRENT AVAILABLE DATA AND ARE SUBJECT TO CHANGE.
- 2. MOWING AREA 4 FEET ON EITHER SIDE OF THE SHARED USE PATH IS INCLUDED AS PART OF AMENDMENT #1.



MAINTENANCE MAPS
2023 PBMC
EXPRESS 1 TOLL
STA 20+00 TO STA 42+00

SHEET 2 OF 32 SHEETS

DESIGNED BY:	FED.RD. DIV.NO.	PROJECT NO.		SHEET NO.
STAFF		20PROGXXX02M		144
DRAWN BY:	STATE	DIST.	COUNTY	
STAFF	TEXAS	AUS	TRAVIS	
CHECKED BY:	CONT.	SECT.	JOB	HIGHWAY NO.
CES	XXXX	XX	XXX	VAR

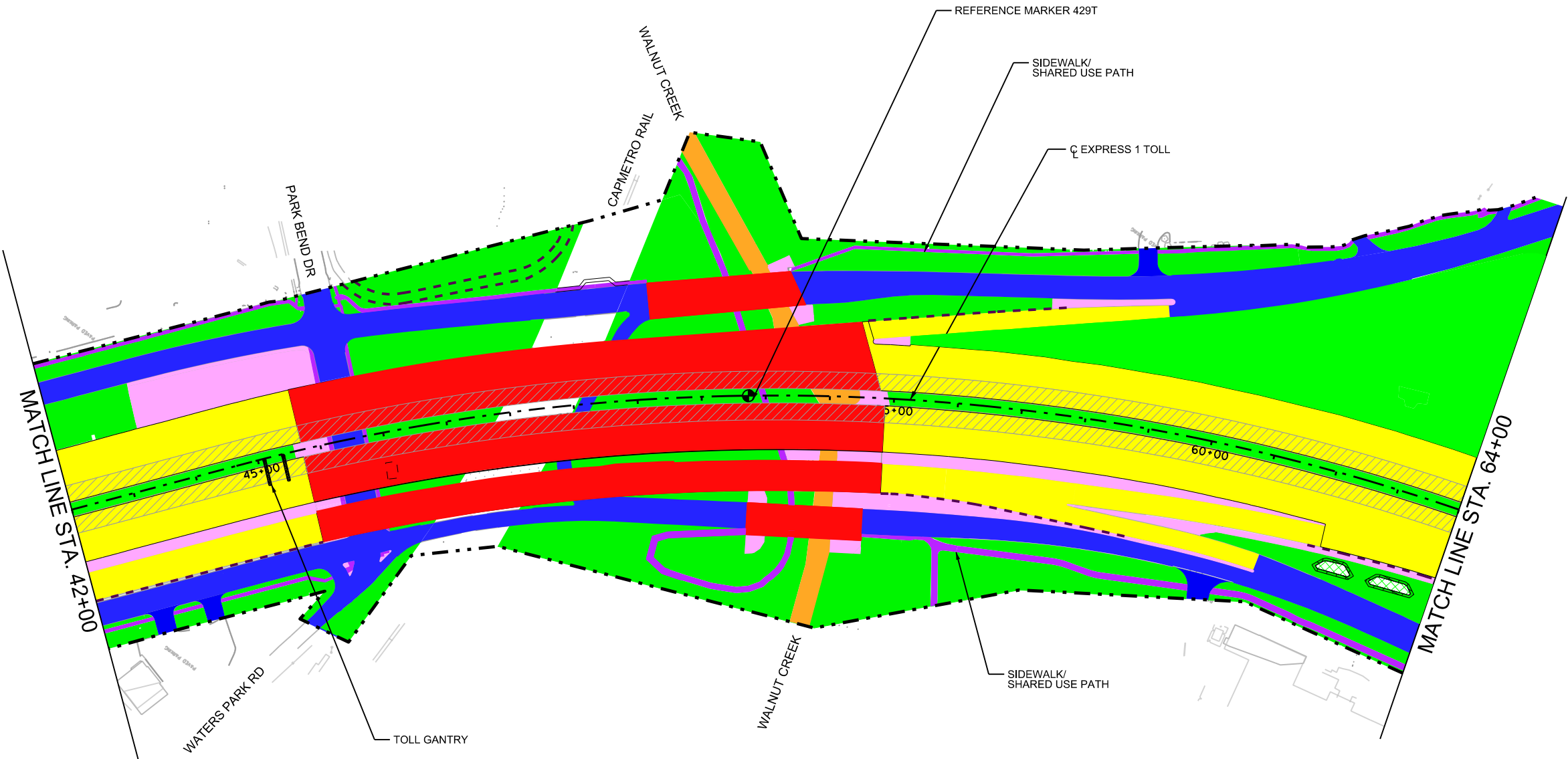


LEGEND

- LIMITS OF MAINTENANCE
- MAIN LANE PAVEMENT (INCLUDING RAMPS)
- EXPRESS LANE PAVEMENT
- FRONTAGE ROAD/CROSS STREET PAVEMENT
- BRIDGES
- MOWING
- LANDSCAPE MOWING
- LANDSCAPING/PLANTING
- SIDEWALK/SHARED USE PATH
- POND
- ENVIRONMENTALLY SENSITIVE AREA
- CREEKS/STREAMS
- CONCRETE/STONE RIPRAP
- SOUND/RETAINING WALLS

NOTES:

- MAPS ARE BASED ON THE MOST CURRENT AVAILABLE DATA AND ARE SUBJECT TO CHANGE.
- MOWING AREA 4 FEET ON EITHER SIDE OF THE SHARED USE PATH IS INCLUDED AS PART OF AMENDMENT #1.



MAINTENANCE MAPS
2023 PBMC
EXPRESS 1 TOLL
STA 42+00 TO STA 64+00

SHEET 3 OF 32 SHEETS

DESIGNED BY:	FED.RD. DIV.NO.	PROJECT NO.		SHEET NO.
STAFF		20PROGXXX02M		145
DRAWN BY:	STATE	DIST.	COUNTY	
STAFF	TEXAS	AUS	TRAVIS	
CHECKED BY:	CONT.	SECT.	JOB	HIGHWAY NO.
CES	XXXX	XX	XXX	VAR

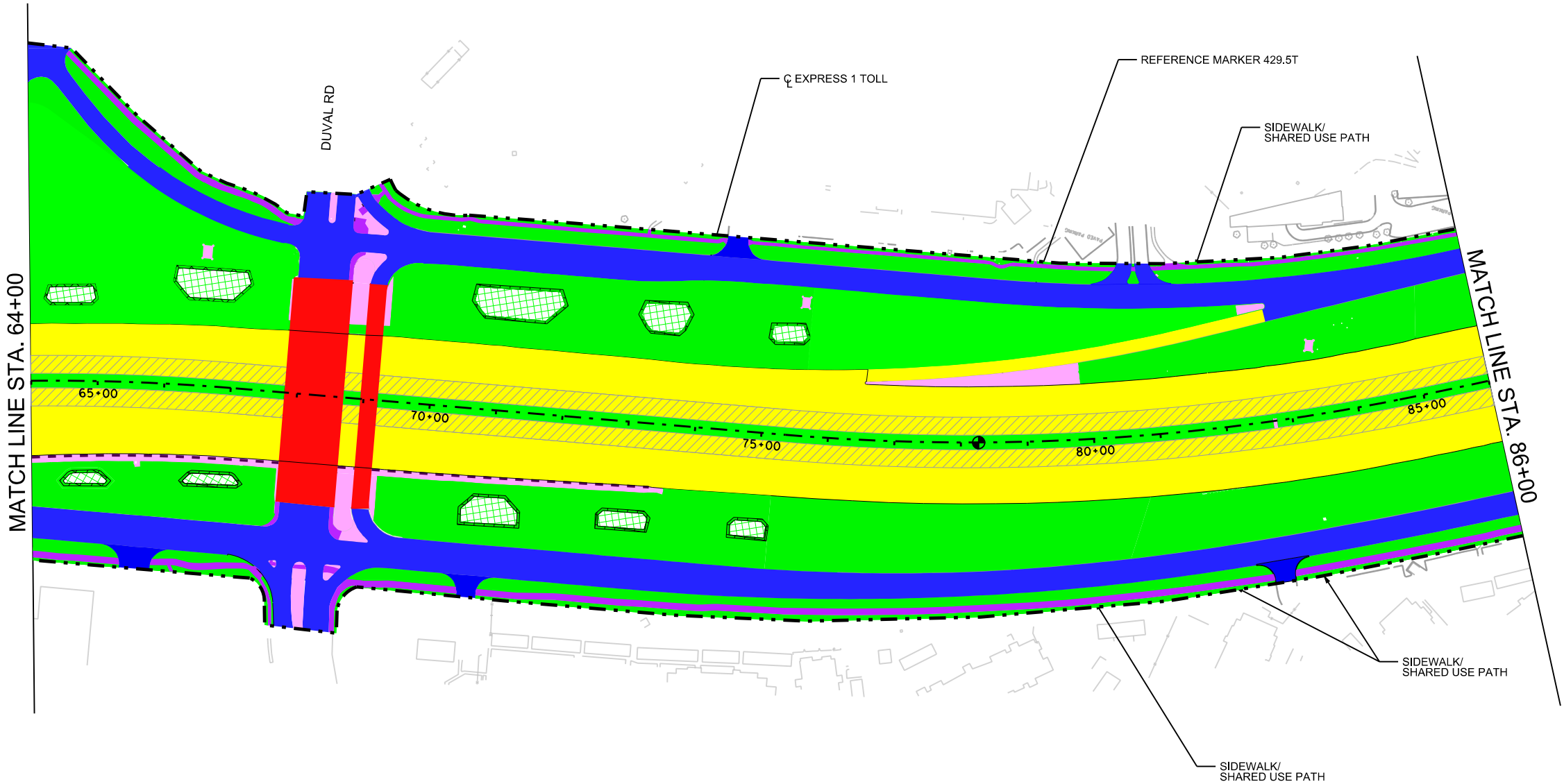
Contract No. 14-0XXF7001
PSoft PO ID#0000024792

LEGEND

- LIMITS OF MAINTENANCE
- MAIN LANE PAVEMENT (INCLUDING RAMPS)
- EXPRESS LANE PAVEMENT
- FRONTAGE ROAD/CROSS STREET PAVEMENT
- BRIDGES
- MOWING
- LANDSCAPE MOWING
- LANDSCAPING/PLANTING
- SIDEWALK/SHARED USE PATH
- POND
- ENVIRONMENTALLY SENSITIVE AREA
- CREEKS/STREAMS
- CONCRETE/STONE RIPRAP
- SOUND/RETAINING WALLS

NOTES:

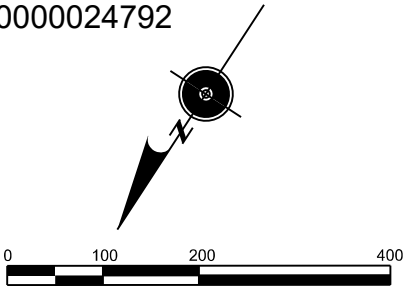
- MAPS ARE BASED ON THE MOST CURRENT AVAILABLE DATA AND ARE SUBJECT TO CHANGE.
- MOWING AREA 4 FEET ON EITHER SIDE OF THE SHARED USE PATH IS INCLUDED AS PART OF AMENDMENT #1.



MAINTENANCE MAPS
2023 PBMC
EXPRESS 1 TOLL
STA 64+00 TO STA 86+00

SHEET 4 OF 32 SHEETS

DESIGNED BY:	FED.RD. DIV.NO.	PROJECT NO.		SHEET NO.
STAFF		20PROGXX02M		146
DRAWN BY:	STATE	DIST.	COUNTY	
STAFF	TEXAS	AUS	TRAVIS	
CHECKED BY:	CONT.	SECT.	JOB	HIGHWAY NO.
CES	XXXX	XX	XXX	VAR

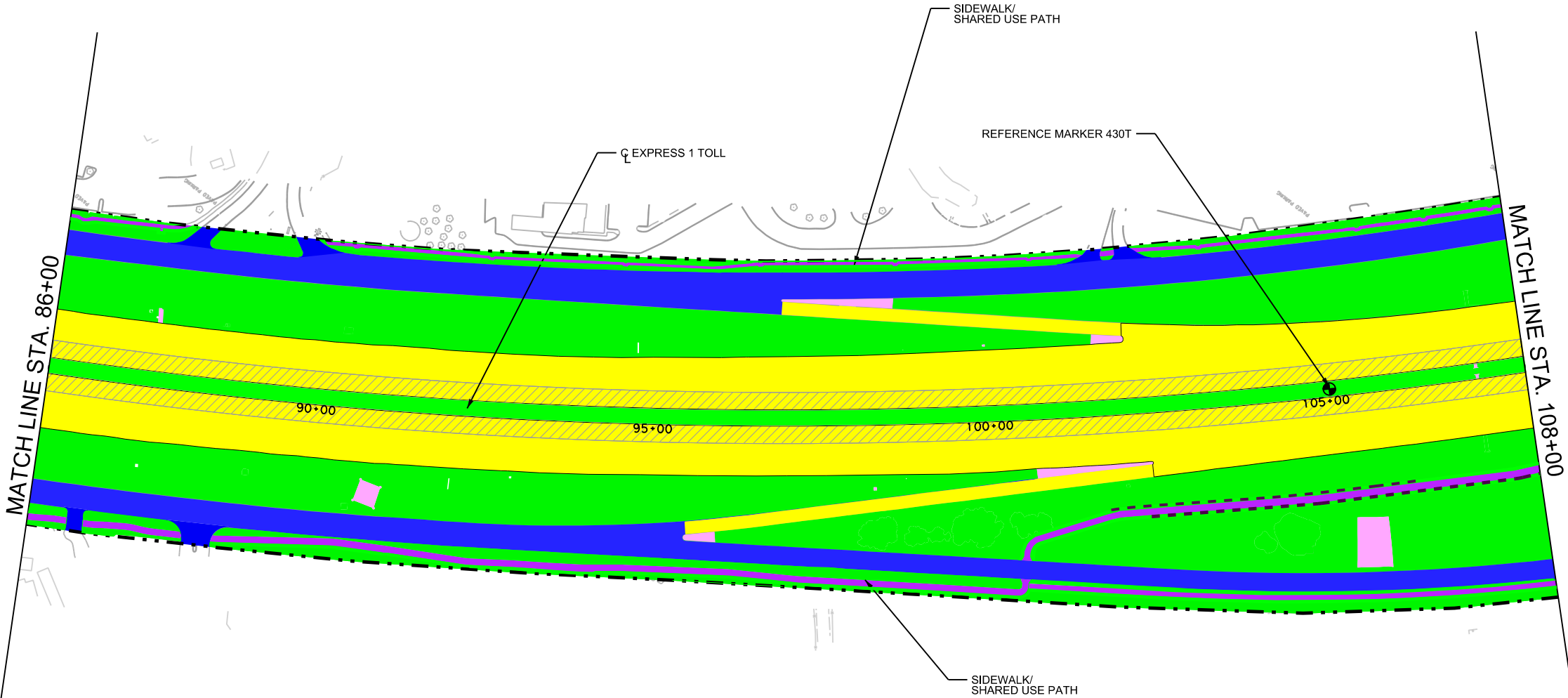


LEGEND

- LIMITS OF MAINTENANCE
- MAIN LANE PAVEMENT (INCLUDING RAMPS)
- EXPRESS LANE PAVEMENT
- FRONTAGE ROAD/CROSS STREET PAVEMENT
- BRIDGES
- MOWING
- LANDSCAPE MOWING
- LANDSCAPING/PLANTING
- SIDEWALK/SHARED USE PATH
- POND
- ENVIRONMENTALLY SENSITIVE AREA
- CREEKS/STREAMS
- CONCRETE/STONE RIPRAP
- SOUND/RETAINING WALLS

NOTES:

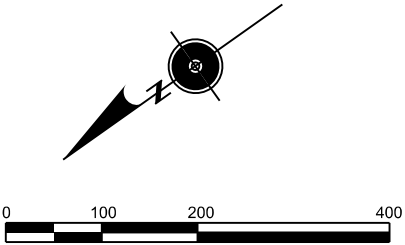
- 1. MAPS ARE BASED ON THE MOST CURRENT AVAILABLE DATA AND ARE SUBJECT TO CHANGE.
- 2. MOWING AREA 4 FEET ON EITHER SIDE OF THE SHARED USE PATH IS INCLUDED AS PART OF AMENDMENT #1.



MAINTENANCE MAPS
2023 PBMC
EXPRESS 1 TOLL
STA 86+00 TO STA 108+00

SHEET 5 OF 32 SHEETS

DESIGNED BY:	FED. RD. DIV. NO.	PROJECT NO.	SHEET NO.
STAFF		20PROGXXX02M	147
DRAWN BY:	STATE	DIST.	COUNTY
STAFF	TEXAS	AUS	TRAVIS
CHECKED BY:	CONT.	SECT.	JOB
CES	XXXX	XX	XXX
			HIGHWAY NO.
			VAR

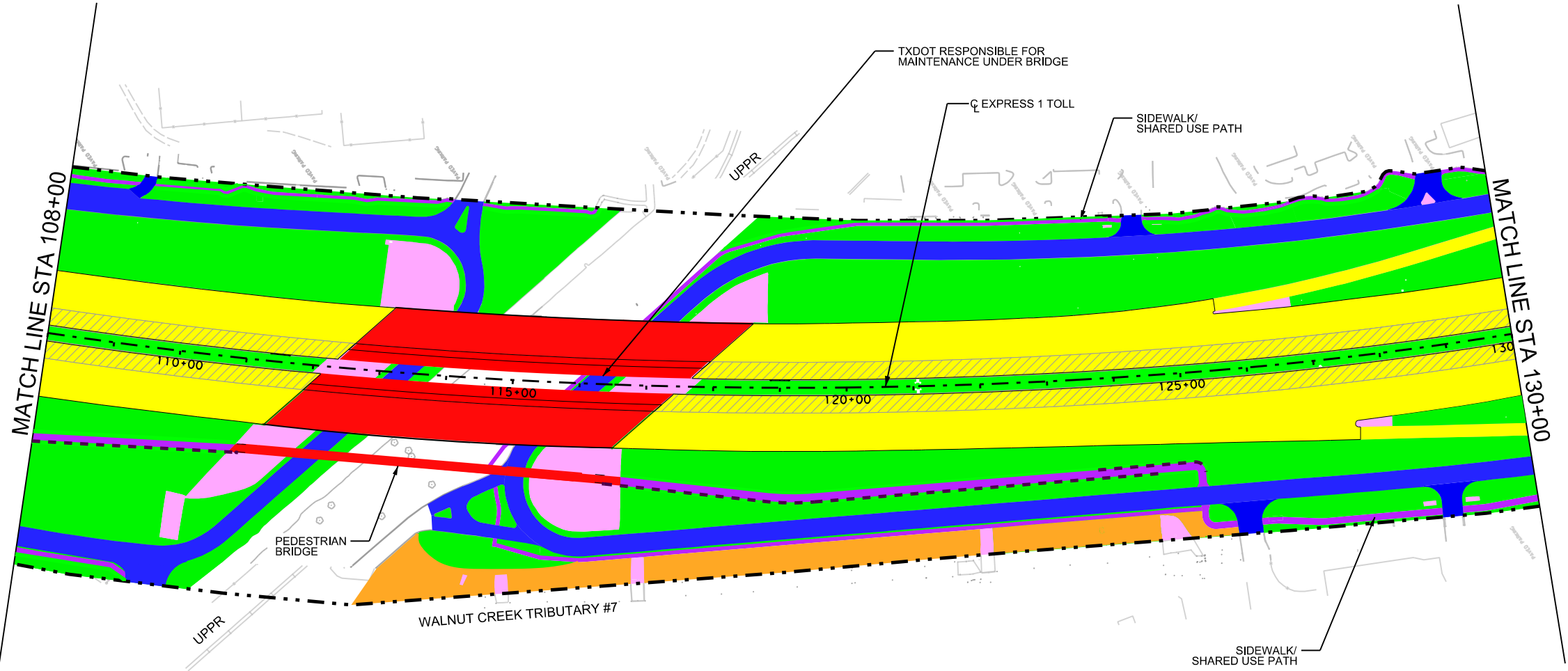


LEGEND

- LIMITS OF MAINTENANCE
- MAIN LANE PAVEMENT (INCLUDING RAMPS)
- EXPRESS LANE PAVEMENT
- FRONTAGE ROAD/CROSS STREET PAVEMENT
- BRIDGES
- MOWING
- LANDSCAPE MOWING
- LANDSCAPING/PLANTING
- SIDEWALK/SHARED USE PATH
- POND
- ENVIRONMENTALLY SENSITIVE AREA
- CREEKS/STREAMS
- CONCRETE/STONE RIPRAP
- SOUND/RETAINING WALLS

NOTES:


- 1. MAPS ARE BASED ON THE MOST CURRENT AVAILABLE DATA AND ARE SUBJECT TO CHANGE.
- 2. MOWING AREA 4 FEET ON EITHER SIDE OF THE SHARED USE PATH IS INCLUDED AS PART OF AMENDMENT #1.



MAINTENANCE MAPS
2023 PBMC
EXPRESS 1 TOLL
STA 108+00 TO STA 130+00

SHEET 6 OF 32 SHEETS

DESIGNED BY:	FED.RD. DIV.NO.	PROJECT NO.		SHEET NO.
STAFF		20PROGXXX02M		148
DRAWN BY:	STATE	DIST.	COUNTY	
STAFF	TEXAS	AUS	TRAVIS	
CHECKED BY:	CONT.	SECT.	JOB	HIGHWAY NO.
CES	XXXX	XX	XXX	VAR



LEGEND

- LIMITS OF MAINTENANCE
- MAIN LANE PAVEMENT (INCLUDING RAMPS)
- EXPRESS LANE PAVEMENT
- FRONTAGE ROAD/CROSS STREET PAVEMENT
- BRIDGES
- MOWING
- LANDSCAPE MOWING
- LANDSCAPING/PLANTING
- SIDEWALK/SHARED USE PATH
- POND
- ENVIRONMENTALLY SENSITIVE AREA
- CREEKS/STREAMS
- CONCRETE/STONE RIPRAP
- SOUND/RETAINING WALLS

NOTES:

- MAPS ARE BASED ON THE MOST CURRENT AVAILABLE DATA AND ARE SUBJECT TO CHANGE.
- MOWING AREA 4 FEET ON EITHER SIDE OF THE SHARED USE PATH IS INCLUDED AS PART OF AMENDMENT #1.



MAINTENANCE MAPS
2023 PBMC
EXPRESS 1 TOLL
STA 130+00 TO STA 152+00

SHEET 7 OF 32 SHEETS

DESIGNED BY:	FED.RD. DIV.NO.	PROJECT NO.		SHEET NO.
STAFF		20PROGXXX02M		149
DRAWN BY:	STATE	DIST.	COUNTY	
STAFF	TEXAS	AUS	TRAVIS	
CHECKED BY:	CONT.	SECT.	JOB	HIGHWAY NO.
CES	XXXX	XX	XXX	VAR

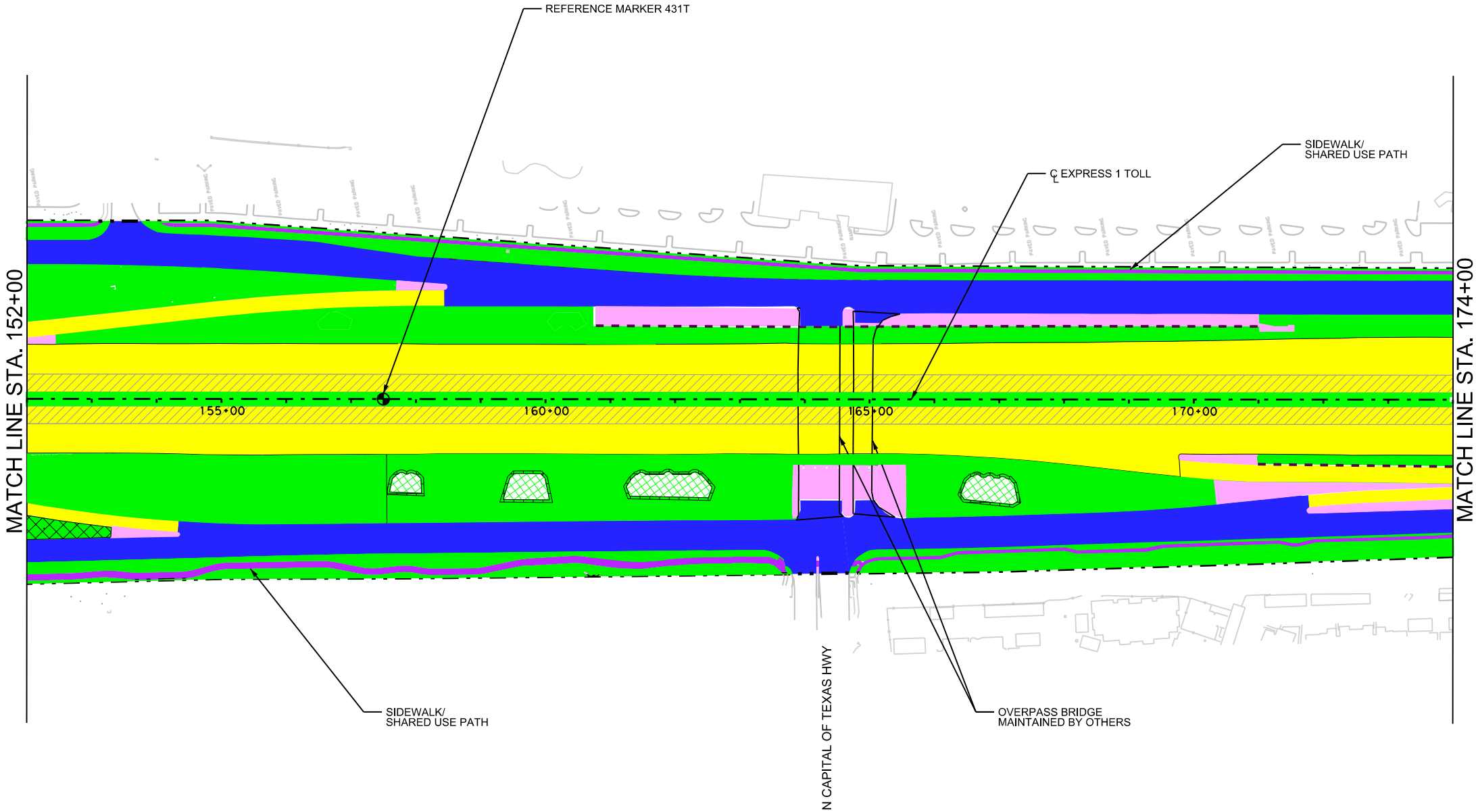


LEGEND

- LIMITS OF MAINTENANCE
- MAIN LANE PAVEMENT (INCLUDING RAMPS)
- EXPRESS LANE PAVEMENT
- FRONTAGE ROAD/CROSS STREET PAVEMENT
- BRIDGES
- MOWING
- LANDSCAPE MOWING
- LANDSCAPING/PLANTING
- SIDEWALK/SHARED USE PATH
- POND
- ENVIRONMENTALLY SENSITIVE AREA
- CREEKS/STREAMS
- CONCRETE/STONE RIPRAP
- SOUND/RETAINING WALLS

NOTES:

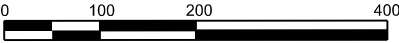
- MAPS ARE BASED ON THE MOST CURRENT AVAILABLE DATA AND ARE SUBJECT TO CHANGE.
- MOWING AREA 4 FEET ON EITHER SIDE OF THE SHARED USE PATH IS INCLUDED AS PART OF AMENDMENT #1.



MAINTENANCE MAPS
2023 PBMC
EXPRESS 1 TOLL
STA 152+00 TO STA 174+00

SHEET 8 OF 32 SHEETS

DESIGNED BY:	FED.RD. DIV.NO.	PROJECT NO.		SHEET NO.
STAFF		20PROGXXX02M		150
DRAWN BY:	STATE	DIST.	COUNTY	
STAFF	TEXAS	AUS	TRAVIS	
CHECKED BY:	CONT.	SECT.	JOB	HIGHWAY NO.
CES	XXXX	XX	XXX	VAR

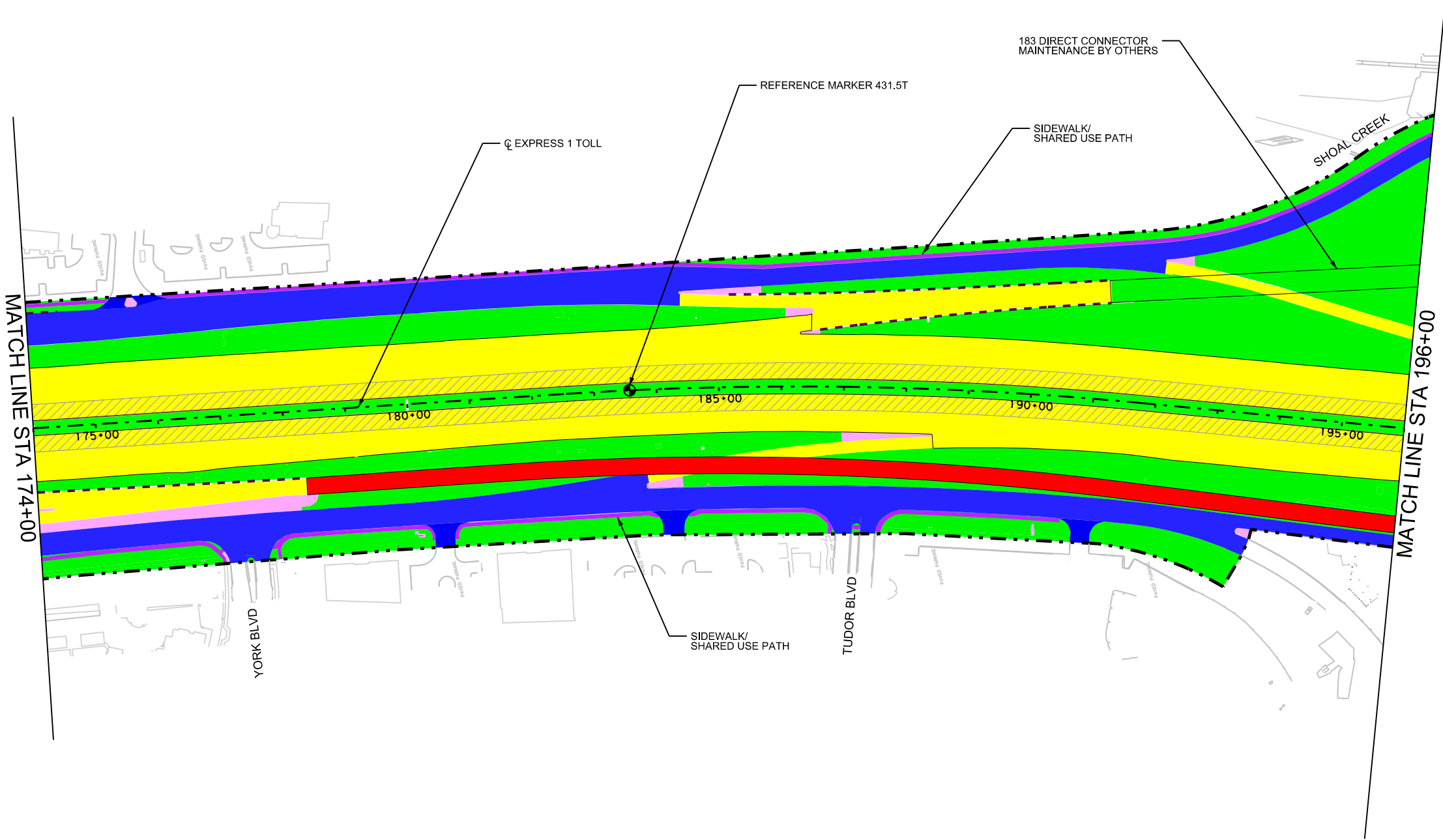


LEGEND

- LIMITS OF MAINTENANCE
- MAIN LANE PAVEMENT (INCLUDING RAMPS)
- EXPRESS LANE PAVEMENT
- FRONTAGE ROAD/CROSS STREET PAVEMENT
- BRIDGES
- MOWING
- LANDSCAPE MOWING
- LANDSCAPING/PLANTING
- SIDEWALK/SHARED USE PATH
- POND
- ENVIRONMENTALLY SENSITIVE AREA
- CREEKS/STREAMS
- CONCRETE/STONE RIPRAP
- SOUND/RETAINING WALLS

NOTES:

- 1. MAPS ARE BASED ON THE MOST CURRENT AVAILABLE DATA AND ARE SUBJECT TO CHANGE.
- 2. MOWING AREA 4 FEET ON EITHER SIDE OF THE SHARED USE PATH IS INCLUDED AS PART OF AMENDMENT #1.



MAINTENANCE MAPS
2023 PBMC
EXPRESS 1 TOLL
STA 174+00 TO STA 196+00

SHEET 9 OF 32 SHEETS

DESIGNED BY:	FED. RD. DIV. NO.	PROJECT NO.		SHEET NO.
STAFF		20PROGXXX02M		151
DRAWN BY:	STATE	DIST.	COUNTY	
STAFF	TEXAS	AUS	TRAVIS	
CHECKED BY:	CONT.	SECT.	JOB	HIGHWAY NO.
CES	XXXX	XX	XXX	VAR



LEGEND

- LIMITS OF MAINTENANCE
- MAIN LANE PAVEMENT (INCLUDING RAMPS)
- EXPRESS LANE PAVEMENT
- FRONTAGE ROAD/CROSS STREET PAVEMENT
- BRIDGES
- MOWING
- LANDSCAPE MOWING
- LANDSCAPING/PLANTING
- SIDEWALK/SHARED USE PATH
- POND
- ENVIRONMENTALLY SENSITIVE AREA
- CREEKS/STREAMS
- CONCRETE/STONE RIPRAP
- SOUND/RETAINING WALLS

NOTES:


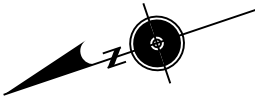
- MAPS ARE BASED ON THE MOST CURRENT AVAILABLE DATA AND ARE SUBJECT TO CHANGE.
- MOWING AREA 4 FEET ON EITHER SIDE OF THE SHARED USE PATH IS INCLUDED AS PART OF AMENDMENT #1.



MAINTENANCE MAPS
2023 PBMC
EXPRESS 1 TOLL
STA 196+00 TO STA 218+00

SHEET 10 OF 32 SHEETS

DESIGNED BY:	FED. RD. DIV. NO.	PROJECT NO.		SHEET NO.
STAFF		20PROGXXX02M		152
DRAWN BY:	STATE	DIST.	COUNTY	
STAFF	TEXAS	AUS	TRAVIS	
CHECKED BY:	CONT.	SECT.	JOB	HIGHWAY NO.
CES	XXXX	XX	XXX	VAR

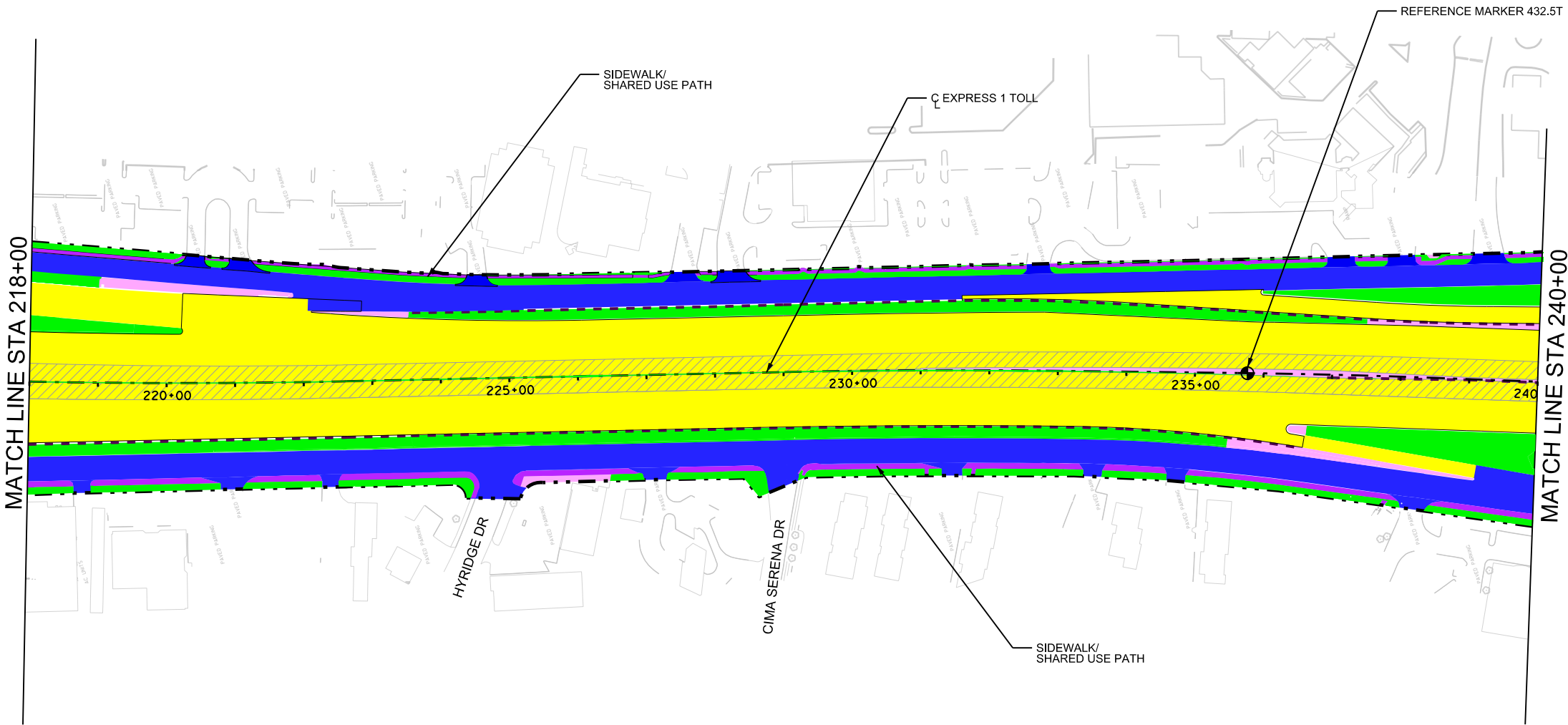


LEGEND

- LIMITS OF MAINTENANCE
- MAIN LANE PAVEMENT (INCLUDING RAMPS)
- EXPRESS LANE PAVEMENT
- FRONTAGE ROAD/CROSS STREET PAVEMENT
- BRIDGES
- MOWING
- LANDSCAPE MOWING
- LANDSCAPING/PLANTING
- SIDEWALK/SHARED USE PATH
- POND
- ENVIRONMENTALLY SENSITIVE AREA
- CREEKS/STREAMS
- CONCRETE/STONE RIPRAP
- SOUND/RETAINING WALLS

NOTES:

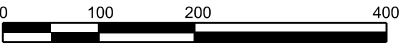
- 1. MAPS ARE BASED ON THE MOST CURRENT AVAILABLE DATA AND ARE SUBJECT TO CHANGE.
- 2. MOWING AREA 4 FEET ON EITHER SIDE OF THE SHARED USE PATH IS INCLUDED AS PART OF AMENDMENT #1.



MAINTENANCE MAPS
2023 PBMC
EXPRESS 1 TOLL
STA 218+00 TO STA 240+00

SHEET 11 OF 32 SHEETS

DESIGNED BY:	FED.RD. DIV.NO.	PROJECT NO.		SHEET NO.
STAFF		20PROGXXX02M		153
DRAWN BY:	STATE	DIST.	COUNTY	
STAFF	TEXAS	AUS	TRAVIS	
CHECKED BY:	CONT.	SECT.	JOB	HIGHWAY NO.
CES	XXXX	XX	XXX	VAR



LEGEND

- LIMITS OF MAINTENANCE
- MAIN LANE PAVEMENT (INCLUDING RAMPS)
- EXPRESS LANE PAVEMENT
- FRONTAGE ROAD/CROSS STREET PAVEMENT
- BRIDGES
- MOWING
- LANDSCAPE MOWING
- LANDSCAPING/PLANTING
- SIDEWALK/SHARED USE PATH
- POND
- ENVIRONMENTALLY SENSITIVE AREA
- CREEKS/STREAMS
- CONCRETE/STONE RIPRAP
- SOUND/RETAINING WALLS

NOTES:

- MAPS ARE BASED ON THE MOST CURRENT AVAILABLE DATA AND ARE SUBJECT TO CHANGE.
- MOWING AREA 4 FEET ON EITHER SIDE OF THE SHARED USE PATH IS INCLUDED AS PART OF AMENDMENT #1.



MAINTENANCE MAPS
2023 PBMC
EXPRESS 1 TOLL
STA 240+00 TO STA 262+00

SHEET 12 OF 32 SHEETS

DESIGNED BY:	FED.RD. DIV.NO.	PROJECT NO.		SHEET NO.
STAFF		20PROGXX02M		154
DRAWN BY:	STATE	DIST.	COUNTY	
STAFF	TEXAS	AUS	TRAVIS	
CHECKED BY:	CONT.	SECT.	JOB	HIGHWAY NO.
CES	XXXX	XX	XXX	VAR

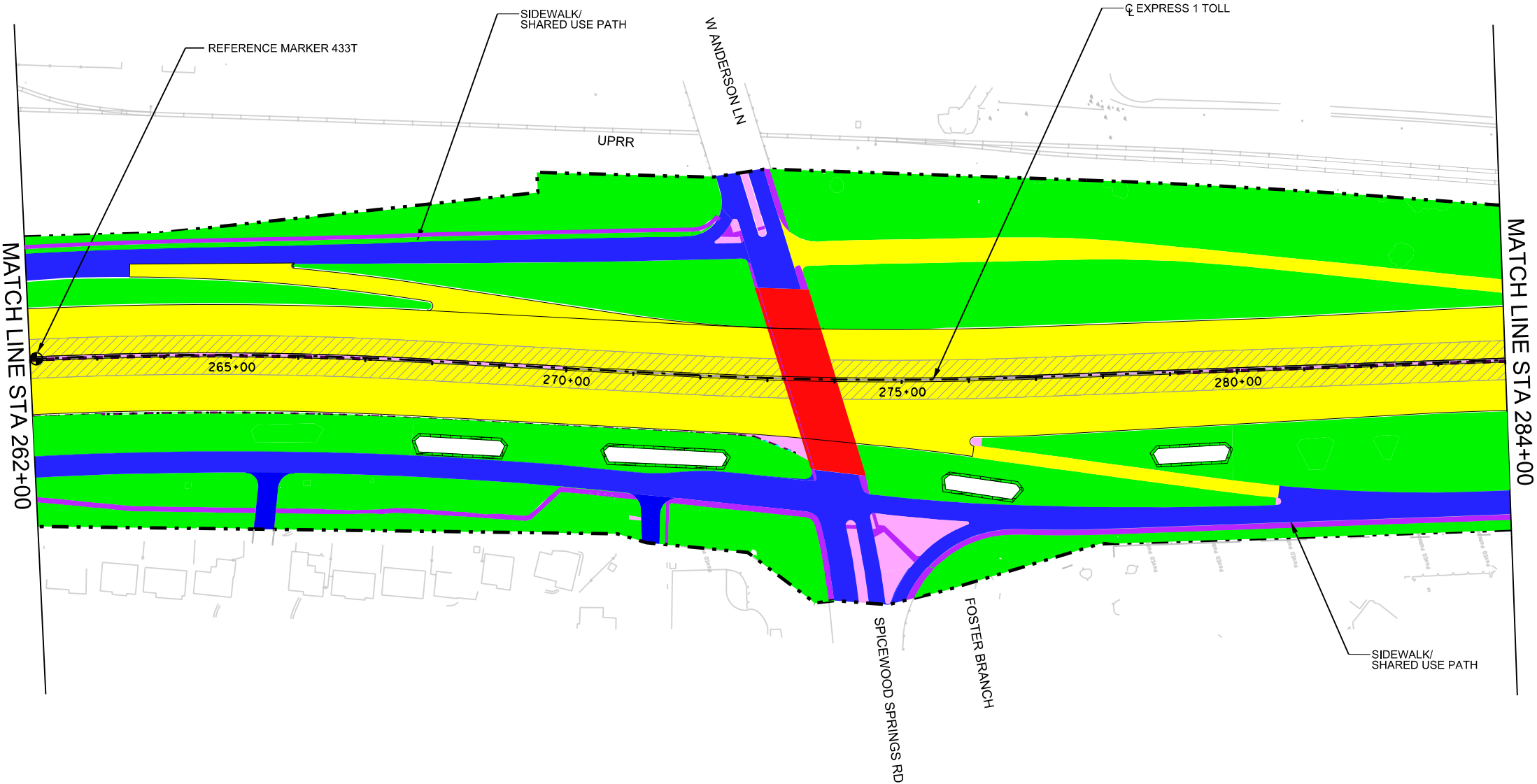


LEGEND

- LIMITS OF MAINTENANCE
- MAIN LANE PAVEMENT (INCLUDING RAMPS)
- EXPRESS LANE PAVEMENT
- FRONTAGE ROAD/CROSS STREET PAVEMENT
- BRIDGES
- MOWING
- LANDSCAPE MOWING
- LANDSCAPING/PLANTING
- SIDEWALK/SHARED USE PATH
- POND
- ENVIRONMENTALLY SENSITIVE AREA
- CREEKS/STREAMS
- CONCRETE/STONE RIPRAP
- SOUND/RETAINING WALLS

NOTES:


- MAPS ARE BASED ON THE MOST CURRENT AVAILABLE DATA AND ARE SUBJECT TO CHANGE.
- MOWING AREA 4 FEET ON EITHER SIDE OF THE SHARED USE PATH IS INCLUDED AS PART OF AMENDMENT #1.



MAINTENANCE MAPS
2023 PBMC
EXPRESS 1 TOLL
STA 262+00 TO STA 284+00

SHEET 13 OF 32 SHEETS

DESIGNED BY:	FED. RD. DIV. NO.	PROJECT NO.		SHEET NO.
STAFF		20PROGXXX02M		155
DRAWN BY:	STATE	DIST.	COUNTY	
STAFF	TEXAS	AUS	TRAVIS	
CHECKED BY:	CONT.	SECT.	JOB	HIGHWAY NO.
CES	XXXX	XX	XXX	VAR

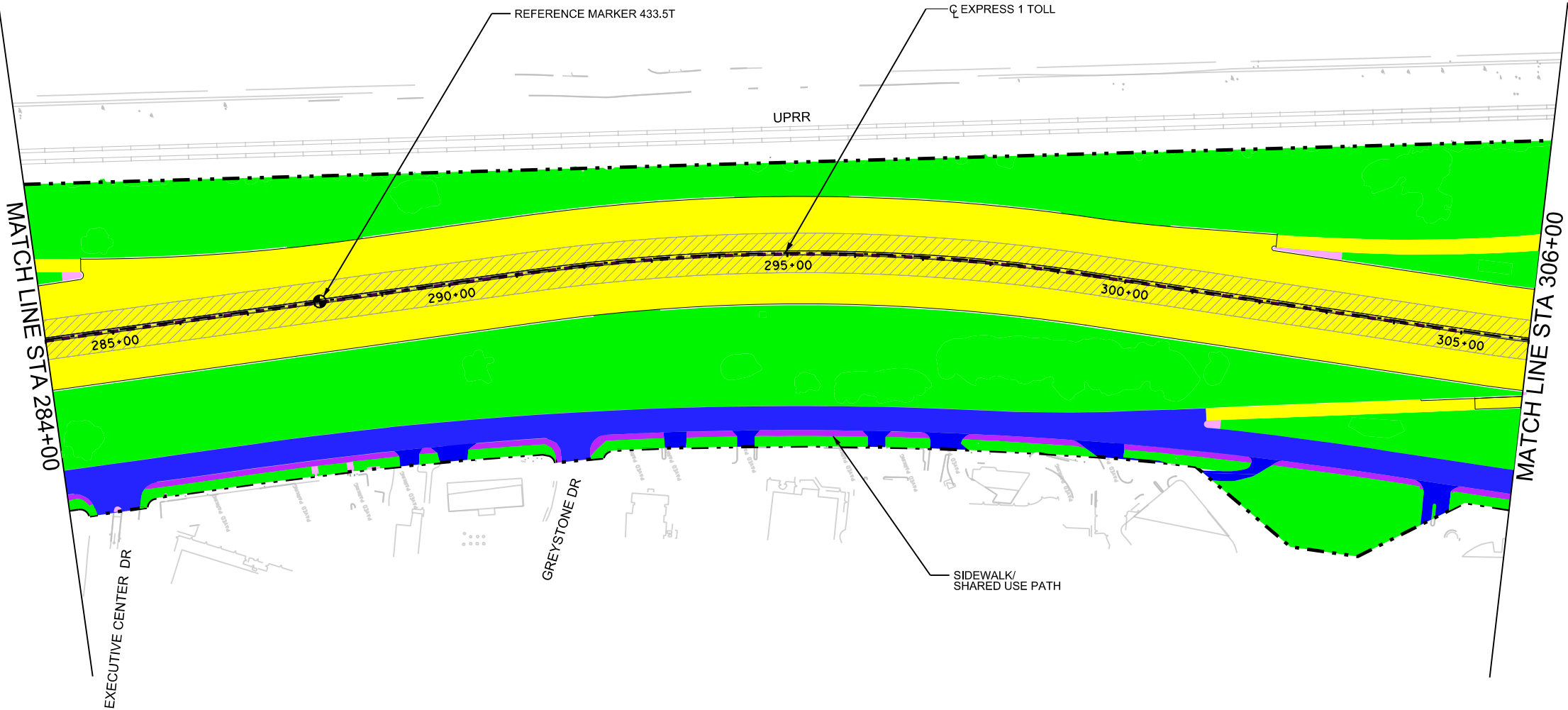


LEGEND

- LIMITS OF MAINTENANCE
- MAIN LANE PAVEMENT (INCLUDING RAMPS)
- EXPRESS LANE PAVEMENT
- FRONTAGE ROAD/CROSS STREET PAVEMENT
- BRIDGES
- MOWING
- LANDSCAPE MOWING
- LANDSCAPING/PLANTING
- SIDEWALK/SHARED USE PATH
- POND
- ENVIRONMENTALLY SENSITIVE AREA
- CREEKS/STREAMS
- CONCRETE/STONE RIPRAP
- SOUND/RETAINING WALLS

NOTES:

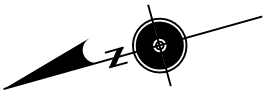
- 1. MAPS ARE BASED ON THE MOST CURRENT AVAILABLE DATA AND ARE SUBJECT TO CHANGE.
- 2. MOWING AREA 4 FEET ON EITHER SIDE OF THE SHARED USE PATH IS INCLUDED AS PART OF AMENDMENT #1.



MAINTENANCE MAPS
2023 PBMC
EXPRESS 1 TOLL
STA 284+00 TO STA 306+00

SHEET 14 OF 32 SHEETS

DESIGNED BY:	FED.RD. DIV.NO.	PROJECT NO.		SHEET NO.
STAFF		20PROGXXX02M		156
DRAWN BY:	STATE	DIST.	COUNTY	
STAFF	TEXAS	AUS	TRAVIS	
CHECKED BY:	CONT.	SECT.	JOB	HIGHWAY NO.
CES	XXXX	XX	XXX	VAR

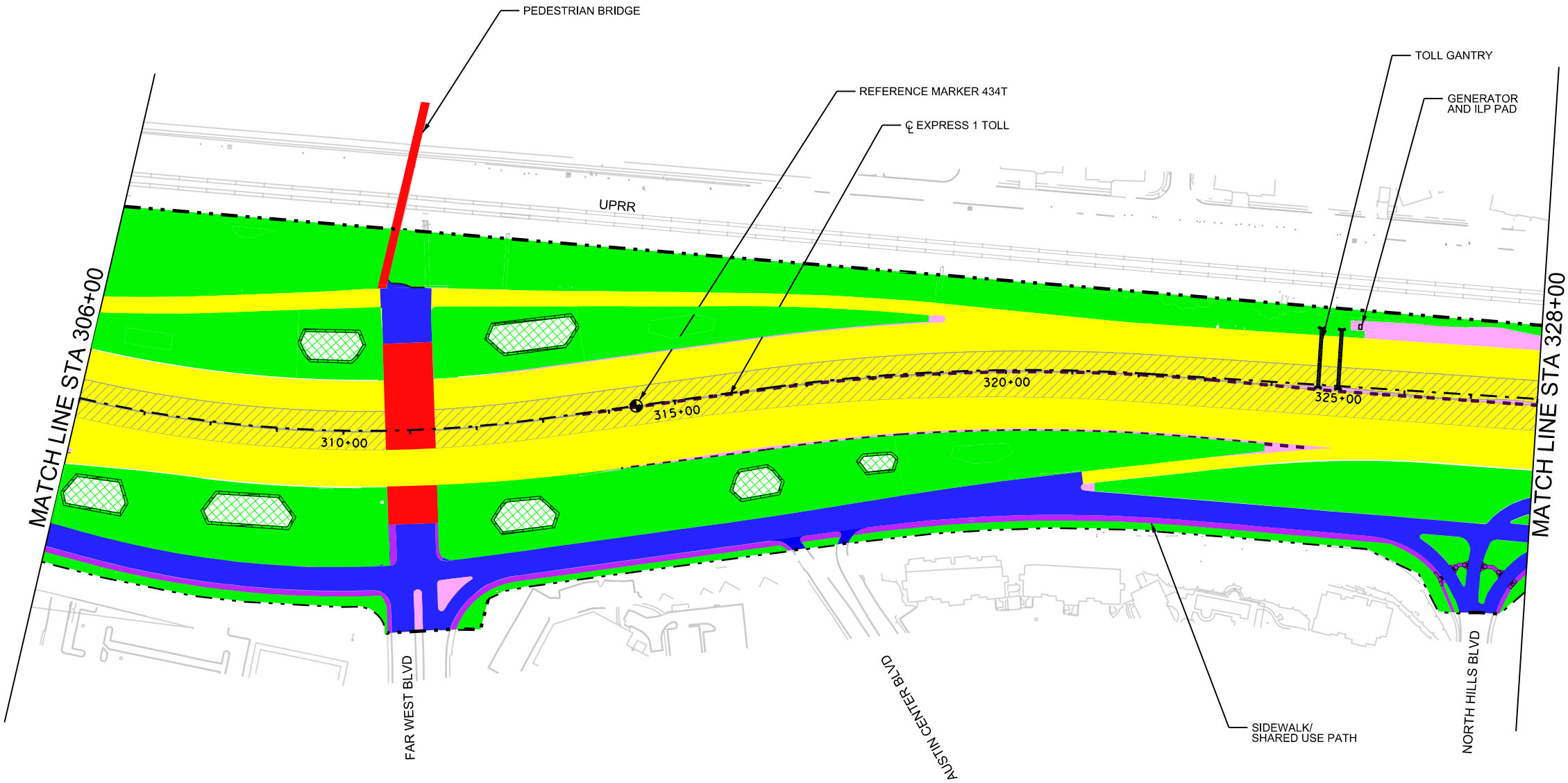


LEGEND

- LIMITS OF MAINTENANCE
- MAIN LANE PAVEMENT (INCLUDING RAMPS)
- EXPRESS LANE PAVEMENT
- FRONTAGE ROAD/CROSS STREET PAVEMENT
- BRIDGES
- MOWING
- LANDSCAPE MOWING
- LANDSCAPING/PLANTING
- SIDEWALK/SHARED USE PATH
- POND
- ENVIRONMENTALLY SENSITIVE AREA
- CREEKS/STREAMS
- CONCRETE/STONE RIPRAP
- SOUND/RETAINING WALLS

NOTES:


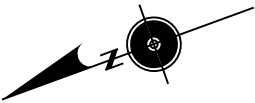
- MAPS ARE BASED ON THE MOST CURRENT AVAILABLE DATA AND ARE SUBJECT TO CHANGE.
- MOWING AREA 4 FEET ON EITHER SIDE OF THE SHARED USE PATH IS INCLUDED AS PART OF AMENDMENT #1.



MAINTENANCE MAPS
2023 PBMC
EXPRESS 1 TOLL
STA 306+00 TO STA 328+00

SHEET 15 OF 32 SHEETS

DESIGNED BY:	FED. RD. DIV. NO.	PROJECT NO.		SHEET NO.
STAFF		20PROGXXX02M		157
DRAWN BY:	STATE	DIST.	COUNTY	
STAFF	TEXAS	AUS	TRAVIS	
CHECKED BY:	CONT.	SECT.	JOB	HIGHWAY NO.
CES	XXXX	XX	XXX	VAR

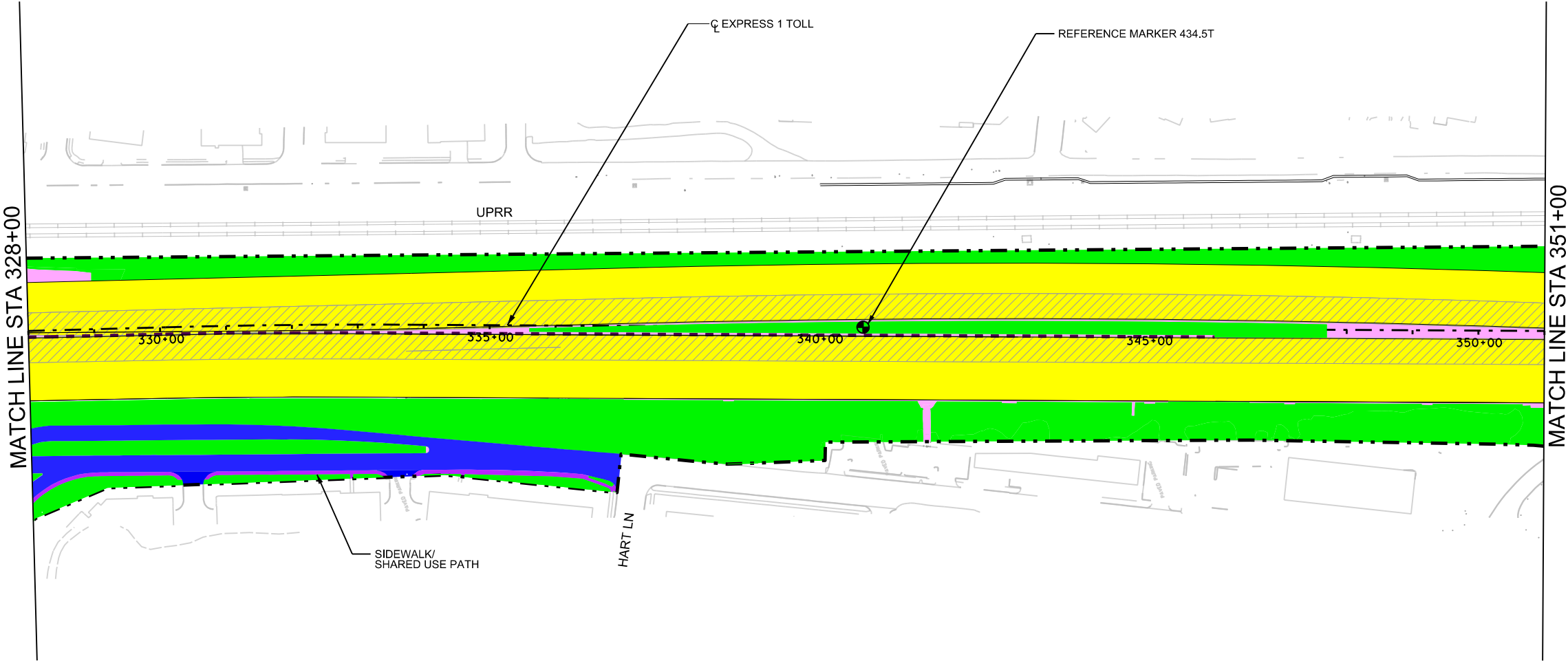


LEGEND

- LIMITS OF MAINTENANCE
- MAIN LANE PAVEMENT (INCLUDING RAMPS)
- EXPRESS LANE PAVEMENT
- FRONTAGE ROAD/CROSS STREET PAVEMENT
- BRIDGES
- MOWING
- LANDSCAPE MOWING
- LANDSCAPING/PLANTING
- SIDEWALK/SHARED USE PATH
- POND
- ENVIRONMENTALLY SENSITIVE AREA
- CREEKS/STREAMS
- CONCRETE/STONE RIPRAP
- SOUND/RETAINING WALLS

NOTES:


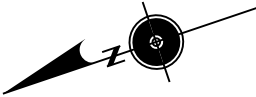
- 1. MAPS ARE BASED ON THE MOST CURRENT AVAILABLE DATA AND ARE SUBJECT TO CHANGE.
- 2. MOWING AREA 4 FEET ON EITHER SIDE OF THE SHARED USE PATH IS INCLUDED AS PART OF AMENDMENT #1.



MAINTENANCE MAPS
2023 PBMC
EXPRESS 1 TOLL
STA 328+00 TO STA 351+00

SHEET 16 OF 32 SHEETS

DESIGNED BY:	FED. RD. DIV. NO.	PROJECT NO.	SHEET NO.
STAFF		20PROGXXX02M	158
DRAWN BY:	STATE	DIST.	COUNTY
STAFF	TEXAS	AUS	TRAVIS
CHECKED BY:	CONT.	SECT.	JOB
CES	XXXX	XX	XXX
			HIGHWAY NO.
			VAR



LEGEND

- LIMITS OF MAINTENANCE
- MAIN LANE PAVEMENT (INCLUDING RAMPS)
- EXPRESS LANE PAVEMENT
- FRONTAGE ROAD/CROSS STREET PAVEMENT
- BRIDGES
- MOWING
- LANDSCAPE MOWING
- LANDSCAPING/PLANTING
- SIDEWALK/SHARED USE PATH
- POND
- ENVIRONMENTALLY SENSITIVE AREA
- CREEKS/STREAMS
- CONCRETE/STONE RIPRAP
- SOUND/RETAINING WALLS

NOTES:

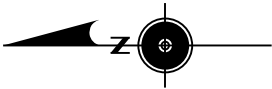
- 1. MAPS ARE BASED ON THE MOST CURRENT AVAILABLE DATA AND ARE SUBJECT TO CHANGE.
- 2. MOWING AREA 4 FEET ON EITHER SIDE OF THE SHARED USE PATH IS INCLUDED AS PART OF AMENDMENT #1.



MAINTENANCE MAPS
2023 PBMC
EXPRESS 1 TOLL
STA 351+00 TO STA 374+00

SHEET 17 OF 32 SHEETS

DESIGNED BY:	FED. RD. DIV. NO.	PROJECT NO.	SHEET NO.
STAFF		20PROGXXX02M	159
DRAWN BY:	STATE	DIST.	COUNTY
STAFF	TEXAS	AUS	TRAVIS
CHECKED BY:	CONT.	SECT.	JOB
CES	XXXX	XX	XXX
			HIGHWAY NO.
			VAR

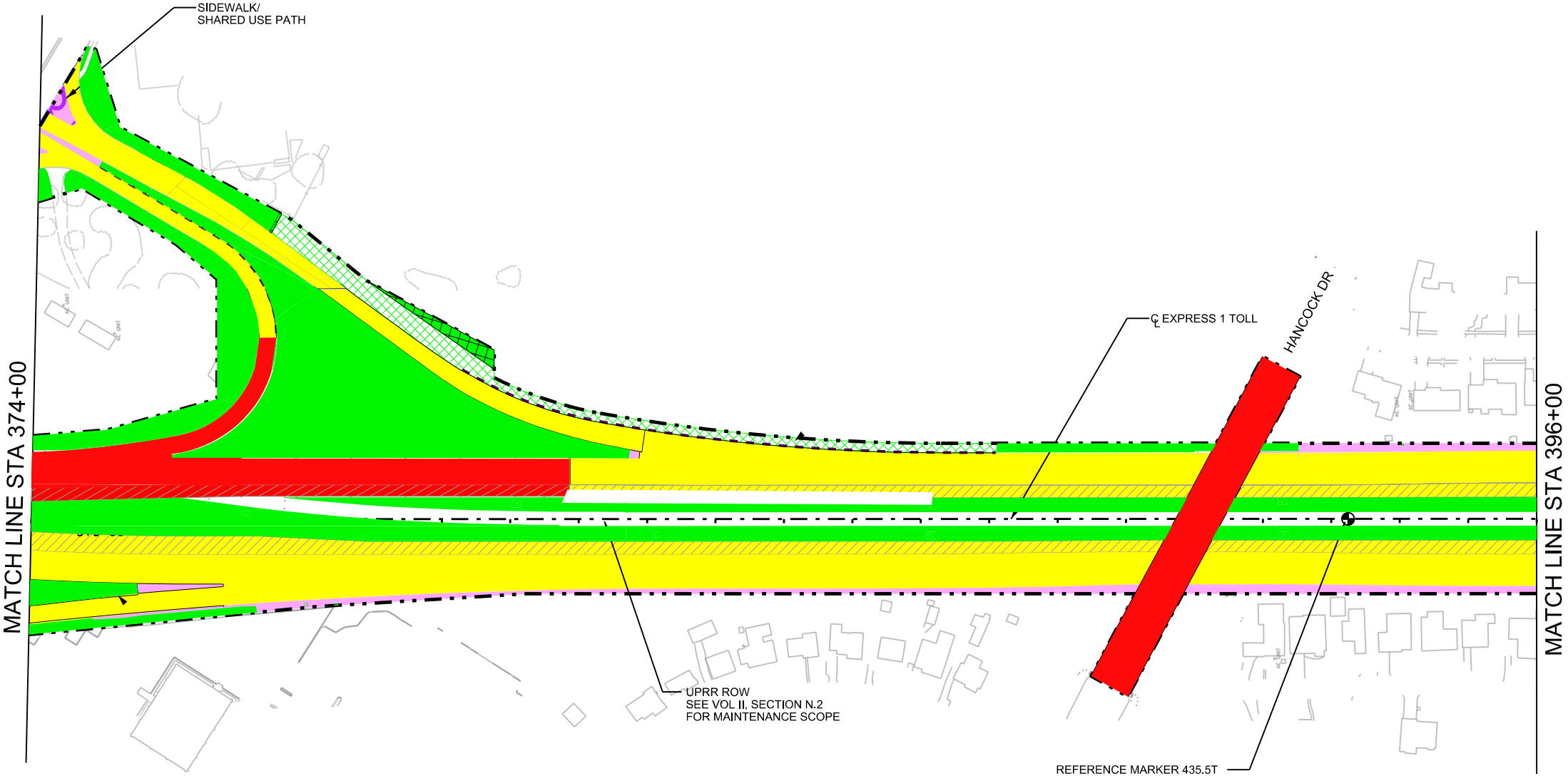


LEGEND

- LIMITS OF MAINTENANCE
- MAIN LANE PAVEMENT (INCLUDING RAMPS)
- EXPRESS LANE PAVEMENT
- FRONTAGE ROAD/CROSS STREET PAVEMENT
- BRIDGES
- MOWING
- LANDSCAPE MOWING
- LANDSCAPING/PLANTING
- SIDEWALK/SHARED USE PATH
- POND
- ENVIRONMENTALLY SENSITIVE AREA
- CREEKS/STREAMS
- CONCRETE/STONE RIPRAP
- SOUND/RETAINING WALLS

NOTES:

- MAPS ARE BASED ON THE MOST CURRENT AVAILABLE DATA AND ARE SUBJECT TO CHANGE.
- MOWING AREA 4 FEET ON EITHER SIDE OF THE SHARED USE PATH IS INCLUDED AS PART OF AMENDMENT #1.



MAINTENANCE MAPS
2023 PBMC
EXPRESS 1 TOLL
STA 374+00 TO STA 396+00

SHEET 18 OF 32 SHEETS

DESIGNED BY:	FED.RD. DIV.NO.	PROJECT NO.		SHEET NO.
STAFF		20PROGXXX02M		160
DRAWN BY:	STATE	DIST.	COUNTY	
STAFF	TEXAS	AUS	TRAVIS	
CHECKED BY:	CONT.	SECT.	JOB	HIGHWAY NO.
CES	XXXX	XX	XXX	VAR



LEGEND

- LIMITS OF MAINTENANCE
- MAIN LANE PAVEMENT (INCLUDING RAMPS)
- EXPRESS LANE PAVEMENT
- FRONTAGE ROAD/CROSS STREET PAVEMENT
- BRIDGES
- MOWING
- LANDSCAPE MOWING
- LANDSCAPING/PLANTING
- SIDEWALK/SHARED USE PATH
- POND
- ENVIRONMENTALLY SENSITIVE AREA
- CREEKS/STREAMS
- CONCRETE/STONE RIPRAP
- SOUND/RETAINING WALLS

NOTES:

- MAPS ARE BASED ON THE MOST CURRENT AVAILABLE DATA AND ARE SUBJECT TO CHANGE.
- MOWING AREA 4 FEET ON EITHER SIDE OF THE SHARED USE PATH IS INCLUDED AS PART OF AMENDMENT #1.



MAINTENANCE MAPS
2023 PBMC
EXPRESS 1 TOLL
STA 396+00 TO STA 418+00

SHEET 19 OF 32 SHEETS

DESIGNED BY:	FED. RD. DIV. NO.	PROJECT NO.	SHEET NO.
STAFF		20PROGXXX02M	161
DRAWN BY:	STATE	DIST.	COUNTY
STAFF	TEXAS	AUS	TRAVIS
CHECKED BY:	CONT.	SECT.	JOB
CES	XXXX	XX	XXX
			HIGHWAY NO.
			VAR

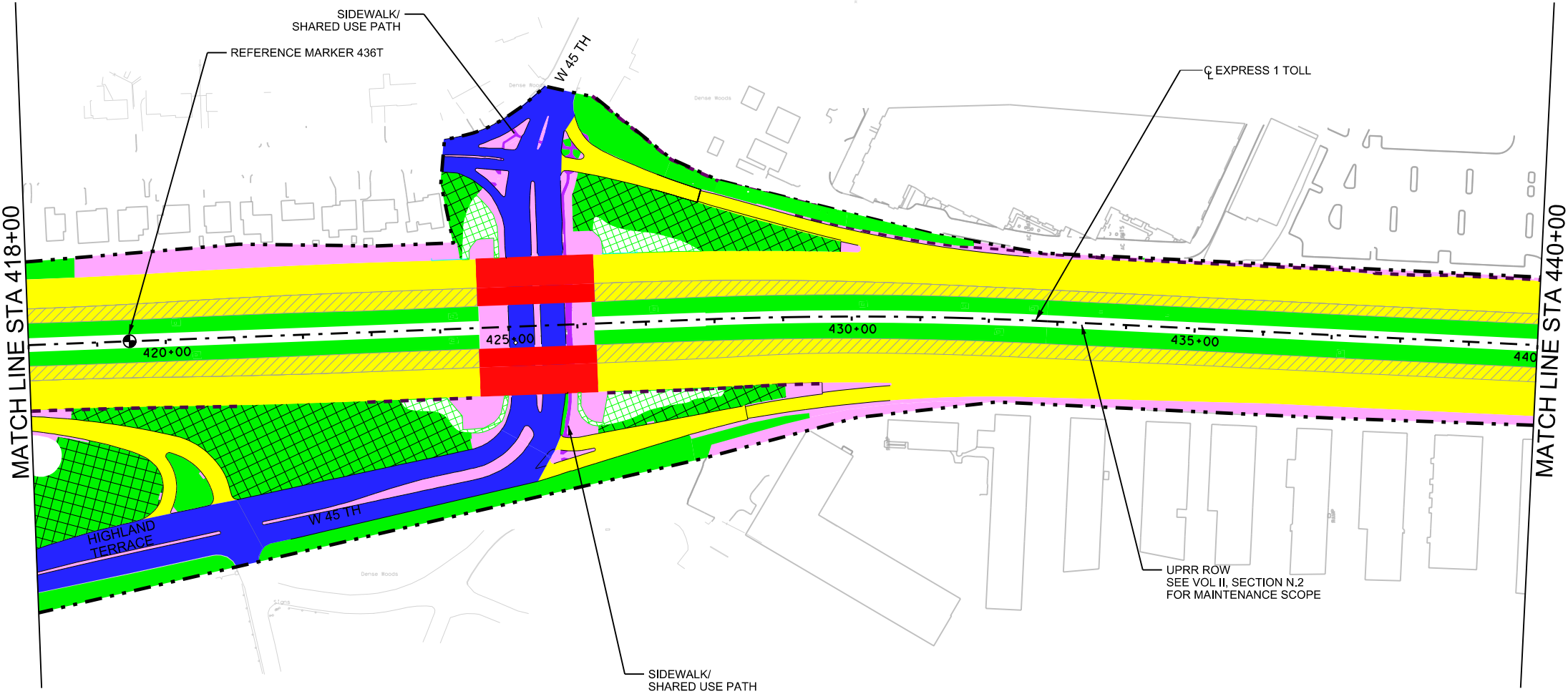


LEGEND

- LIMITS OF MAINTENANCE
- MAIN LANE PAVEMENT (INCLUDING RAMPS)
- EXPRESS LANE PAVEMENT
- FRONTAGE ROAD/CROSS STREET PAVEMENT
- BRIDGES
- MOWING
- LANDSCAPE MOWING
- LANDSCAPING/PLANTING
- SIDEWALK/SHARED USE PATH
- POND
- ENVIRONMENTALLY SENSITIVE AREA
- CREEKS/STREAMS
- CONCRETE/STONE RIPRAP
- SOUND/RETAINING WALLS

NOTES:

- MAPS ARE BASED ON THE MOST CURRENT AVAILABLE DATA AND ARE SUBJECT TO CHANGE.
- MOWING AREA 4 FEET ON EITHER SIDE OF THE SHARED USE PATH IS INCLUDED AS PART OF AMENDMENT #1.



MAINTENANCE MAPS
2023 PBMC
EXPRESS 1 TOLL
STA 418+00 TO STA 440+00

SHEET 20 OF 32 SHEETS

DESIGNED BY:	FED. RD. DIV. NO.	PROJECT NO.		SHEET NO.
STAFF		20PROGXXX02M		162
DRAWN BY:	STATE	DIST.	COUNTY	
STAFF	TEXAS	AUS	TRAVIS	
CHECKED BY:	CONT.	SECT.	JOB	HIGHWAY NO.
CES	XXXX	XX	XXX	VAR

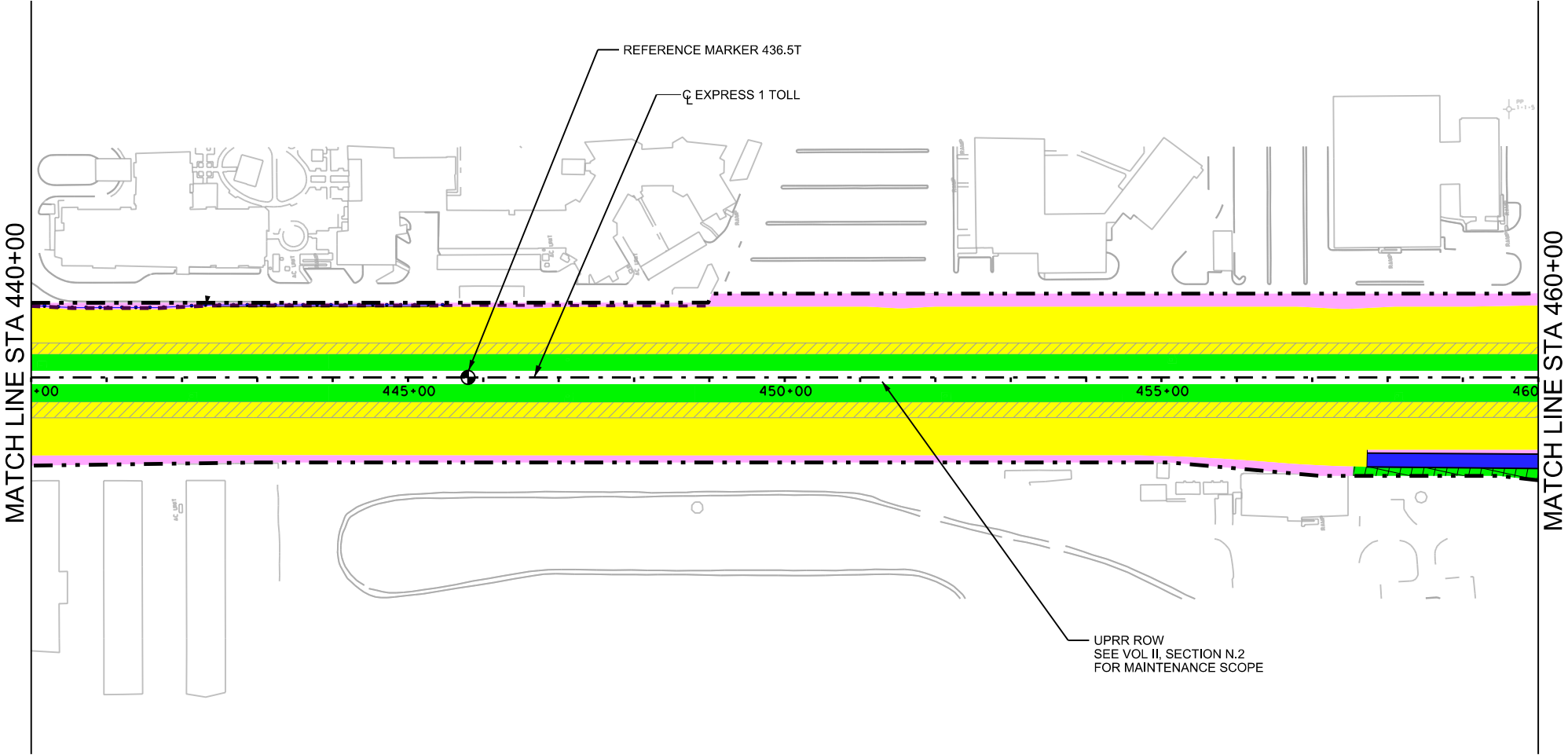


LEGEND

- LIMITS OF MAINTENANCE
- MAIN LANE PAVEMENT (INCLUDING RAMPS)
- EXPRESS LANE PAVEMENT
- FRONTAGE ROAD/CROSS STREET PAVEMENT
- BRIDGES
- MOWING
- LANDSCAPE MOWING
- LANDSCAPING/PLANTING
- SIDEWALK/SHARED USE PATH
- POND
- ENVIRONMENTALLY SENSITIVE AREA
- CREEKS/STREAMS
- CONCRETE/STONE RIPRAP
- SOUND/RETAINING WALLS

NOTES:

- MAPS ARE BASED ON THE MOST CURRENT AVAILABLE DATA AND ARE SUBJECT TO CHANGE.
- MOWING AREA 4 FEET ON EITHER SIDE OF THE SHARED USE PATH IS INCLUDED AS PART OF AMENDMENT #1.



MAINTENANCE MAPS
2023 PBMC
EXPRESS 1 TOLL
STA 440+00 TO STA 460+00

SHEET 21 OF 32 SHEETS

DESIGNED BY:	FED. RD. DIV. NO.	PROJECT NO.	SHEET NO.
STAFF		20PROGXX02M	163
DRAWN BY:	STATE	DIST.	COUNTY
STAFF	TEXAS	AUS	TRAVIS
CHECKED BY:	CONT.	SECT.	JOB
CES	XXXX	XX	XXX
			HIGHWAY NO.
			VAR

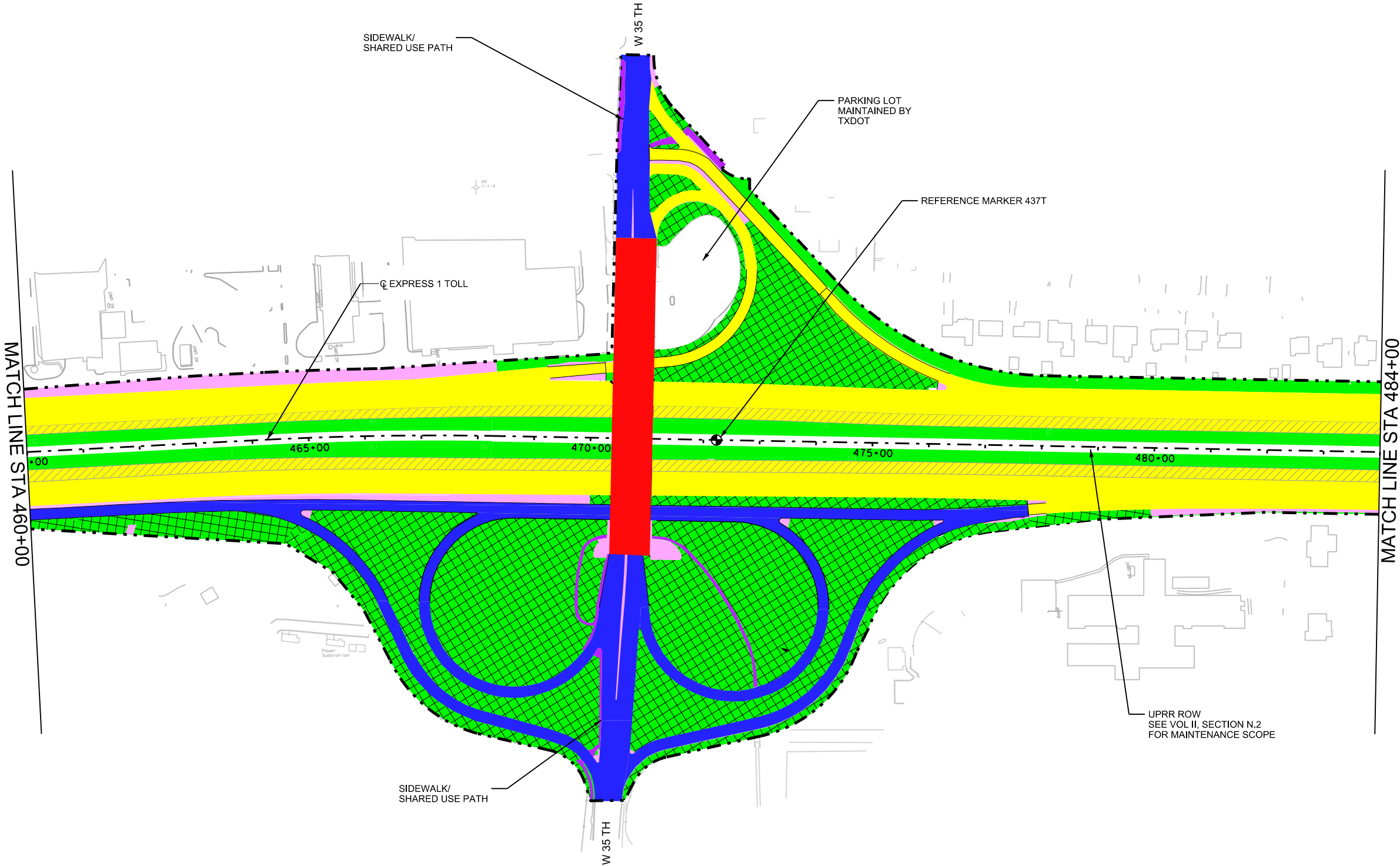


LEGEND

- LIMITS OF MAINTENANCE
- MAIN LANE PAVEMENT (INCLUDING RAMPS)
- EXPRESS LANE PAVEMENT
- FRONTAGE ROAD/CROSS STREET PAVEMENT
- BRIDGES
- MOWING
- LANDSCAPE MOWING
- LANDSCAPING/PLANTING
- SIDEWALK/SHARED USE PATH
- POND
- ENVIRONMENTALLY SENSITIVE AREA
- CREEKS/STREAMS
- CONCRETE/STONE RIPRAP
- SOUND/RETAINING WALLS

NOTES:

- MAPS ARE BASED ON THE MOST CURRENT AVAILABLE DATA AND ARE SUBJECT TO CHANGE.
- MOWING AREA 4 FEET ON EITHER SIDE OF THE SHARED USE PATH IS INCLUDED AS PART OF AMENDMENT #1.



MAINTENANCE MAPS
2023 PBMC
EXPRESS 1 TOLL
STA 460+00 TO STA 484+00

SHEET 22 OF 32 SHEETS

DESIGNED BY:	FED.RD. DIV.NO.	PROJECT NO.		SHEET NO.
STAFF	20PROGXXX02M			164
DRAWN BY:	STATE	DIST.	COUNTY	
STAFF	TEXAS	AUS	TRAVIS	
CHECKED BY:	CONT.	SECT.	JOB	HIGHWAY NO.
CES	XXXX	XX	XXX	VAR

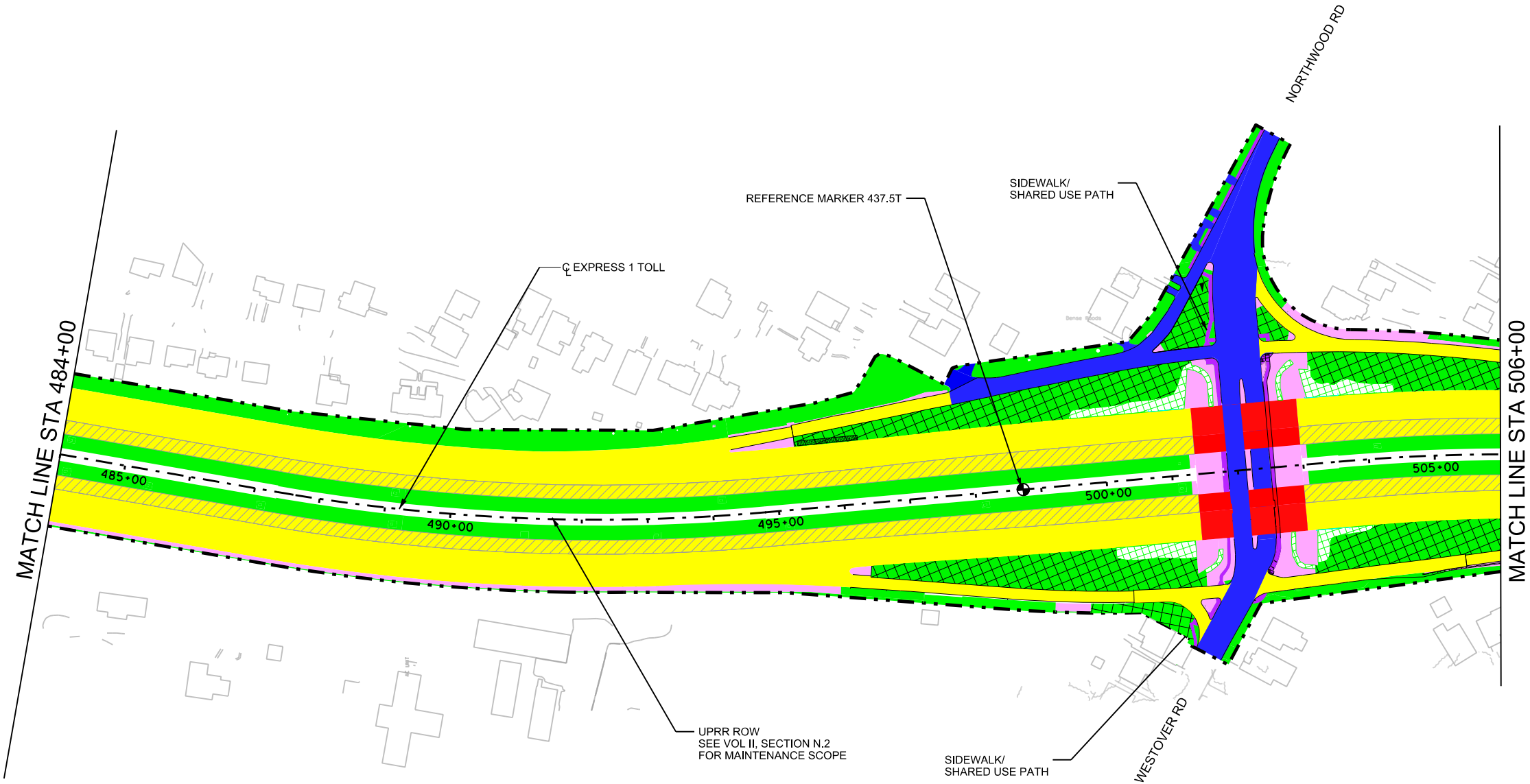


LEGEND

- LIMITS OF MAINTENANCE
- MAIN LANE PAVEMENT (INCLUDING RAMPS)
- EXPRESS LANE PAVEMENT
- FRONTAGE ROAD/CROSS STREET PAVEMENT
- BRIDGES
- MOWING
- LANDSCAPE MOWING
- LANDSCAPING/PLANTING
- SIDEWALK/SHARED USE PATH
- POND
- ENVIRONMENTALLY SENSITIVE AREA
- CREEKS/STREAMS
- CONCRETE/STONE RIPRAP
- SOUND/RETAINING WALLS

NOTES:

- MAPS ARE BASED ON THE MOST CURRENT AVAILABLE DATA AND ARE SUBJECT TO CHANGE.
- MOWING AREA 4 FEET ON EITHER SIDE OF THE SHARED USE PATH IS INCLUDED AS PART OF AMENDMENT #1.



MAINTENANCE MAPS
2023 PBMC
EXPRESS 1 TOLL
STA 484+00 TO STA 506+00

SHEET 23 OF 32 SHEETS

DESIGNED BY:	FED. RD. DIV. NO.	PROJECT NO.		SHEET NO.
STAFF		20PROGXXX02M		165
DRAWN BY:	STATE	DIST.	COUNTY	
STAFF	TEXAS	AUS	TRAVIS	
CHECKED BY:	CONT.	SECT.	JOB	HIGHWAY NO.
CES	XXXX	XX	XXX	VAR



LEGEND

- LIMITS OF MAINTENANCE
- MAIN LANE PAVEMENT (INCLUDING RAMPS)
- EXPRESS LANE PAVEMENT
- FRONTAGE ROAD/CROSS STREET PAVEMENT
- BRIDGES
- MOWING
- LANDSCAPE MOWING
- LANDSCAPING/PLANTING
- SIDEWALK/SHARED USE PATH
- POND
- ENVIRONMENTALLY SENSITIVE AREA
- CREEKS/STREAMS
- CONCRETE/STONE RIPRAP
- SOUND/RETAINING WALLS

NOTES:

- MAPS ARE BASED ON THE MOST CURRENT AVAILABLE DATA AND ARE SUBJECT TO CHANGE.
- MOWING AREA 4 FEET ON EITHER SIDE OF THE SHARED USE PATH IS INCLUDED AS PART OF AMENDMENT #1.



MAINTENANCE MAPS
2023 PBMC
EXPRESS 1 TOLL
STA 506+00 TO STA 526+00

SHEET 24 OF 32 SHEETS

DESIGNED BY:	FED. RD. DIV. NO.	PROJECT NO.	SHEET NO.
STAFF		20PROGXXX02M	166
DRAWN BY:	STATE	DIST.	COUNTY
STAFF	TEXAS	AUS	TRAVIS
CHECKED BY:	CONT.	SECT.	JOB
CES	XXXX	XX	XXX
			HIGHWAY NO.
			VAR

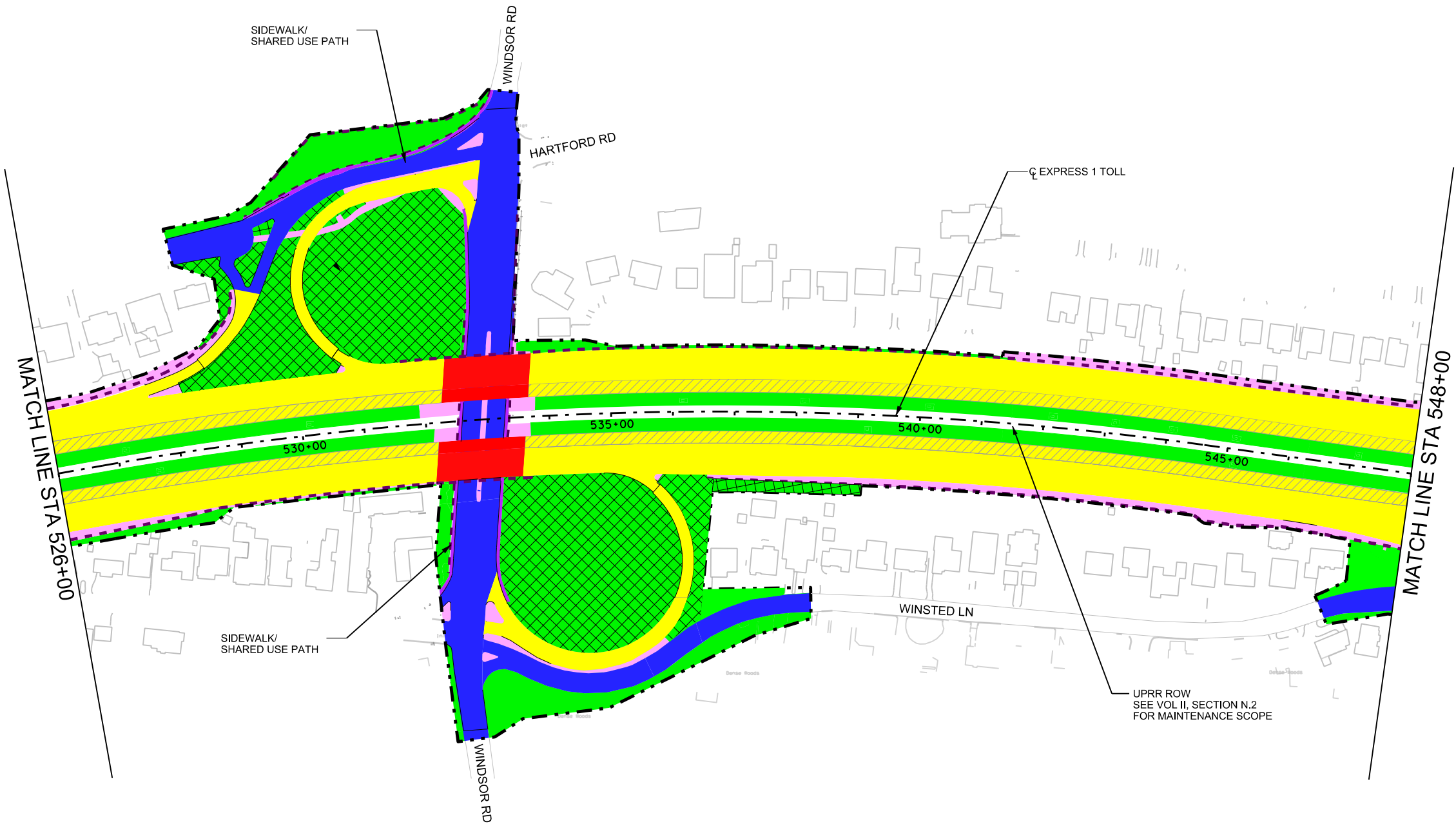


LEGEND

- LIMITS OF MAINTENANCE
- MAIN LANE PAVEMENT (INCLUDING RAMPS)
- EXPRESS LANE PAVEMENT
- FRONTAGE ROAD/CROSS STREET PAVEMENT
- BRIDGES
- MOWING
- LANDSCAPE MOWING
- LANDSCAPING/PLANTING
- SIDEWALK/SHARED USE PATH
- POND
- ENVIRONMENTALLY SENSITIVE AREA
- CREEKS/STREAMS
- CONCRETE/STONE RIPRAP
- SOUND/RETAINING WALLS

NOTES:

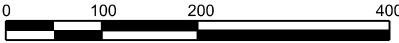
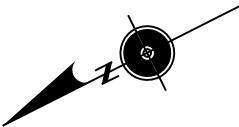
- 1. MAPS ARE BASED ON THE MOST CURRENT AVAILABLE DATA AND ARE SUBJECT TO CHANGE.
- 2. MOWING AREA 4 FEET ON EITHER SIDE OF THE SHARED USE PATH IS INCLUDED AS PART OF AMENDMENT #1.



MAINTENANCE MAPS
2023 PBMC
EXPRESS 1 TOLL
STA 526+00 TO STA 548+00

SHEET 25 OF 32 SHEETS

DESIGNED BY:	FED. RD. DIV. NO.	PROJECT NO.		SHEET NO.
STAFF		20PROGXXX02M		167
DRAWN BY:	STATE	DIST.	COUNTY	
STAFF	TEXAS	AUS	TRAVIS	
CHECKED BY:	CONT.	SECT.	JOB	HIGHWAY NO.
CES	XXXX	XX	XXX	VAR

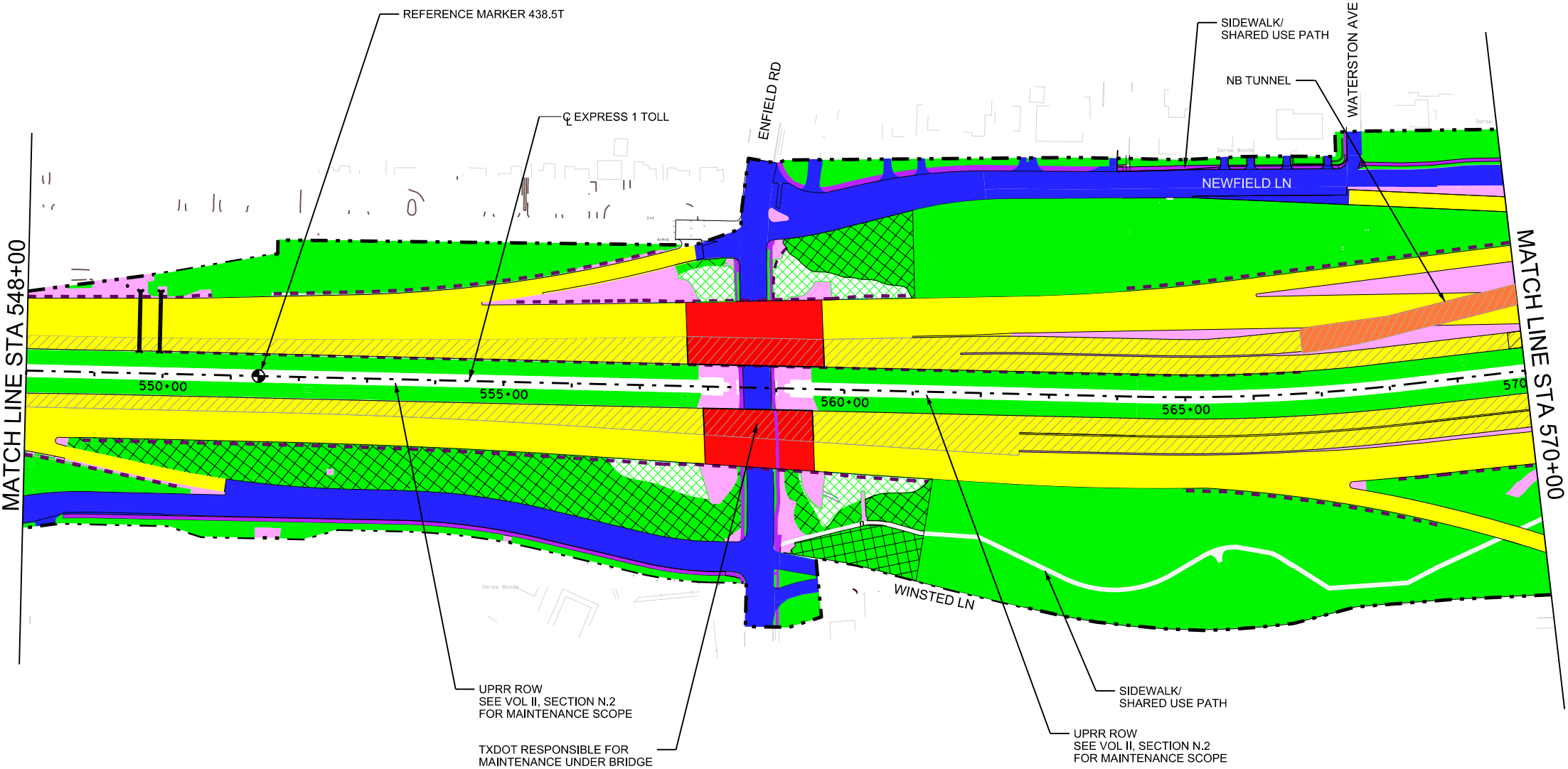


LEGEND

- LIMITS OF MAINTENANCE
- MAIN LANE PAVEMENT (INCLUDING RAMPS)
- EXPRESS LANE PAVEMENT
- FRONTAGE ROAD/CROSS STREET PAVEMENT
- BRIDGES
- MOWING
- LANDSCAPE MOWING
- LANDSCAPING/PLANTING
- SIDEWALK/SHARED USE PATH
- POND
- ENVIRONMENTALLY SENSITIVE AREA
- CREEKS/STREAMS
- CONCRETE/STONE RIPRAP
- SOUND/RETAINING WALLS
- TUNNEL

NOTES:

- MAPS ARE BASED ON THE MOST CURRENT AVAILABLE DATA AND ARE SUBJECT TO CHANGE.
- MOWING AREA 4 FEET ON EITHER SIDE OF THE SHARED USE PATH IS INCLUDED AS PART OF AMENDMENT #1.

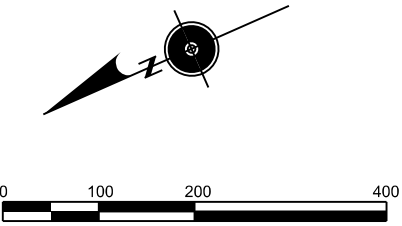
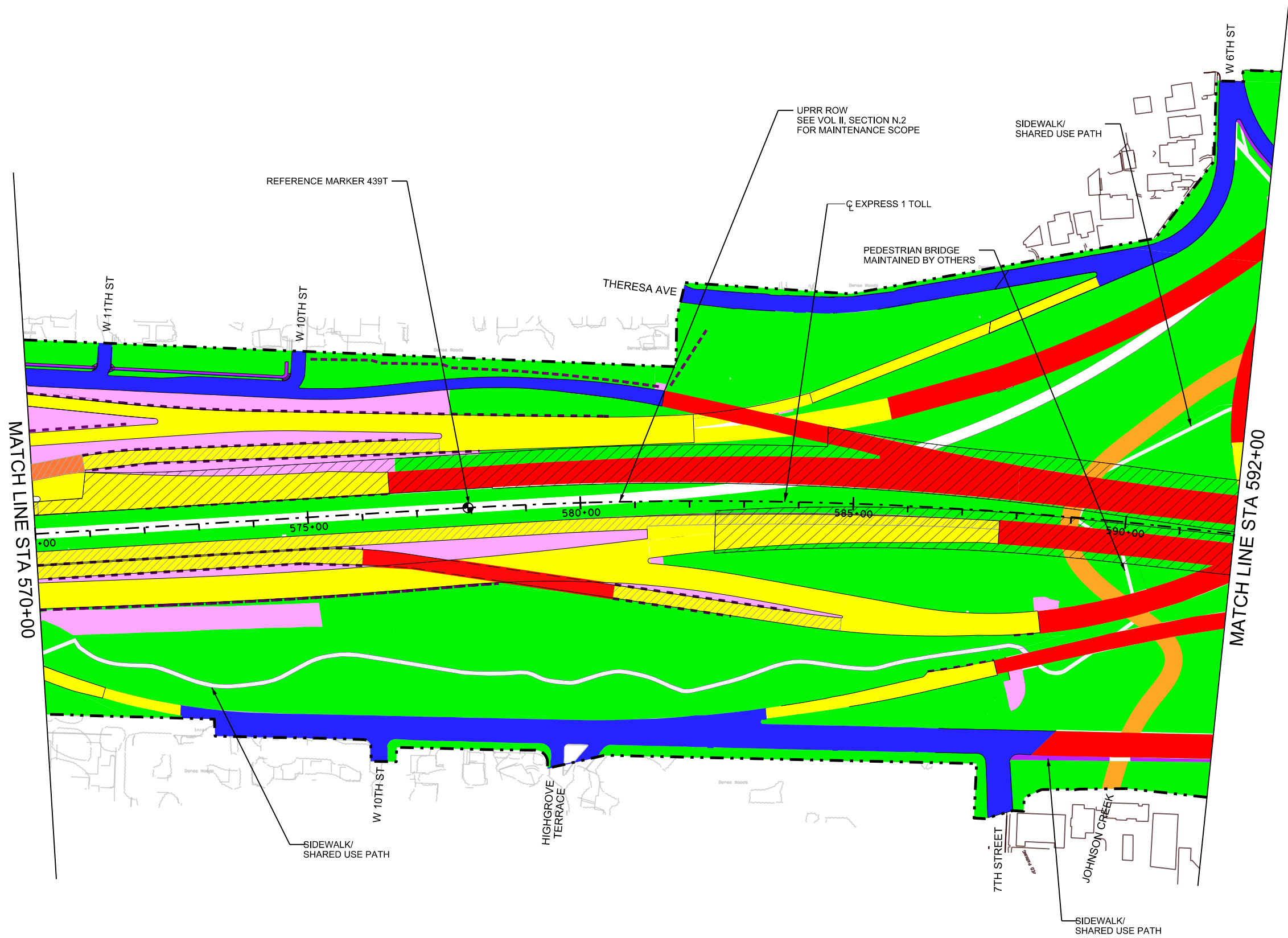


MAINTENANCE MAPS
2023 PBMC
EXPRESS 1 TOLL
STA 548+00 TO STA 570+00

SHEET 26 OF 32 SHEETS

DESIGNED BY:	FED.RD. DIV.NO.	PROJECT NO.		SHEET NO.
STAFF		20PROGXXX02M		168
DRAWN BY:	STATE	DIST.	COUNTY	
STAFF	TEXAS	AUS	TRAVIS	
CHECKED BY:	CONT.	SECT.	JOB	HIGHWAY NO.
CES	XXXX	XX	XXX	VAR

Attachment E 1- E 8



LEGEND

- LIMITS OF MAINTENANCE
- MAIN LANE PAVEMENT (INCLUDING RAMPS)
- EXPRESS LANE PAVEMENT
- FRONTAGE ROAD/CROSS STREET PAVEMENT
- BRIDGES
- MOWING
- LANDSCAPE MOWING
- LANDSCAPING/PLANTING
- SIDEWALK/SHARED USE PATH
- POND
- ENVIRONMENTALLY SENSITIVE AREA
- CREEKS/STREAMS
- CONCRETE/STONE RIPRAP
- SOUND/RETAINING WALLS
- FUTURE CONSTRUCTION
- TUNNEL

NOTES:

- 1. MAPS ARE BASED ON THE MOST CURRENT AVAILABLE DATA AND ARE SUBJECT TO CHANGE.
- 2. MOWING AREA 4 FEET ON EITHER SIDE OF THE SHARED USE PATH IS INCLUDED AS PART OF AMENDMENT #1.




MAINTENANCE MAPS
2023 PBMC

EXPRESS 1 TOLL
STA 570+00 TO STA 592+00

SHEET 27 OF 32 SHEETS

DESIGNED BY:	FED.RD. DIV.NO.		PROJECT NO.		SHEET NO.
STAFF			20PROGXXX02M		169
DRAWN BY:	STATE	DIST.	COUNTY		
STAFF	TEXAS	AUS	TRAVIS		
CHECKED BY:	CONT.	SECT.	JOB	HIGHWAY NO.	
CES	XXXX	XX	XXX	VAR	

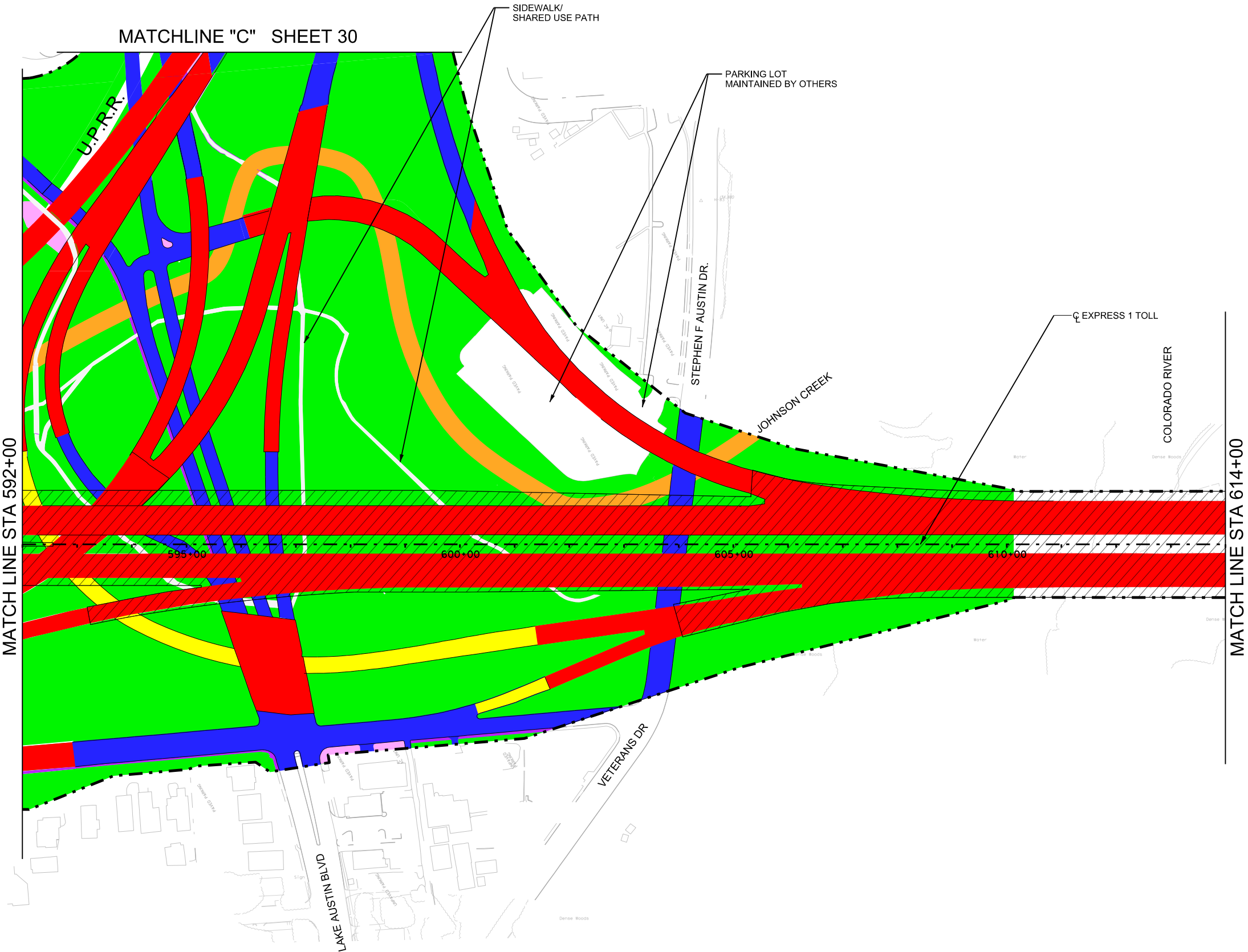


LEGEND

- LIMITS OF MAINTENANCE
- MAIN LANE PAVEMENT (INCLUDING RAMPS)
- EXPRESS LANE PAVEMENT
- FRONTAGE ROAD/CROSS STREET PAVEMENT
- BRIDGES
- MOWING
- LANDSCAPE MOWING
- LANDSCAPING/PLANTING
- SIDEWALK/SHARED USE PATH
- POND
- ENVIRONMENTALLY SENSITIVE AREA
- CREEKS/STREAMS
- CONCRETE/STONE RIPRAP
- SOUND/RETAINING WALLS
- FUTURE

NOTES:

- MAPS ARE BASED ON THE MOST CURRENT AVAILABLE DATA AND ARE SUBJECT TO CHANGE.
- MOWING AREA 4 FEET ON EITHER SIDE OF THE SHARED USE PATH IS INCLUDED AS PART OF AMENDMENT #1.




MAINTENANCE MAPS
2023 PBMC

EXPRESS 1 TOLL
STA 592+00 TO STA 614+00

SHEET 28 OF 32 SHEETS

DESIGNED BY:	FED.RD. DIV.NO.	PROJECT NO.		SHEET NO.
STAFF		20PROGXX02M		170
DRAWN BY:	STATE	DIST.	COUNTY	
STAFF	TEXAS	AUS	TRAVIS	
CHECKED BY:	CONT.	SECT.	JOB	HIGHWAY NO.
CES	XXXX	XX	XXX	VAR

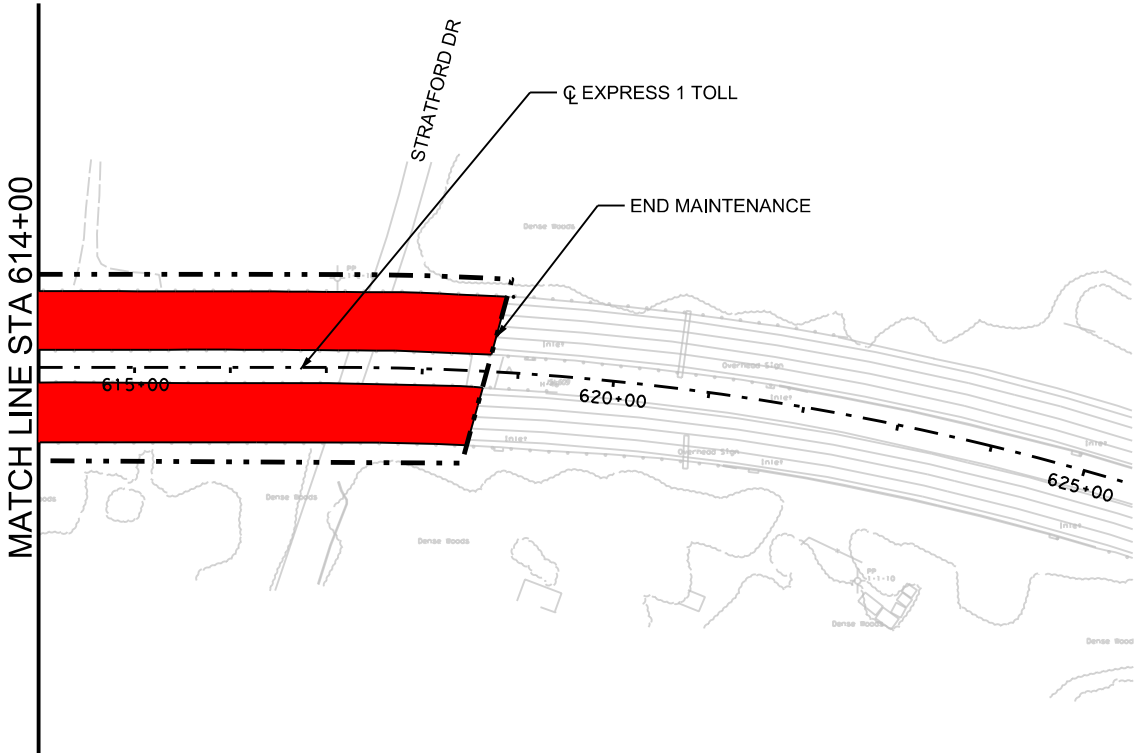


LEGEND

- LIMITS OF MAINTENANCE
- MAIN LANE PAVEMENT (INCLUDING RAMPS)
- EXPRESS LANE PAVEMENT
- FRONTAGE ROAD/CROSS STREET PAVEMENT
- BRIDGES
- MOWING
- LANDSCAPE MOWING
- LANDSCAPING/PLANTING
- SIDEWALK/SHARED USE PATH
- POND
- ENVIRONMENTALLY SENSITIVE AREA
- CREEKS/STREAMS
- CONCRETE/STONE RIPRAP
- SOUND/RETAINING WALLS
- FUTURE

NOTES:

- MAPS ARE BASED ON THE MOST CURRENT AVAILABLE DATA AND ARE SUBJECT TO CHANGE.
- MOWING AREA 4 FEET ON EITHER SIDE OF THE SHARED USE PATH IS INCLUDED AS PART OF AMENDMENT #1.



MAINTENANCE MAPS
2023 PBMC

EXPRESS 1 TOLL
STA 614+00 TO END

SHEET 29 OF 32 SHEETS

DESIGNED BY:	FED.RD. DIV.NO.	PROJECT NO.		SHEET NO.
STAFF		20PROGXXX02M		171
DRAWN BY:	STATE	DIST.	COUNTY	
STAFF	TEXAS	AUS	TRAVIS	
CHECKED BY:	CONT.	SECT.	JOB	HIGHWAY NO.
CES	XXXX	XX	XXX	VAR

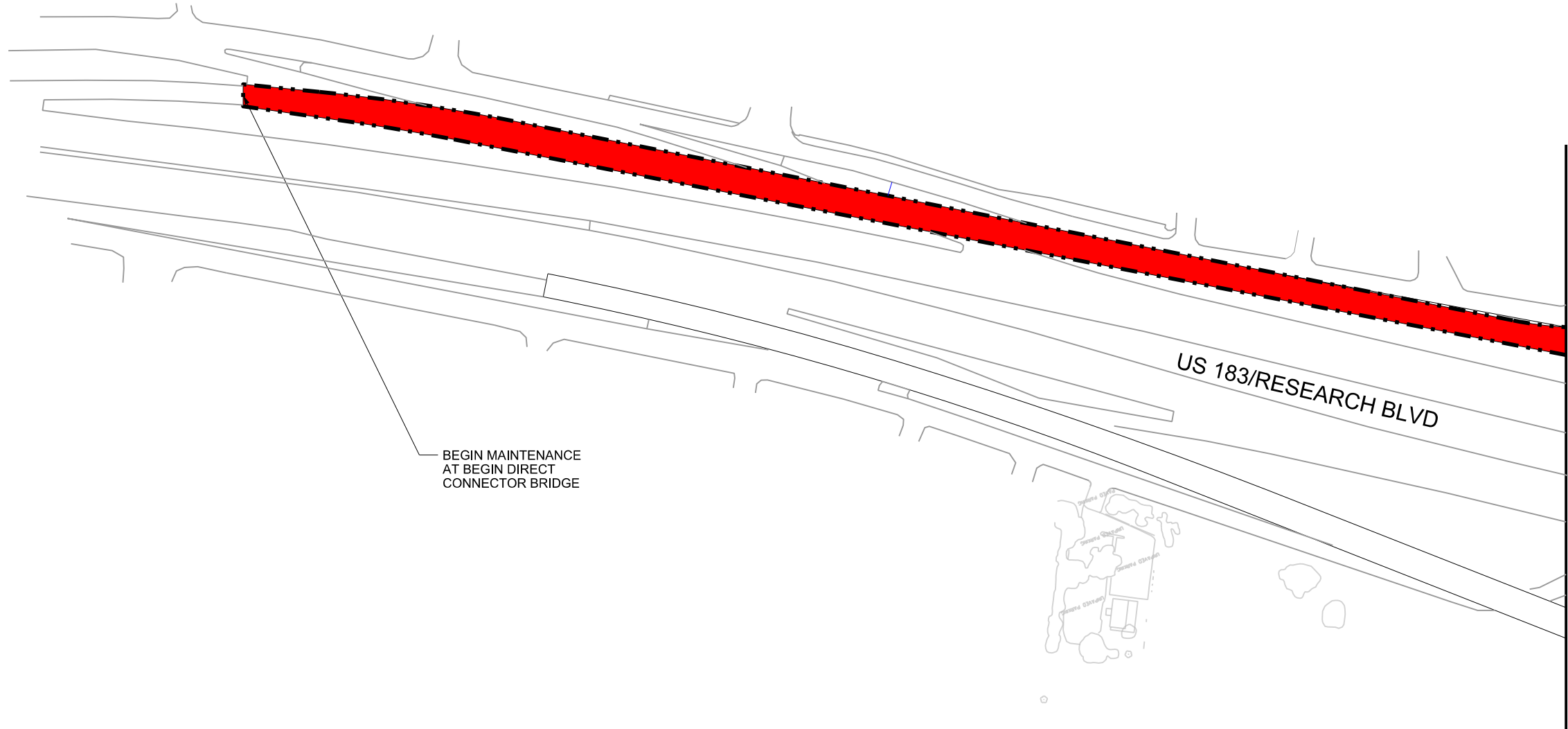


LEGEND

- LIMITS OF MAINTENANCE
- MAIN LANE PAVEMENT (INCLUDING RAMPS)
- EXPRESS LANE PAVEMENT
- FRONTAGE ROAD/CROSS STREET PAVEMENT
- BRIDGES
- MOWING
- LANDSCAPE MOWING
- LANDSCAPING/PLANTING
- SIDEWALK/SHARED USE PATH
- POND
- ENVIRONMENTALLY SENSITIVE AREA
- CREEKS/STREAMS
- CONCRETE/STONE RIPRAP
- SOUND/RETAINING WALLS

NOTES:

- 1. MAPS ARE BASED ON THE MOST CURRENT AVAILABLE DATA AND ARE SUBJECT TO CHANGE.
- 2. MOWING AREA 4 FEET ON EITHER SIDE OF THE SHARED USE PATH IS INCLUDED AS PART OF AMENDMENT #1.



CENTRAL TEXAS REGIONAL
MOBILITY AUTHORITY

MAINTENANCE MAPS
2023 PBMC
EXPRESS 1 TOLL
183 DIRECT CONNECTORS

SHEET 1 OF 2 SHEETS

DESIGNED BY:		FED. RD. DIV. NO.		PROJECT NO.		SHEET NO.	
STAFF				20PROGXXX02M		172	
DRAWN BY:		STATE		DIST.		COUNTY	
STAFF		TEXAS		AUS		TRAVIS	
CHECKED BY:		CONT.		SECT.		JOB	
CES		XXXX		XX		HIGHWAY NO.	
						VAR	



LEGEND

- LIMITS OF MAINTENANCE
- MAIN LANE PAVEMENT (INCLUDING RAMPS)
- EXPRESS LANE PAVEMENT
- FRONTAGE ROAD/CROSS STREET PAVEMENT
- BRIDGES
- MOWING
- LANDSCAPE MOWING
- LANDSCAPING/PLANTING
- SIDEWALK/SHARED USE PATH
- POND
- ENVIRONMENTALLY SENSITIVE AREA
- CREEKS/STREAMS
- CONCRETE/STONE RIPRAP
- SOUND/RETAINING WALLS

NOTES:

- 1. MAPS ARE BASED ON THE MOST CURRENT AVAILABLE DATA AND ARE SUBJECT TO CHANGE.
- 2. MOWING AREA 4 FEET ON EITHER SIDE OF THE SHARED USE PATH IS INCLUDED AS PART OF AMENDMENT #1.

MATCH LINE "B" EXPRESS 1 TOLL SHEET 10 OF 29

US 183/RESEARCH BLVD

BEGIN MAINTENANCE
AT BEGIN DIRECT
CONNECTOR BRIDGE

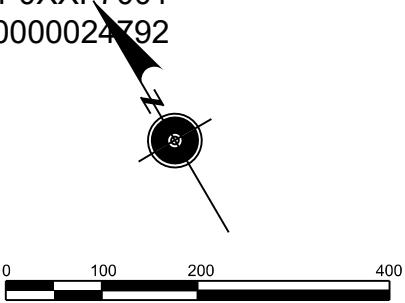


CENTRAL TEXAS REGIONAL
MOBILITY AUTHORITY

MAINTENANCE MAPS
2023 PBMC
EXPRESS 1 TOLL
183 DIRECT CONNECTORS

SHEET 2 OF 2 SHEETS

DESIGNED BY:	FED. RD. DIV. NO.	PROJECT NO.		SHEET NO.
STAFF		20PROGXXX02M		173
DRAWN BY:	STATE	DIST.	COUNTY	
STAFF	TEXAS	AUS	TRAVIS	
CHECKED BY:	CONT.	SECT.	JOB	HIGHWAY NO.
CES	XXXX	XX	XXX	VAR

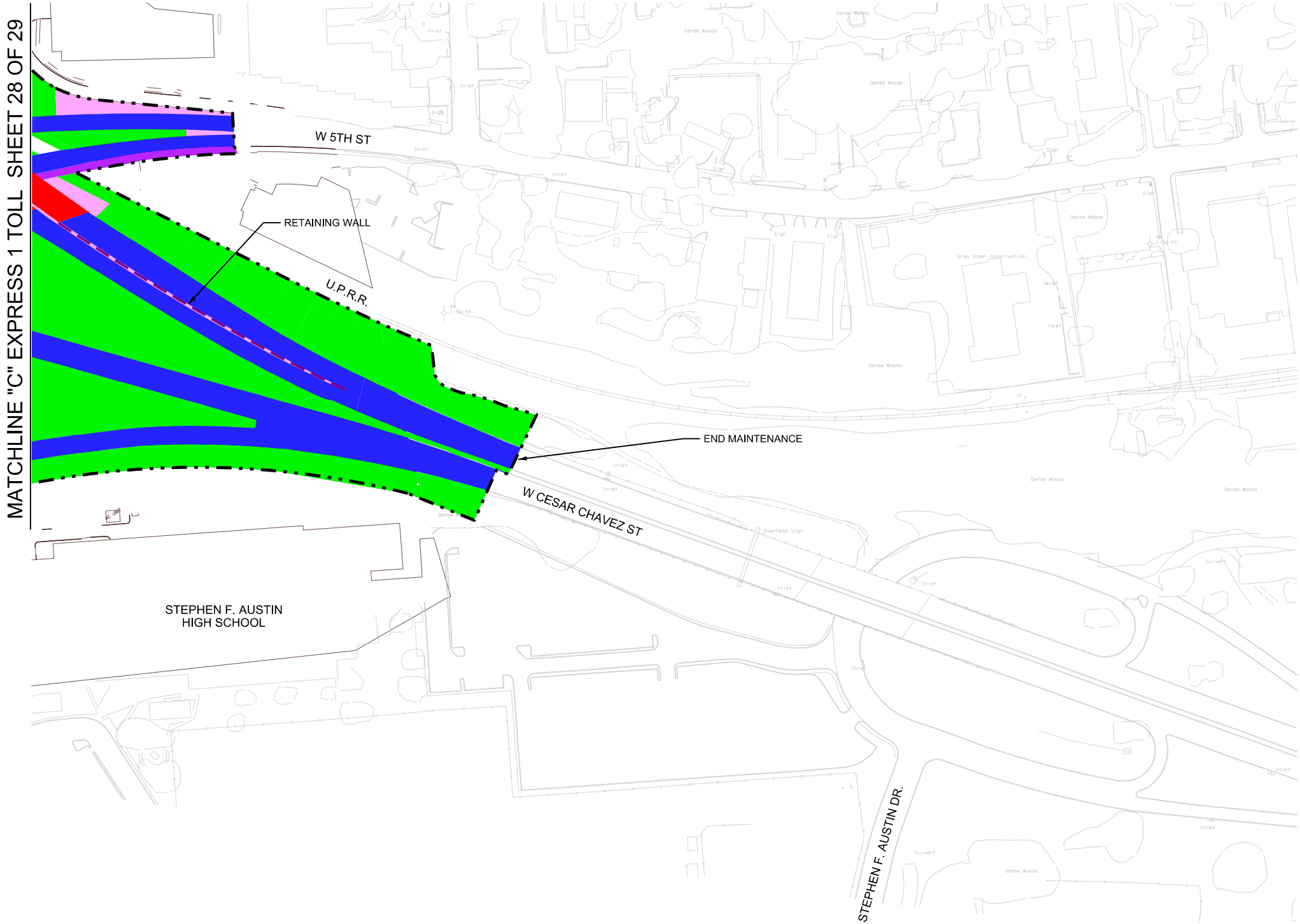


LEGEND

- LIMITS OF MAINTENANCE
- MAIN LANE PAVEMENT (INCLUDING RAMPS)
- EXPRESS LANE PAVEMENT
- FRONTAGE ROAD/CROSS STREET PAVEMENT
- BRIDGES
- MOWING
- LANDSCAPE MOWING
- LANDSCAPING/PLANTING
- SIDEWALK/SHARED USE PATH
- POND
- ENVIRONMENTALLY SENSITIVE AREA
- CREEKS/STREAMS
- CONCRETE/STONE RIPRAP
- SOI IND/RETAINING WALLS

NOTES:

- MAPS ARE BASED ON THE MOST CURRENT AVAILABLE DATA AND ARE SUBJECT TO CHANGE.
- MOWING AREA 4 FEET ON EITHER SIDE OF THE SHARED USE PATH IS INCLUDED AS PART OF AMENDMENT #1.



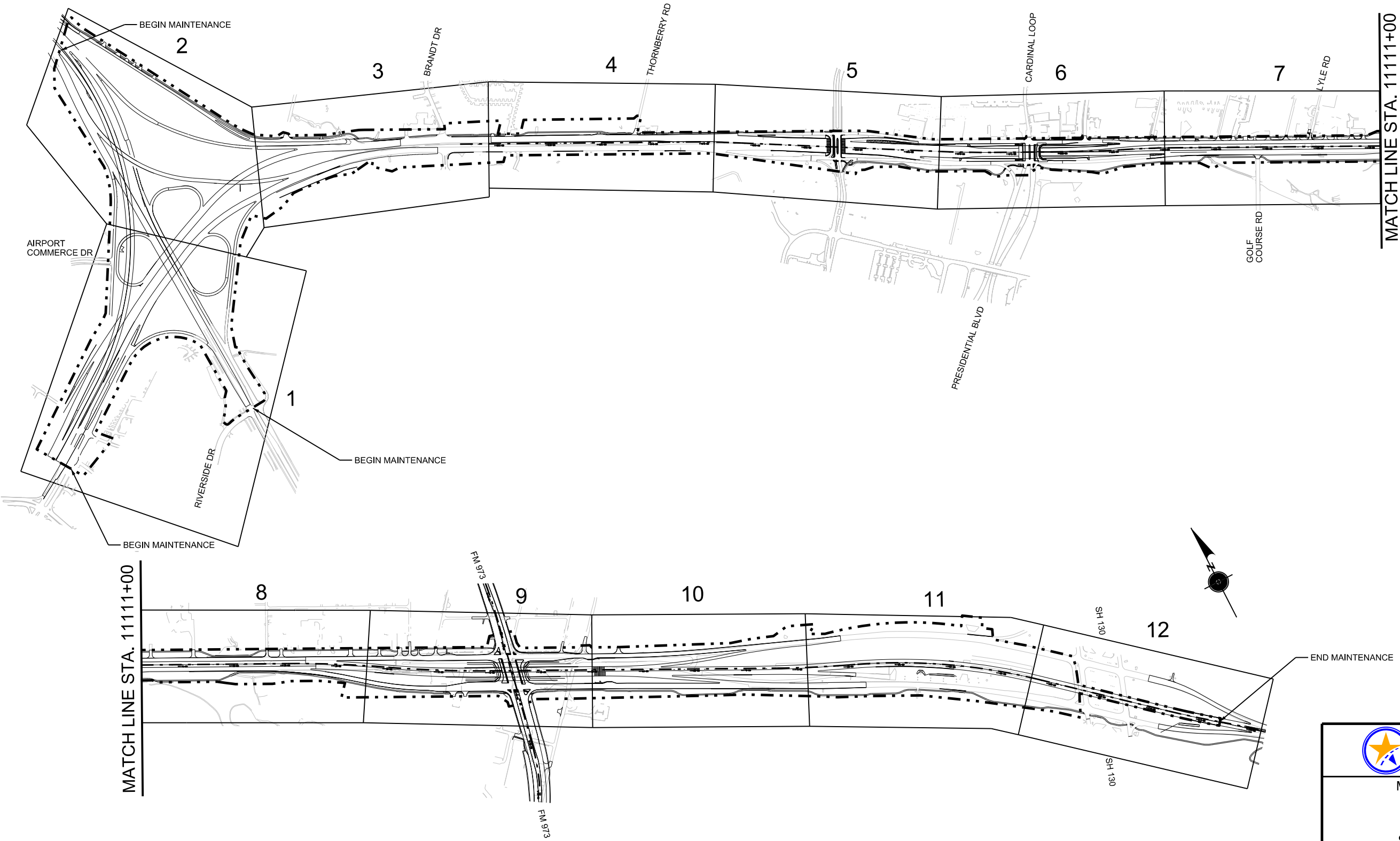
MAINTENANCE MAPS
2023 PBMC

EXPRESS 1 TOLL
CESAR CHAVEZ

SHEET 1 OF 1 SHEETS

DESIGNED BY:	FED.RD. DIV.NO.	PROJECT NO.		SHEET NO.
STAFF		20PROGXXX02M		174
DRAWN BY:	STATE	DIST.	COUNTY	
STAFF	TEXAS	AUS	TRAVIS	
CHECKED BY:	CONT.	SECT.	JOB	HIGHWAY NO.
CES	XXXX	XX	XXX	VAR

LEGEND
1 SHEET NUMBER



CENTRAL TEXAS REGIONAL
MOBILITY AUTHORITY

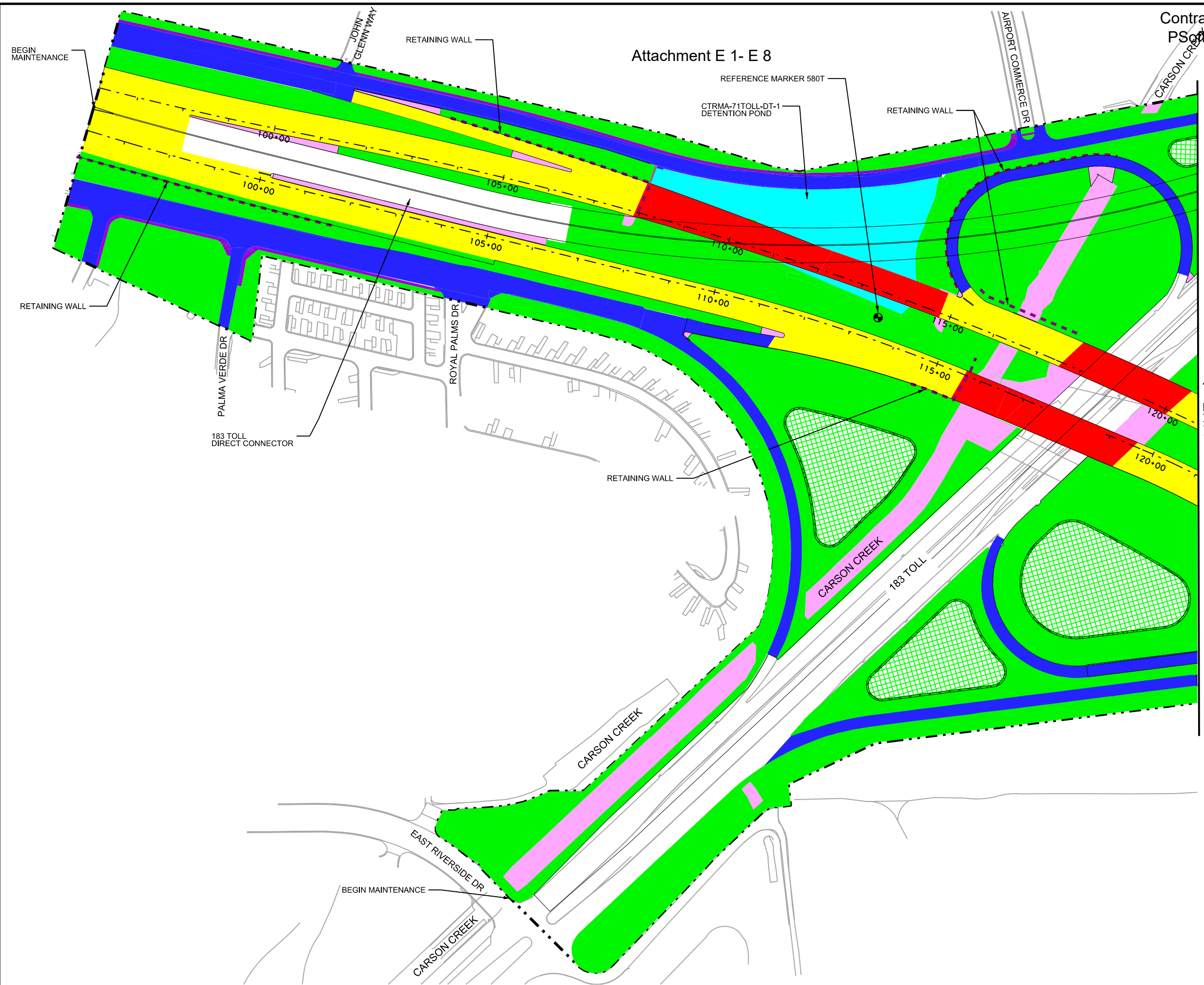
MAINTENANCE MAPS
2023 PBMC

71 TOLL
SHEET LAYOUT

SHEET 1 OF 1 SHEETS

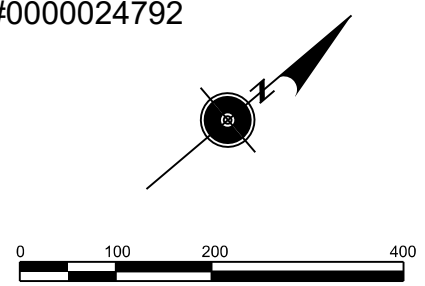
DESIGNED BY:	PROJECT NO.			SHEET NO.
STAFF	20PROGXXX02M			14
DRAWN BY:	STATE	DIST.	COUNTY	
STAFF	TEXAS	AUS	TRAVIS	
CHECKED BY:	CONT.	SECT.	JOB	HIGHWAY NO.
CES	XXXX	XX	XXX	VAR

DATE: 6/01/2023
TIME: 1:33:35 PM
FILE: SH71_2020_PLN01.dgn



Attachment E 1- E 8

Contract No. 14-0XXF7001
PS# PO ID#0000024792



LEGEND

- LIMITS OF MAINTENANCE
- MAIN LANE PAVEMENT (INCLUDING RAMPS)
- EXPRESS LANE PAVEMENT
- FRONTAGE ROAD/CROSS STREET PAVEMENT
- BRIDGES
- MOWING
- LANDSCAPE MOWING
- LANDSCAPING/PLANTING
- SIDEWALK/SHARED USE PATH
- POND
- ENVIRONMENTALLY SENSITIVE AREA
- CREEKS/STREAMS
- CONCRETE/STONE RIPRAP
- SOUND/RETAINING WALLS

NOTES:

1. MAPS ARE BASED ON THE MOST CURRENT AVAILABLE DATA AND ARE SUBJECT TO CHANGE.
2. SHARED USE PATH, SHARED USE PATH LIGHTING, PLANTING BEDS AND TREES, MOWING AREA 4 FEET ON EITHER SIDE OF SHARED USE PATH INCLUDED IN CTRMA RESPONSIBILITIES.

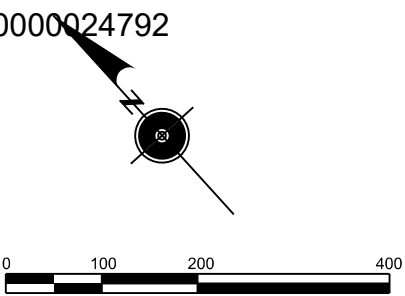
MATCH LINE A
SEE SHEET 2



MAINTENANCE MAPS
2023 PBMC
71 TOLL
BEGIN PROJECT TO
MATCHLINE A

SHEET 1 OF 12 SHEETS

DESIGNED BY:	PROJECT NO.			SHEET NO.
STAFF	20PROGXXX02M			15
DRAWN BY:	STATE	DIST.	COUNTY	
STAFF	TEXAS	AUS	TRAVIS	
CHECKED BY:	CONT.	SECT.	JOB	HIGHWAY NO.
CES	XXXX	XX	XXX	VAR

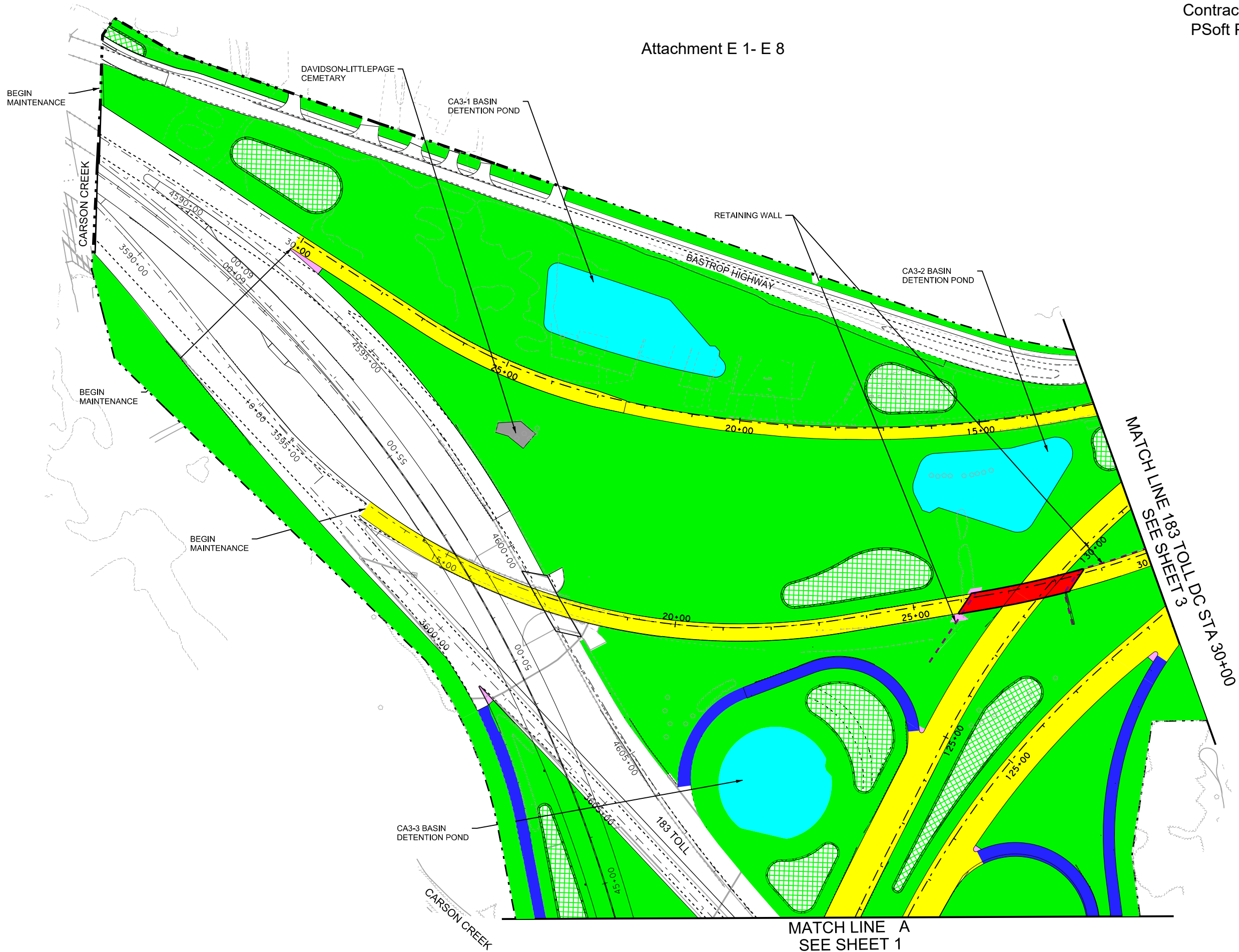


LEGEND

- LIMITS OF MAINTENANCE
- MAIN LANE PAVEMENT (INCLUDING RAMPS)
- EXPRESS LANE PAVEMENT
- FRONTAGE ROAD/CROSS STREET PAVEMENT
- BRIDGES
- MOWING
- LANDSCAPE MOWING
- LANDSCAPING/PLANTING
- SIDEWALK/SHARED USE PATH
- POND
- ENVIRONMENTALLY SENSITIVE AREA
- CREEKS/STREAMS
- CONCRETE/STONE RIPRAP
- SOUND/RETAINING WALLS

NOTES:

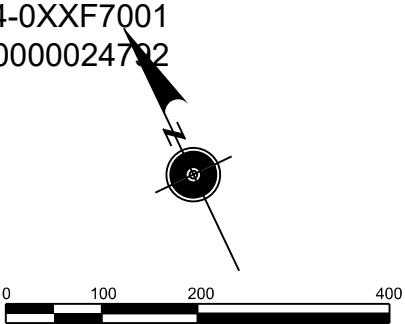
1. MAPS ARE BASED ON THE MOST CURRENT AVAILABLE DATA AND ARE SUBJECT TO CHANGE.
2. SHARED USE PATH, SHARED USE PATH LIGHTING, PLANTING BEDS AND TREES, MOWING AREA 4 FEET ON EITHER SIDE OF SHARED USE PATH INCLUDED IN CTRMA RESPONSIBILITIES.



MAINTENANCE MAPS
2023 PBMC
71 TOLL
MATCHLINE A TO
183 TOLL DC STA 30+00

SHEET 2 OF 12 SHEETS

DESIGNED BY:	PROJECT NO.			SHEET NO.
STAFF	20PROGXXX02M			16
DRAWN BY:	STATE	DIST.	COUNTY	
STAFF	TEXAS	AUS	TRAVIS	
CHECKED BY:	CONT.	SECT.	JOB	HIGHWAY NO.
CES	XXXX	XX	XXX	VAR

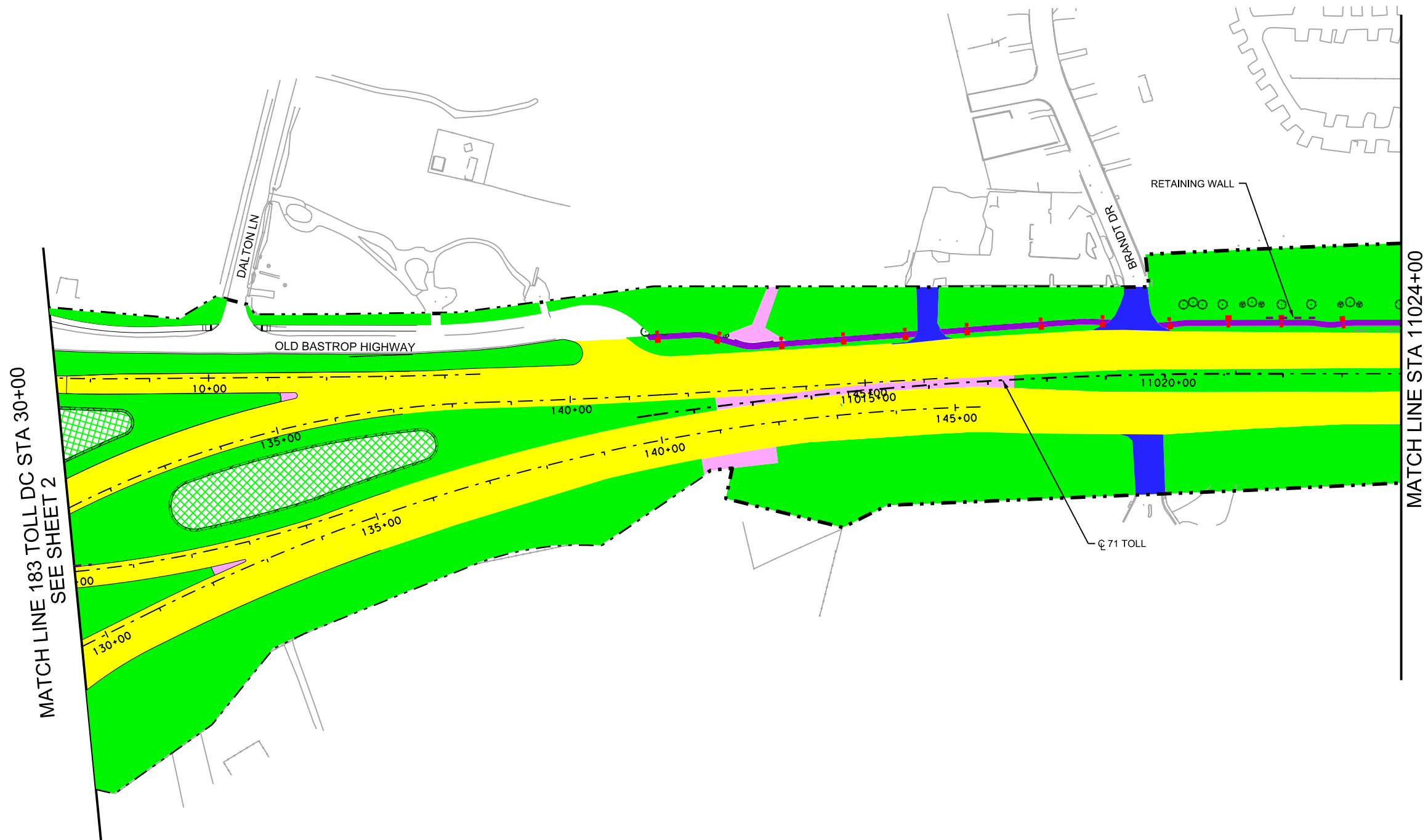


LEGEND

- LIMITS OF MAINTENANCE
- MAIN LANE PAVEMENT (INCLUDING RAMPS)
- EXPRESS LANE PAVEMENT
- FRONTAGE ROAD/CROSS STREET PAVEMENT
- BRIDGES
- MOWING
- LANDSCAPE MOWING
- LANDSCAPING/PLANTING
- SIDEWALK/SHARED USE PATH
- POND
- ENVIRONMENTALLY SENSITIVE AREA
- CREEKS/STREAMS
- CONCRETE/STONE RIPRAP
- SOUND/RETAINING WALLS
- SHARED USE PATH LIGHTING
- TREE TO BE MAINTAINED

NOTES:

- MAPS ARE BASED ON THE MOST CURRENT AVAILABLE DATA AND ARE SUBJECT TO CHANGE.
- SHARED USE PATH, SHARED USE PATH LIGHTING, PLANTING BEDS AND TREES, MOWING AREA 4 FEET ON EITHER SIDE OF SHARED USE PATH INCLUDED IN CTRMA RESPONSIBILITIES.



MAINTENANCE MAPS
2023 PBMC
71 TOLL
183 TOLL DC STA 30+00
TO STA 11024+00

SHEET 3 OF 12 SHEETS

DESIGNED BY:	PROJECT NO.			SHEET NO.
STAFF	20PROGXXX02M			17
DRAWN BY:	STATE	DIST.	COUNTY	
STAFF	TEXAS	AUS	TRAVIS	
CHECKED BY:	CONT.	SECT.	JOB	HIGHWAY NO.
CES	XXXX	XX	XXX	VAR

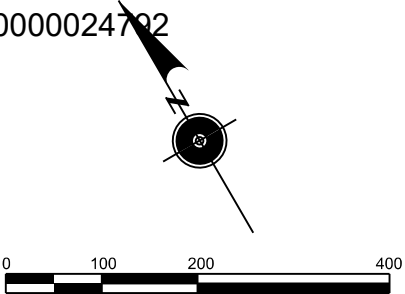


1. MAPS ARE BASED ON THE MOST CURRENT AVAILABLE DATA AND ARE SUBJECT TO CHANGE.
2. SHARED USE PATH, SHARED USE PATH LIGHTING, PLANTING BEDS AND TREES, MOWING AREA 4 FEET ON EITHER SIDE OF SHARED USE PATH INCLUDED IN CTRMA RESPONSIBILITIES.

MAINTENANCE MAPS
2023 PBMC
71 TOLL
STA 11024+00 TO
STA 11046+00

SHEET 4 OF 12 SHEETS

DESIGNED BY:		PROJECT NO.			SHEET NO.	
STAFF		20PROGXXX02M			18	
DRAWN BY:		STATE	DIST.	COUNTY		
STAFF		TEXAS	AUS	TRAVIS		
CHECKED BY:		CONT.	SECT.	JOB	HIGHWAY NO.	
CES		XXXX	XX	XXX	VAR	

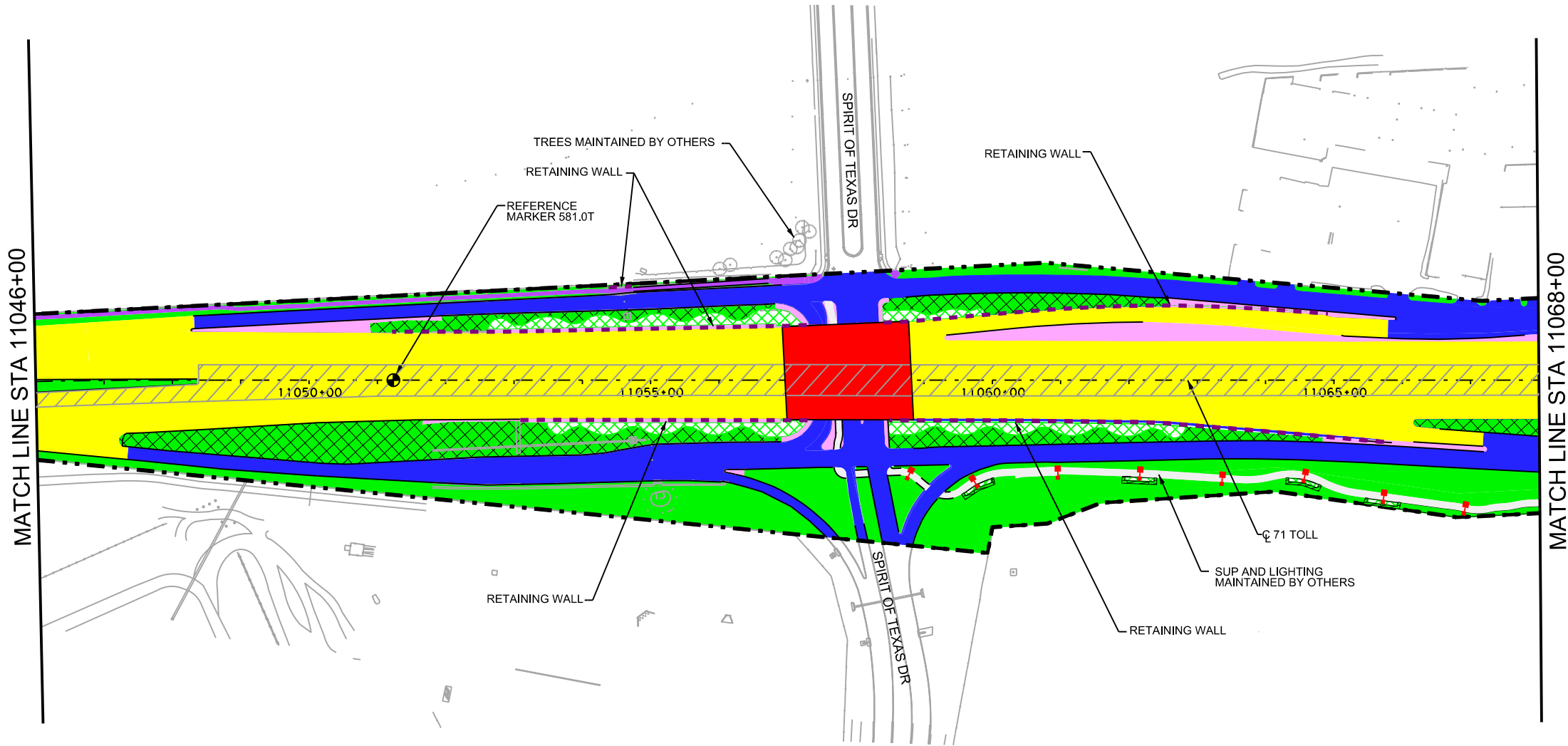


LEGEND

- LIMITS OF MAINTENANCE
- MAIN LANE PAVEMENT (INCLUDING RAMPS)
- EXPRESS LANE PAVEMENT
- FRONTAGE ROAD/CROSS STREET PAVEMENT
- BRIDGES
- MOWING
- LANDSCAPE MOWING
- LANDSCAPING/PLANTING
- SIDEWALK/SHARED USE PATH
- POND
- ENVIRONMENTALLY SENSITIVE AREA
- CREEKS/STREAMS
- CONCRETE/STONE RIPRAP
- SOUND/RETAINING WALLS
- SHARED USE PATH LIGHTING
- TREE TO BE MAINTAINED

NOTES:

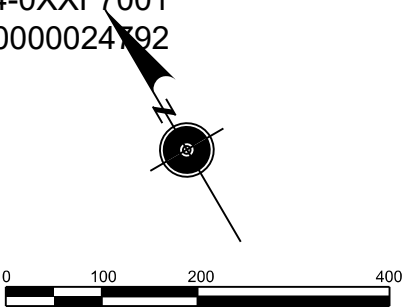
- MAPS ARE BASED ON THE MOST CURRENT AVAILABLE DATA AND ARE SUBJECT TO CHANGE.
- SHARED USE PATH, SHARED USE PATH LIGHTING, PLANTING BEDS AND TREES, MOWING AREA 4 FEET ON EITHER SIDE OF SHARED USE PATH INCLUDED IN CTRMA RESPONSIBILITIES.



MAINTENANCE MAPS
2023 PBMC
71 TOLL
STA 11046+00 TO STA 11068+00

SHEET 5 OF 12 SHEETS

DESIGNED BY:	PROJECT NO.			SHEET NO.
STAFF	20PROGXXX02M			19
DRAWN BY:	STATE	DIST.	COUNTY	
STAFF	TEXAS	AUS	TRAVIS	
CHECKED BY:	CONT.	SECT.	JOB	HIGHWAY NO.
CES	XXXX	XX	XXX	VAR



LEGEND

- LIMITS OF MAINTENANCE
- MAIN LANE PAVEMENT (INCLUDING RAMPS)
- EXPRESS LANE PAVEMENT
- FRONTAGE ROAD/CROSS STREET PAVEMENT
- BRIDGES
- MOWING
- LANDSCAPE MOWING
- LANDSCAPING/PLANTING
- SIDEWALK/SHARED USE PATH
- POND
- ENVIRONMENTALLY SENSITIVE AREA
- CREEKS/STREAMS
- CONCRETE/STONE RIPRAP
- SOUND/RETAINING WALLS
- SHARED USE PATH LIGHTING
- TREE TO BE MAINTAINED

NOTES:

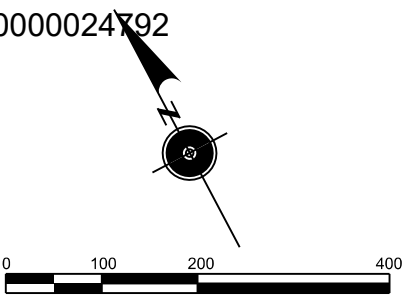
- MAPS ARE BASED ON THE MOST CURRENT AVAILABLE DATA AND ARE SUBJECT TO CHANGE.
- SHARED USE PATH, SHARED USE PATH LIGHTING, PLANTING BEDS AND TREES, MOWING AREA 4 FEET ON EITHER SIDE OF SHARED USE PATH INCLUDED IN CTRMA RESPONSIBILITIES.



MAINTENANCE MAPS
2023 PBMC
71 TOLL
STA 11068+00 TO STA 11090+00

SHEET 6 OF 12 SHEETS

DESIGNED BY:	PROJECT NO.			SHEET NO.
STAFF	20PROGXXX02M			20
DRAWN BY:	STATE	DIST.	COUNTY	
STAFF	TEXAS	AUS	TRAVIS	
CHECKED BY:	CONT.	SECT.	JOB	HIGHWAY NO.
CES	XXXX	XX	XXX	VAR

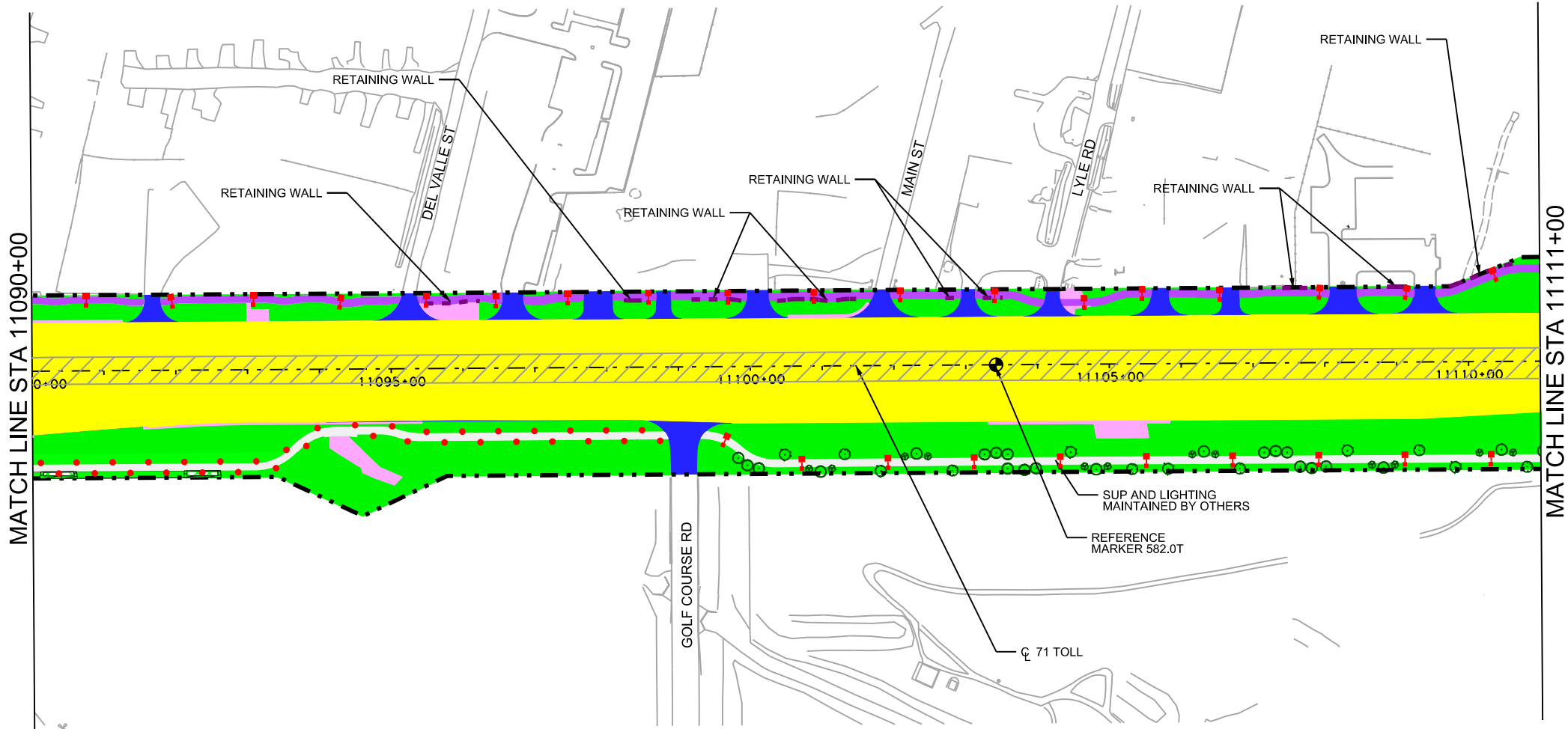


LEGEND

- LIMITS OF MAINTENANCE
- MAIN LANE PAVEMENT (INCLUDING RAMPS)
- EXPRESS LANE PAVEMENT
- FRONTAGE ROAD/CROSS STREET PAVEMENT
- BRIDGES
- MOWING
- LANDSCAPE MOWING
- LANDSCAPING/PLANTING
- SIDEWALK/SHARED USE PATH
- POND
- ENVIRONMENTALLY SENSITIVE AREA
- CREEKS/STREAMS
- CONCRETE/STONE RIPRAP
- SOUND/RETAINING WALLS
- SHARED USE PATH LIGHTING
- TREE TO BE MAINTAINED

NOTES:

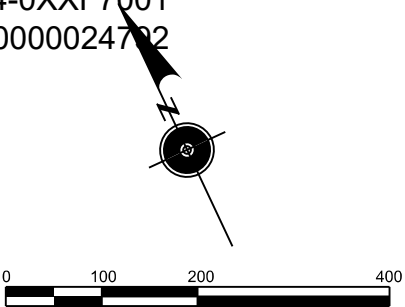
- MAPS ARE BASED ON THE MOST CURRENT AVAILABLE DATA AND ARE SUBJECT TO CHANGE.
- SHARED USE PATH, SHARED USE PATH LIGHTING, PLANTING BEDS AND TREES, MOWING AREA 4 FEET ON EITHER SIDE OF SHARED USE PATH INCLUDED IN CTRMA RESPONSIBILITIES.



MAINTENANCE MAPS
2023 PBMC
71 TOLL
STA 11090+00 TO STA 11111+00

SHEET 7 OF 12 SHEETS

DESIGNED BY:	PROJECT NO.			SHEET NO.
STAFF	20PROGXXX02M			21
DRAWN BY:	STATE	DIST.	COUNTY	
STAFF	TEXAS	AUS	TRAVIS	
CHECKED BY:	CONT.	SECT.	JOB	HIGHWAY NO.
CES	XXXX	XX	XXX	VAR



LEGEND

- LIMITS OF MAINTENANCE
- MAIN LANE PAVEMENT (INCLUDING RAMPS)
- EXPRESS LANE PAVEMENT
- FRONTAGE ROAD/CROSS STREET PAVEMENT
- BRIDGES
- MOWING
- LANDSCAPE MOWING
- LANDSCAPING/PLANTING
- SIDEWALK/SHARED USE PATH
- POND
- ENVIRONMENTALLY SENSITIVE AREA
- CREEKS/STREAMS
- CONCRETE/STONE RIPRAP
- SOUND/RETAINING WALLS
- SHARED USE PATH LIGHTING
- TREE TO BE MAINTAINED

NOTES:

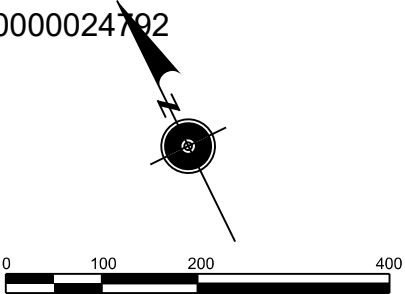
- MAPS ARE BASED ON THE MOST CURRENT AVAILABLE DATA AND ARE SUBJECT TO CHANGE.
- SHARED USE PATH, SHARED USE PATH LIGHTING, PLANTING BEDS AND TREES, MOWING AREA 4 FEET ON EITHER SIDE OF SHARED USE PATH INCLUDED IN CTRMA RESPONSIBILITIES.



MAINTENANCE MAPS
2023 PBMC
71 TOLL
STA 11111+00 TO STA 11133+00

SHEET 8 OF 12 SHEETS

DESIGNED BY:	PROJECT NO.			SHEET NO.
STAFF	20PROGXXX02M			22
DRAWN BY:	STATE	DIST.	COUNTY	
STAFF	TEXAS	AUS	TRAVIS	
CHECKED BY:	CONT.	SECT.	JOB	HIGHWAY NO.
CES	XXXX	XX	XXX	VAR

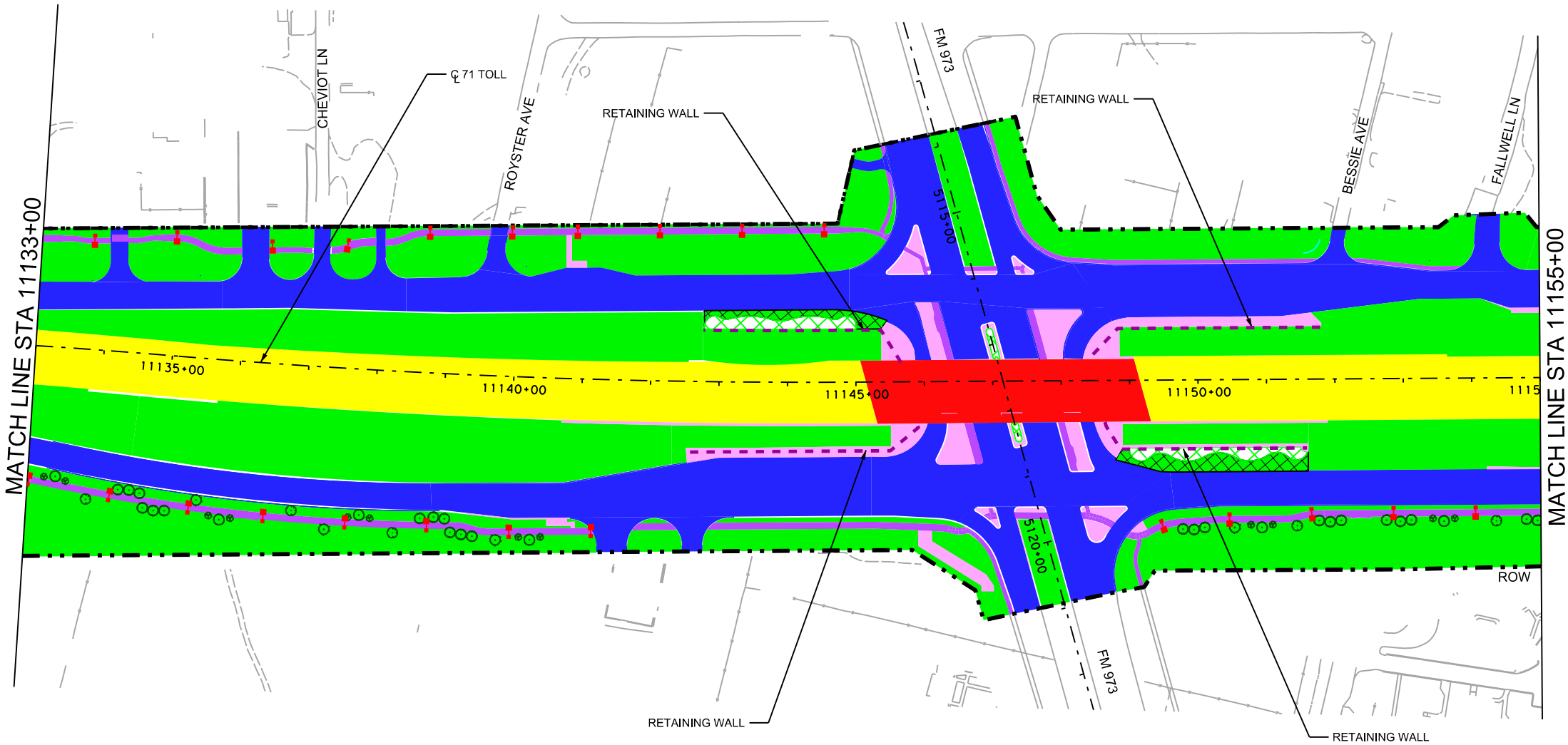


LEGEND

- LIMITS OF MAINTENANCE
- MAIN LANE PAVEMENT (INCLUDING RAMPS)
- EXPRESS LANE PAVEMENT
- FRONTAGE ROAD/CROSS STREET PAVEMENT
- BRIDGES
- MOWING
- LANDSCAPE MOWING
- LANDSCAPING/PLANTING
- SIDEWALK/SHARED USE PATH
- POND
- ENVIRONMENTALLY SENSITIVE AREA
- CREEKS/STREAMS
- CONCRETE/STONE RIPRAP
- SOUND/RETAINING WALLS
- SHARED USE PATH LIGHTING
- TREE TO BE MAINTAINED

NOTES:

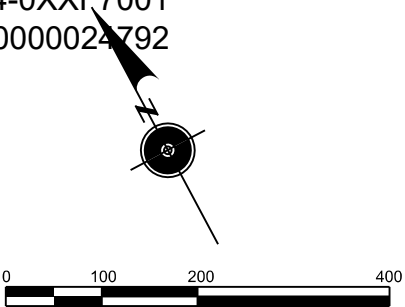
- MAPS ARE BASED ON THE MOST CURRENT AVAILABLE DATA AND ARE SUBJECT TO CHANGE.
- SHARED USE PATH, SHARED USE PATH LIGHTING, PLANTING BEDS AND TREES, MOWING AREA 4 FEET ON EITHER SIDE OF SHARED USE PATH INCLUDED IN CTRMA RESPONSIBILITIES.



MAINTENANCE MAPS
2023 PBMC
71 TOLL
STA 11133+00 TO STA 11155+00

SHEET 9 OF 12 SHEETS

DESIGNED BY:	PROJECT NO.			SHEET NO.
STAFF	20PROGXXX02M			23
DRAWN BY:	STATE	DIST.	COUNTY	
STAFF	TEXAS	AUS	TRAVIS	
CHECKED BY:	CONT.	SECT.	JOB	HIGHWAY NO.
CES	XXXX	XX	XXX	VAR




LEGEND


- LIMITS OF MAINTENANCE
- MAIN LANE PAVEMENT (INCLUDING RAMPS)
- EXPRESS LANE PAVEMENT
- FRONTAGE ROAD/CROSS STREET PAVEMENT
- BRIDGES
- MOWING
- LANDSCAPE MOWING
- LANDSCAPING/PLANTING
- SIDEWALK/SHARED USE PATH
- POND
- ENVIRONMENTALLY SENSITIVE AREA
- CREEKS/STREAMS
- CONCRETE/STONE RIPRAP
- SOUND/RETAINING WALLS
- SHARED USE PATH LIGHTING
- TREE TO BE MAINTAINED

NOTES:

- MAPS ARE BASED ON THE MOST CURRENT AVAILABLE DATA AND ARE SUBJECT TO CHANGE.
- SHARED USE PATH, SHARED USE PATH LIGHTING, PLANTING BEDS AND TREES, MOWING AREA 4 FEET ON EITHER SIDE OF SHARED USE PATH INCLUDED IN CTRMA RESPONSIBILITIES.



DATE: 6/21/2023
TIME: 1:35:31 PM
FILE: SH71_2020_PLN10.dgn

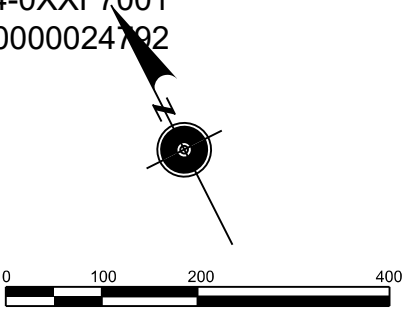


CENTRAL TEXAS REGIONAL
MOBILITY AUTHORITY

MAINTENANCE MAPS
2023 PBMC
71 TOLL
STA 11155+00 TO STA 11176+00

SHEET 10 OF 12 SHEETS

DESIGNED BY:	PROJECT NO.				SHEET NO.
STAFF	20PROGXXX02M				24
DRAWN BY:	STATE	DIST.	COUNTY		
STAFF	TEXAS	AUS	TRAVIS		
CHECKED BY:	CONT.	SECT.	JOB	HIGHWAY NO.	
CES	XXXX	XX	XXX	VAR	

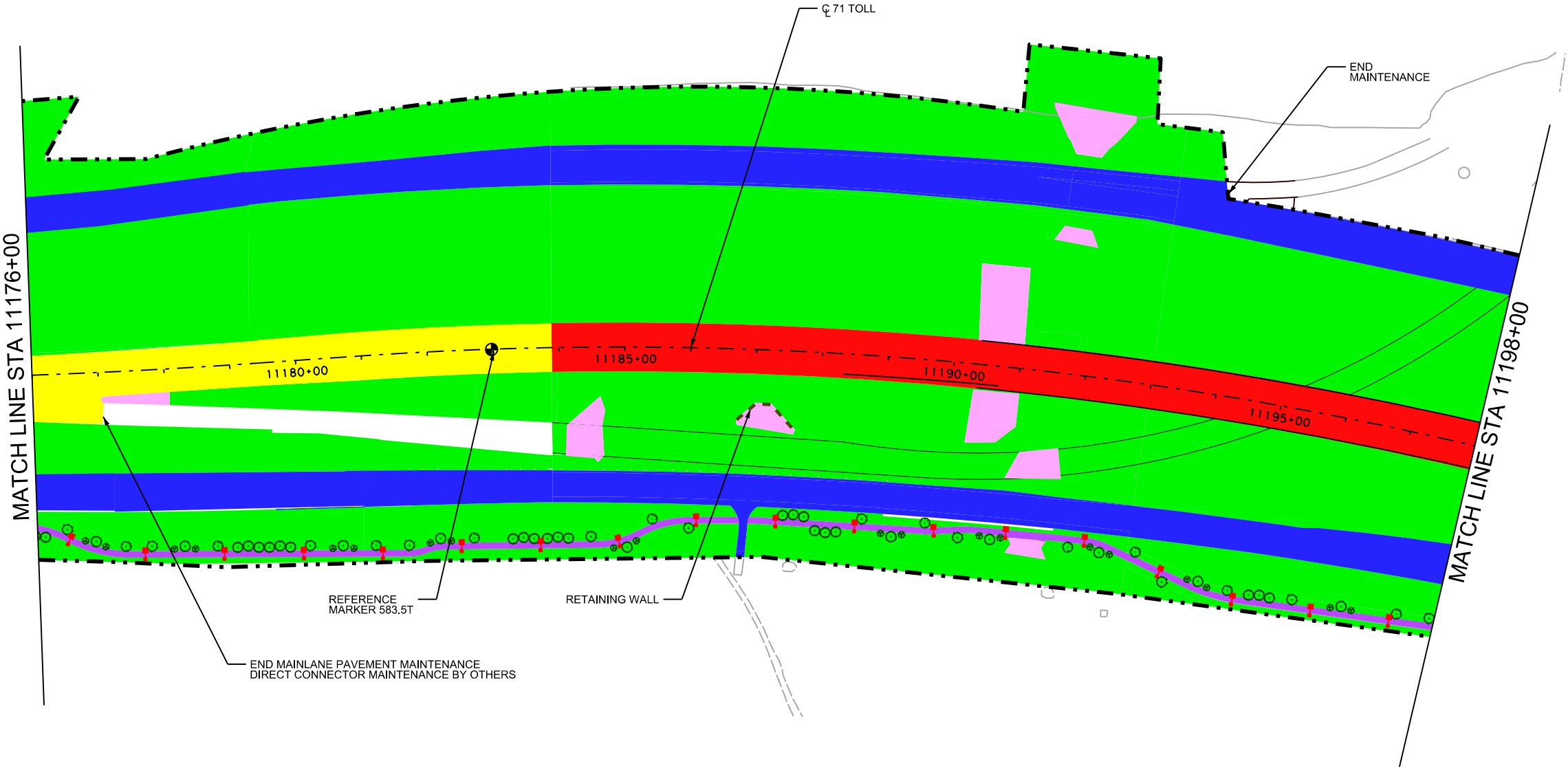


LEGEND

- LIMITS OF MAINTENANCE
- MAIN LANE PAVEMENT (INCLUDING RAMPS)
- EXPRESS LANE PAVEMENT
- FRONTAGE ROAD/CROSS STREET PAVEMENT
- BRIDGES
- MOWING
- LANDSCAPE MOWING
- LANDSCAPING/PLANTING
- SIDEWALK/SHARED USE PATH
- POND
- ENVIRONMENTALLY SENSITIVE AREA
- CREEKS/STREAMS
- CONCRETE/STONE RIPRAP
- SOUND/RETAINING WALLS
- SHARED USE PATH LIGHTING
- TREE TO BE MAINTAINED

NOTES:


1. MAPS ARE BASED ON THE MOST CURRENT AVAILABLE DATA AND ARE SUBJECT TO CHANGE.
2. SHARED USE PATH, SHARED USE PATH LIGHTING, PLANTING BEDS AND TREES, MOWING AREA 4 FEET ON EITHER SIDE OF SHARED USE PATH INCLUDED IN CTRMA RESPONSIBILITIES.



MAINTENANCE MAPS
2023 PBMC
71 TOLL
STA 11176+00 TO STA 11198+00

SHEET 11 OF 12 SHEETS

DESIGNED BY:	PROJECT NO.			SHEET NO.
STAFF	20PROGXXX02M			25
DRAWN BY:	STATE	DIST.	COUNTY	
STAFF	TEXAS	AUS	TRAVIS	
CHECKED BY:	CONT.	SECT.	JOB	HIGHWAY NO.
CES	XXXX	XX	XXX	VAR

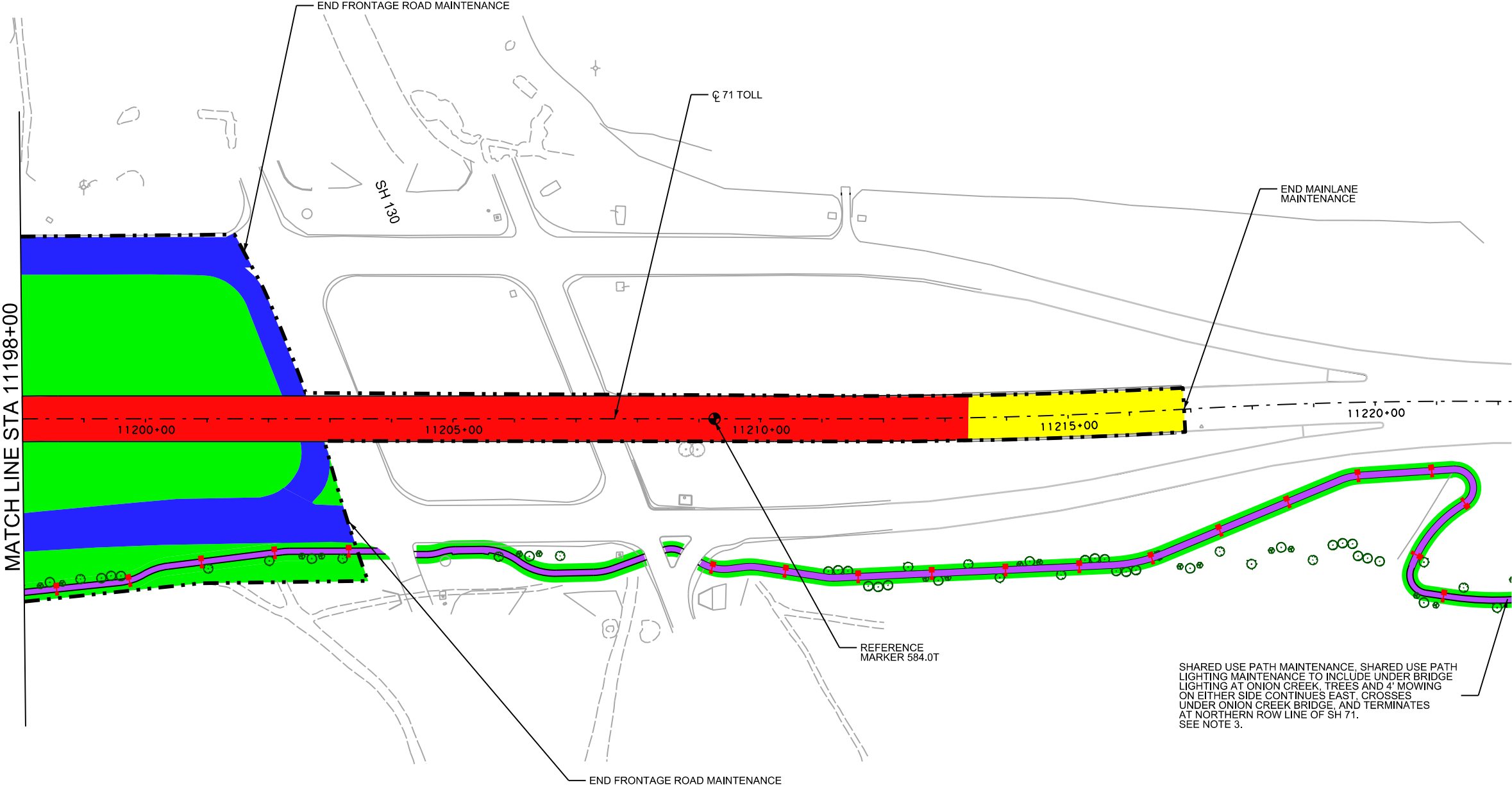


LEGEND

- LIMITS OF MAINTENANCE
- MAIN LANE PAVEMENT (INCLUDING RAMPS)
- EXPRESS LANE PAVEMENT
- FRONTAGE ROAD/CROSS STREET PAVEMENT
- BRIDGES
- MOWING
- LANDSCAPE MOWING
- LANDSCAPING/PLANTING
- SIDEWALK/SHARED USE PATH
- POND
- ENVIRONMENTALLY SENSITIVE AREA
- CREEKS/STREAMS
- CONCRETE/STONE RIPRAP
- SOUND/RETAINING WALLS
- SHARED USE PATH LIGHTING
- TREE TO BE MAINTAINED

NOTES:

- MAPS ARE BASED ON THE MOST CURRENT AVAILABLE DATA AND ARE SUBJECT TO CHANGE.
- SHARED USE PATH, SHARED USE PATH LIGHTING, PLANTING BEDS AND TREES, MOWING AREA 4 FEET ON EITHER SIDE OF SHARED USE PATH INCLUDED IN CTRMA RESPONSIBILITIES.
- TEXAS FATMUCKET SPECIMENS HAVE BEEN FOUND IN ONION CREEK. MAINTAIN PER SPECIFICATIONS FOR MIGRATORY BIRD TREATY AND ENDANGERED SPECIES ACT AS DESCRIBED IN THE CONTRACT DOCUMENTS.



SHARED USE PATH MAINTENANCE. SHARED USE PATH LIGHTING MAINTENANCE TO INCLUDE UNDER BRIDGE LIGHTING AT ONION CREEK. TREES AND 4' MOWING ON EITHER SIDE. CONTINUES EAST, CROSSES UNDER ONION CREEK BRIDGE, AND TERMINATES AT NORTHERN ROW LINE OF SH 71. SEE NOTE 3.

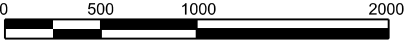


CENTRAL TEXAS REGIONAL
MOBILITY AUTHORITY

MAINTENANCE MAPS
2023 PBMC
71 TOLL
STA 11198+00 TO END PROJECT

SHEET 12 OF 12 SHEETS

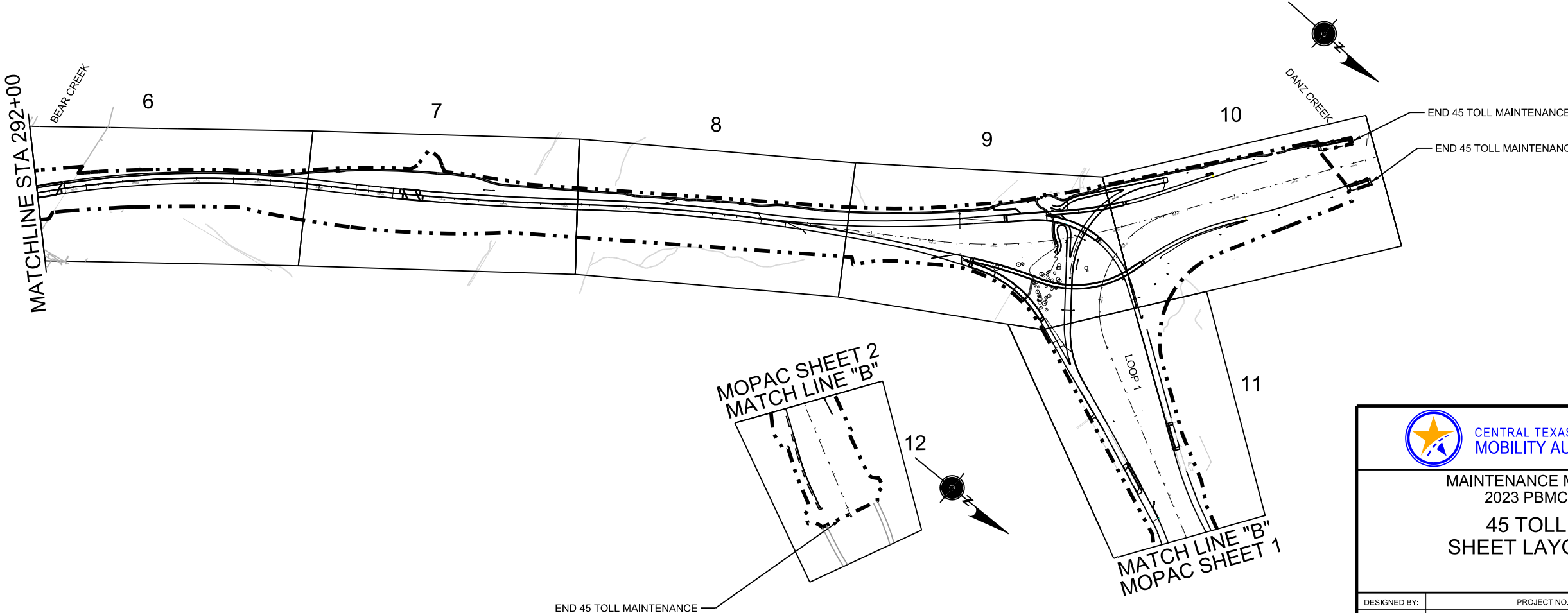
DESIGNED BY:	PROJECT NO.			SHEET NO.
STAFF	20PROGXXX02M			26
DRAWN BY:	STATE	DIST.	COUNTY	
STAFF	TEXAS	AUS	TRAVIS	
CHECKED BY:	CONT.	SECT.	JOB	HIGHWAY NO.
CES	XXXX	XX	XXX	VAR



SCALE IN FEET

LEGEND

1 SHEET NUMBER



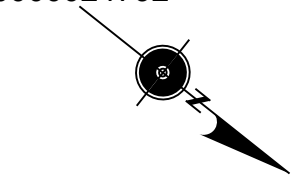
END 45 TOLL MAINTENANCE



MAINTENANCE MAPS
2023 PBMC
45 TOLL
SHEET LAYOUT

SHEET 1 OF 1 SHEETS

DESIGNED BY:	PROJECT NO.		SHEET NO.
STAFF	20PROGXXX02M		1
DRAWN BY:	STATE	DIST.	COUNTY
STAFF	TEXAS	AUS	HAYS/TRAVIS
CHECKED BY:	CONT.	SECT.	JOB
CES	XXXX	XX	XXX
			HIGHWAY NO.
			VAR

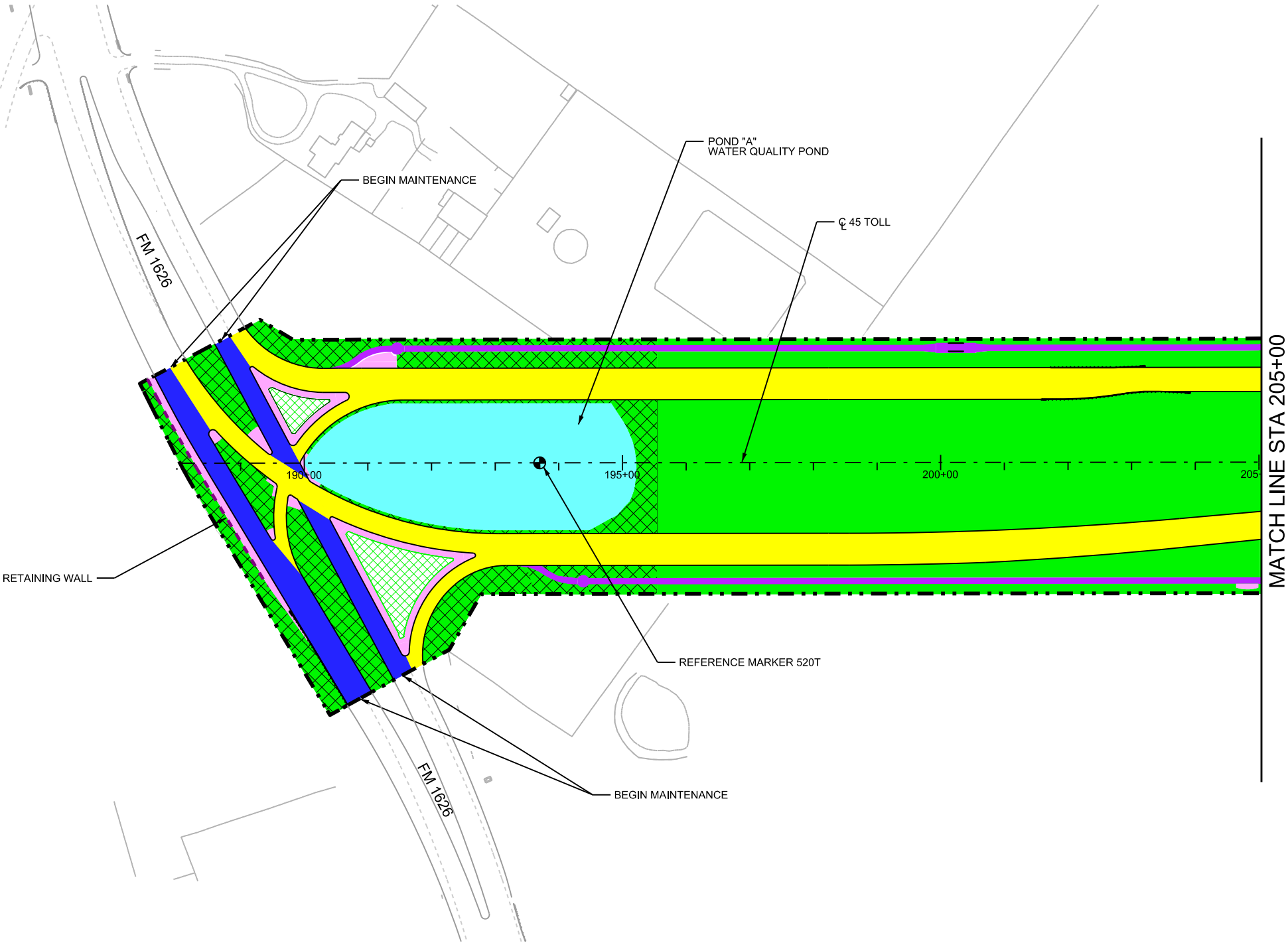


LEGEND

- LIMIT OF MAINTENANCE
- MAIN LANE PAVEMENT (INCLUDING RAMPS)
- FRONTAGE ROAD/CROSS STREET PAVEMENT
- BRIDGES
- MOWING
- LANDSCAPE MOWING
- LANDSCAPING/PLANTING
- SIDEWALK/SHARED USE PATH
- POND
- ENVIRONMENTALLY SENSITIVE AREA
- CREEKS/STREAMS
- CONCRETE/STONE RIPRAP
- SOUND/RETAINING WALLS

NOTES:


1. MAPS ARE BASED ON THE MOST CURRENT AVAILABLE DATA AND ARE SUBJECT TO CHANGE.
2. ALL ADVANCE SIGNS RELATED TO THE TOLL FACILITY ARE INCLUDED IN THE CTRMA MAINTENANCE EXCLUDING SUPPORTS AND TRUSSES.
3. MAINTAIN PER SPECIFICATIONS FOR EDWARDS AQUIFER RECHARGE AND CONTRIBUTING ZONES AS DESCRIBED IN THE CONTRACT DOCUMENTS.



MAINTENANCE MAPS
2023 PBMC
45 TOLL
BEGIN TO STA 205+00

SHEET 1 OF 12 SHEETS

DESIGNED BY:	PROJECT NO.		SHEET NO.
STAFF	20PROGXXX02M		2
DRAWN BY:	STATE	DIST.	COUNTY
STAFF	TEXAS	AUS	HAYS/TRAVIS
CHECKED BY:	CONT.	SECT.	JOB
CES	XXXX	XX	XXX
			HIGHWAY NO.
			VAR

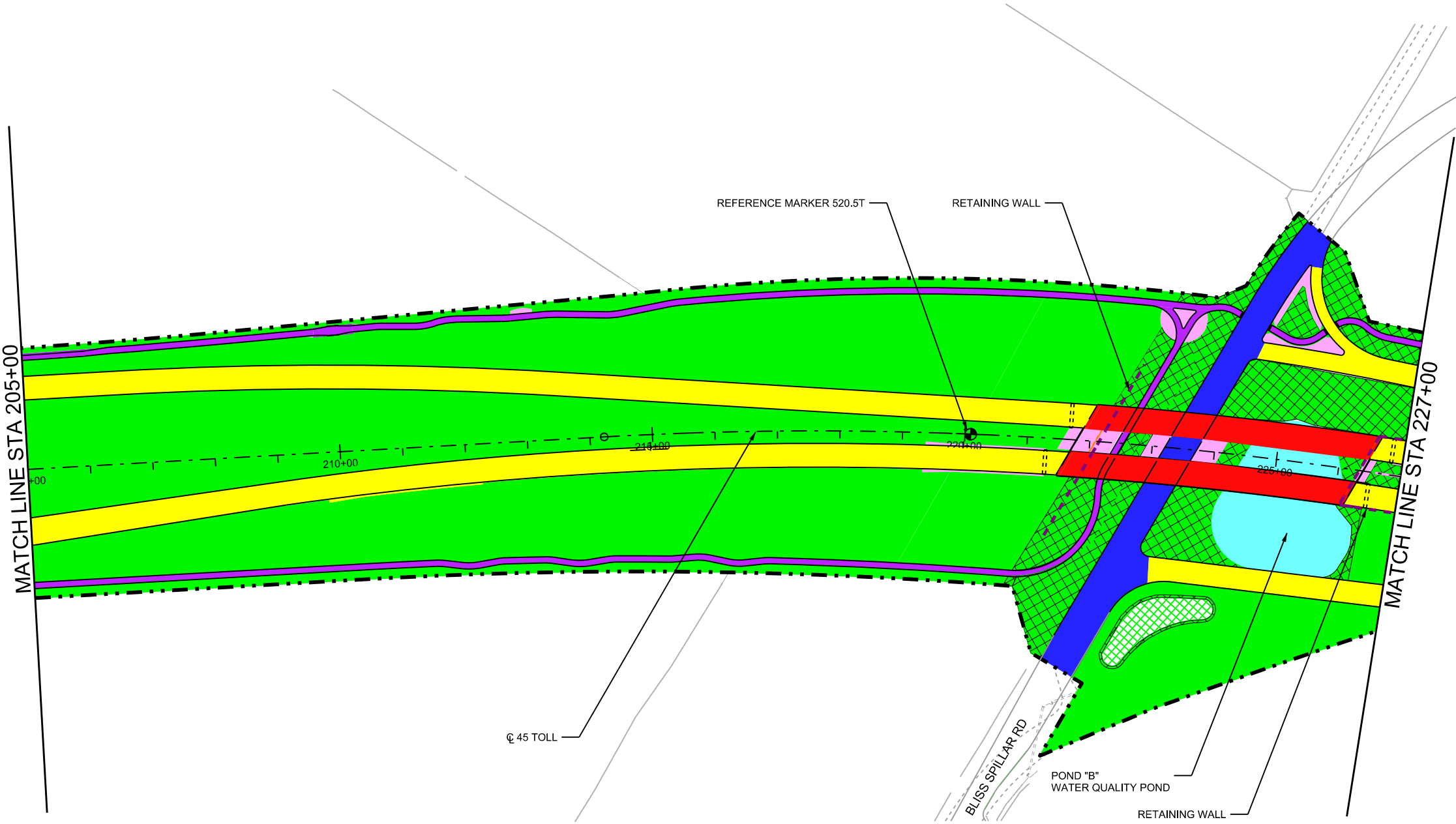


LEGEND

- LIMIT OF MAINTENANCE
- MAIN LANE PAVEMENT (INCLUDING RAMPS)
- FRONTAGE ROAD/CROSS STREET PAVEMENT
- BRIDGES
- MOWING
- LANDSCAPE MOWING
- LANDSCAPING/PLANTING
- SIDEWALK/SHARED USE PATH
- POND
- ENVIRONMENTALLY SENSITIVE AREA
- CREEKS/STREAMS
- CONCRETE/STONE RIPRAP
- SOUND/RETAINING WALLS

NOTES:

- 1. MAPS ARE BASED ON THE MOST CURRENT AVAILABLE DATA AND ARE SUBJECT TO CHANGE.
- 2. MAINTAIN PER SPECIFICATIONS FOR EDWARDS AQUIFER RECHARGE AND CONTRIBUTING ZONES AS DESCRIBED IN THE CONTRACT DOCUMENTS.

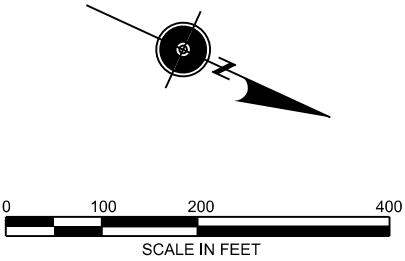


MAINTENANCE MAPS
2023 PBMC

45 TOLL
STA 205+00 TO STA 227+00

SHEET 2 OF 12 SHEETS

DESIGNED BY:	PROJECT NO.			SHEET NO.
STAFF	20PROGXXX02M			3
DRAWN BY:	STATE	DIST.	COUNTY	
STAFF	TEXAS	AUS	HAYS/TRAVIS	
CHECKED BY:	CONT.	SECT.	JOB	HIGHWAY NO.
CES	XXXX	XX	XXX	VAR

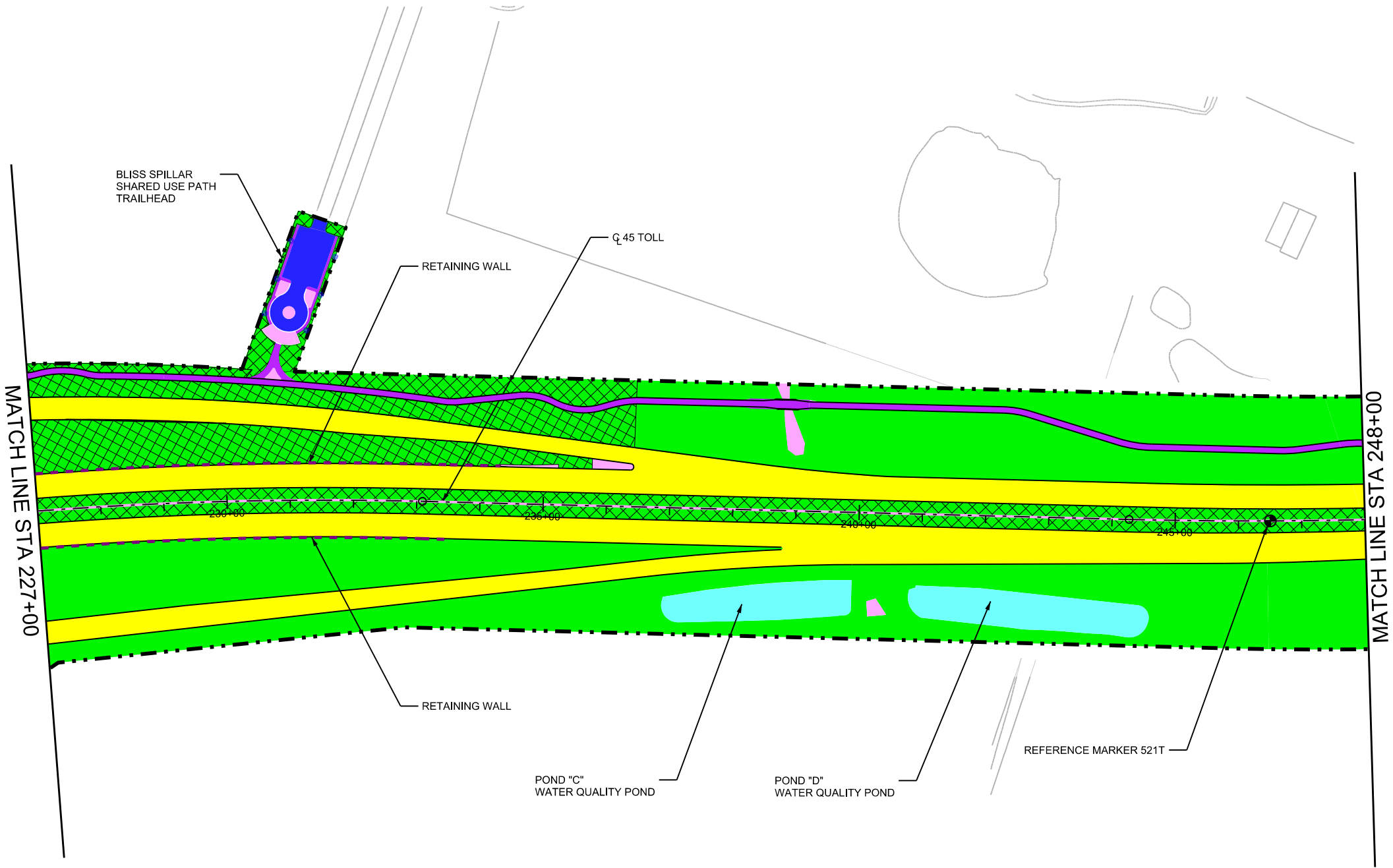


LEGEND


- LIMIT OF MAINTENANCE
- MAIN LANE PAVEMENT (INCLUDING RAMPS)
- FRONTAGE ROAD/CROSS STREET PAVEMENT
- BRIDGES
- MOWING
- LANDSCAPE MOWING
- LANDSCAPING/PLANTING
- SIDEWALK/SHARED USE PATH
- POND
- ENVIRONMENTALLY SENSITIVE AREA
- CREEKS/STREAMS
- CONCRETE/STONE RIPRAP
- SOUND/RETAINING WALLS

NOTES:

- 1. MAPS ARE BASED ON THE MOST CURRENT AVAILABLE DATA AND ARE SUBJECT TO CHANGE.
- 2. MAINTAIN PER SPECIFICATIONS FOR EDWARDS AQUIFER RECHARGE AND CONTRIBUTING ZONES AS DESCRIBED IN THE CONTRACT DOCUMENTS.



DATE: 6/01/2023
TIME: 1:30:11 PM
FILE: 45SW_2020 PLN03.dgn



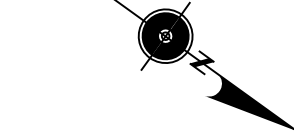
CENTRAL TEXAS REGIONAL
MOBILITY AUTHORITY

MAINTENANCE MAPS
2023 PBMC

45 TOLL
STA 227+00 TO STA 248+00

SHEET 3 OF 12 SHEETS

DESIGNED BY:	PROJECT NO.				SHEET NO.
STAFF	20PROGXXX02M				4
DRAWN BY:	STATE	DIST.	COUNTY		
STAFF	TEXAS	AUS	HAYS/TRAVIS		
CHECKED BY:	CONT.	SECT.	JOB	HIGHWAY NO.	
CES	XXXX	XX	XXX	VAR	

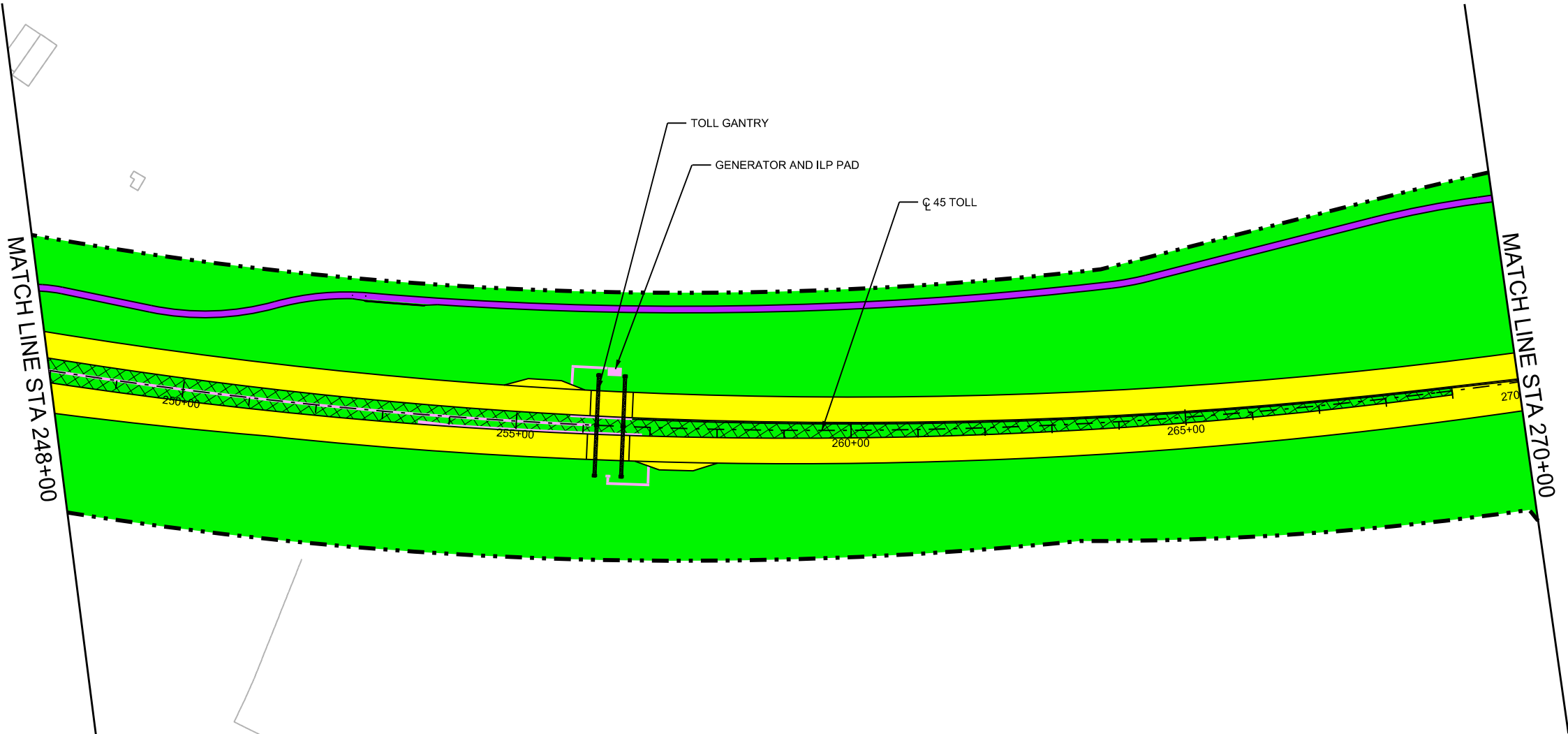


LEGEND

- LIMIT OF MAINTENANCE
- MAIN LANE PAVEMENT (INCLUDING RAMPS)
- FRONTAGE ROAD/CROSS STREET PAVEMENT
- BRIDGES
- MOWING
- LANDSCAPE MOWING
- LANDSCAPING/PLANTING
- SIDEWALK/SHARED USE PATH
- POND
- ENVIRONMENTALLY SENSITIVE AREA
- CREEKS/STREAMS
- CONCRETE/STONE RIPRAP
- SOUND/RETAINING WALLS

NOTES:

- 1. MAPS ARE BASED ON THE MOST CURRENT AVAILABLE DATA AND ARE SUBJECT TO CHANGE.
- 2. MAINTAIN PER SPECIFICATIONS FOR EDWARDS AQUIFER RECHARGE AND CONTRIBUTING ZONES AS DESCRIBED IN THE CONTRACT DOCUMENTS.



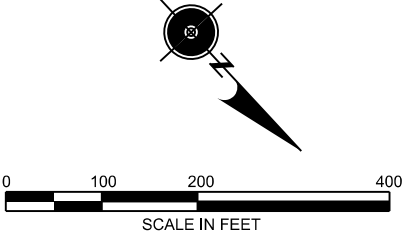
DATE: 6/01/2023
TIME: 1:30:24 PM
FILE: 45SW_2020 PLN04.dgn



MAINTENANCE MAPS
2023 PBMC
45 TOLL
STA 248+00 TO STA 270+00

SHEET 4 OF 12 SHEETS

DESIGNED BY:	PROJECT NO.			SHEET NO.
STAFF	20PROGXXX02M			5
DRAWN BY:	STATE	DIST.	COUNTY	
STAFF	TEXAS	AUS	HAYS/TRAVIS	
CHECKED BY:	CONT.	SECT.	JOB	HIGHWAY NO.
CES	XXXX	XX	XXX	VAR

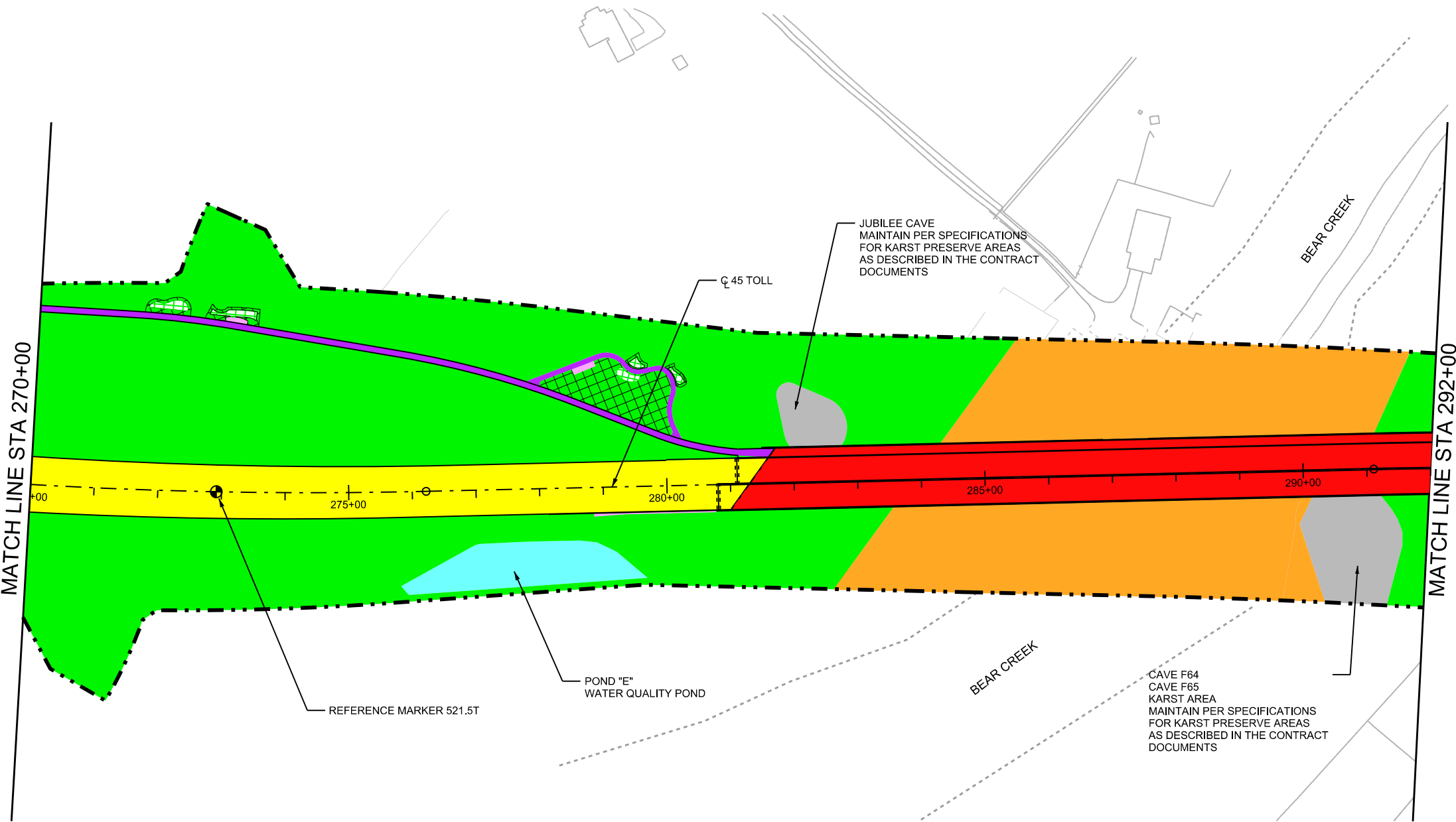


LEGEND

- LIMIT OF MAINTENANCE
- MAIN LANE PAVEMENT (INCLUDING RAMPS)
- FRONTAGE ROAD/CROSS STREET PAVEMENT
- BRIDGES
- MOWING
- LANDSCAPE MOWING
- LANDSCAPING/PLANTING
- SIDEWALK/SHARED USE PATH
- POND
- ENVIRONMENTALLY SENSITIVE AREA
- CREEKS/STREAMS
- CONCRETE/STONE RIPRAP
- SOUND/RETAINING WALLS

NOTES:

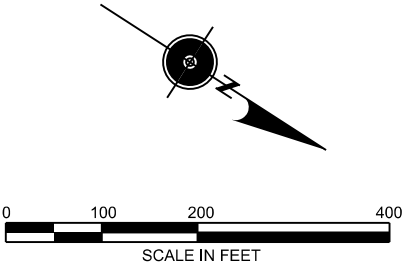
1. MAPS ARE BASED ON THE MOST CURRENT AVAILABLE DATA AND ARE SUBJECT TO CHANGE.
2. MAINTAIN PER SPECIFICATIONS FOR EDWARDS AQUIFER RECHARGE AND CONTRIBUTING ZONES AS DESCRIBED IN THE CONTRACT DOCUMENTS.



MAINTENANCE MAPS
2023 PBMC
45 TOLL
STA 270+00 TO STA 292+00

SHEET 5 OF 12 SHEETS

DESIGNED BY:	PROJECT NO.			SHEET NO.
STAFF	20PROGXXX02M			6
DRAWN BY:	STATE	DIST.	COUNTY	
STAFF	TEXAS	AUS	HAYS/TRAVIS	
CHECKED BY:	CONT.	SECT.	JOB	HIGHWAY NO.
CES	XXXX	XX	XXX	VAR

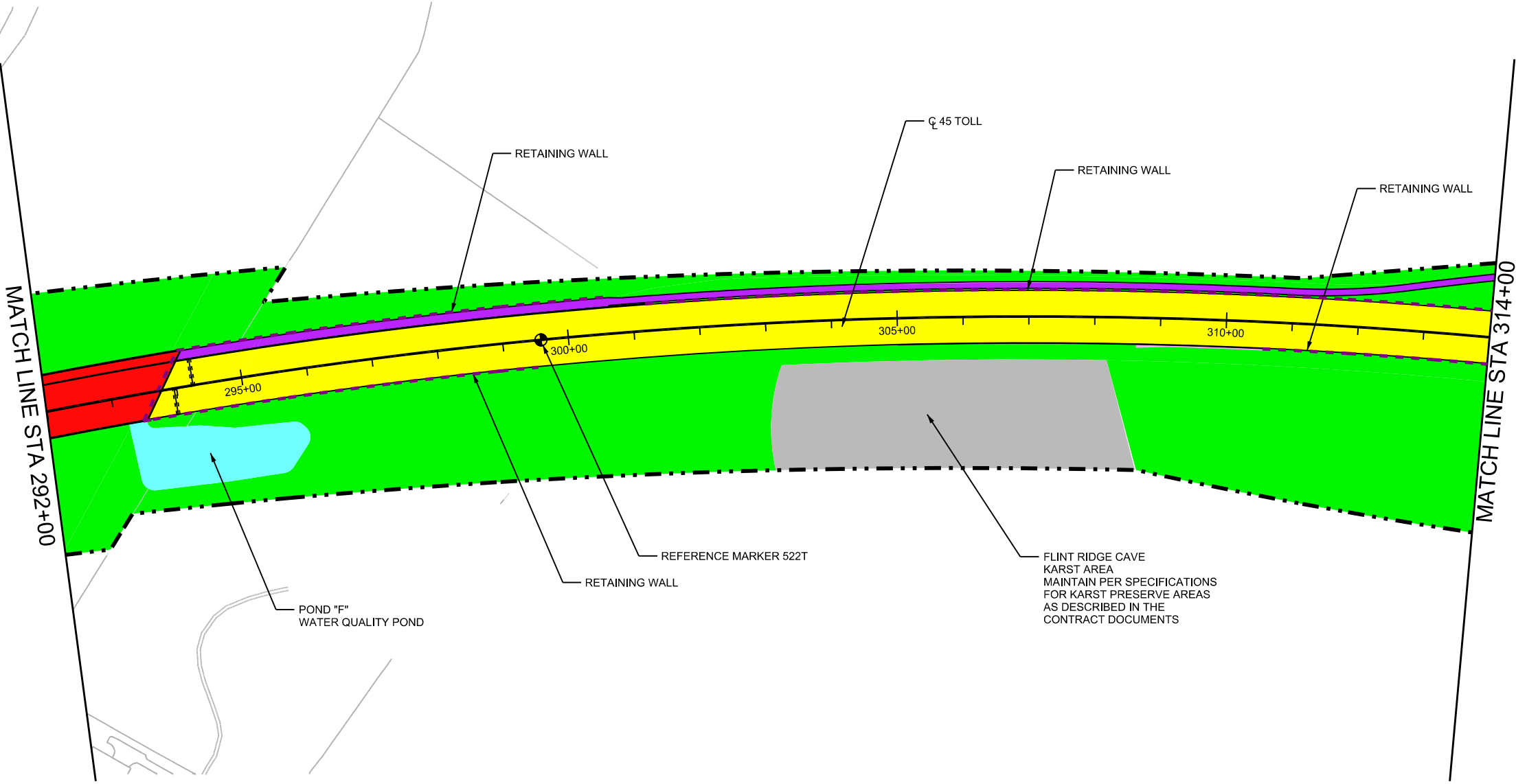


LEGEND

- LIMIT OF MAINTENANCE
- MAIN LANE PAVEMENT (INCLUDING RAMPS)
- FRONTAGE ROAD/CROSS STREET PAVEMENT
- BRIDGES
- MOWING
- LANDSCAPE MOWING
- LANDSCAPING/PLANTING
- SIDEWALK/SHARED USE PATH
- POND
- ENVIRONMENTALLY SENSITIVE AREA
- CREEKS/STREAMS
- CONCRETE/STONE RIPRAP
- SOUND/RETAINING WALLS

NOTES:

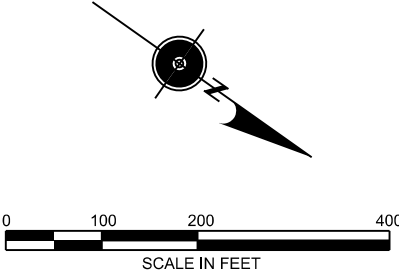
- 1. MAPS ARE BASED ON THE MOST CURRENT AVAILABLE DATA AND ARE SUBJECT TO CHANGE.
- 2. MAINTAIN PER SPECIFICATIONS FOR EDWARDS AQUIFER RECHARGE AND CONTRIBUTING ZONES AS DESCRIBED IN THE CONTRACT DOCUMENTS.



MAINTENANCE MAPS
2023 PBMC
45 TOLL
STA 292+00 TO STA 314+00

SHEET 6 OF 12 SHEETS

DESIGNED BY:	PROJECT NO.			SHEET NO.
STAFF	20PROGXX02M			7
DRAWN BY:	STATE	DIST.	COUNTY	
STAFF	TEXAS	AUS	HAYS/TRAVIS	
CHECKED BY:	CONT.	SECT.	JOB	HIGHWAY NO.
CES	XXXX	XX	XXX	VAR

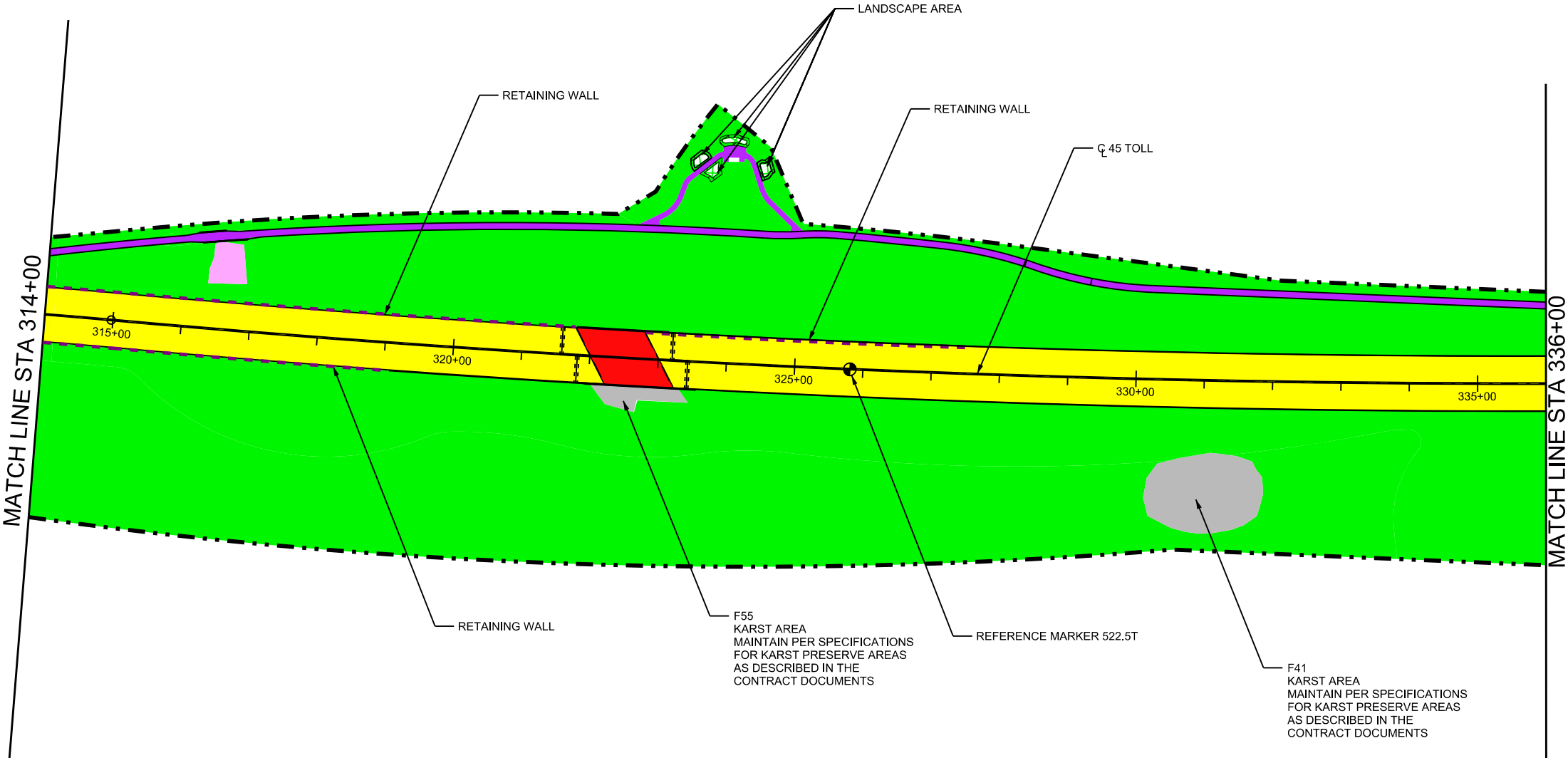


LEGEND

- LIMIT OF MAINTENANCE
- MAIN LANE PAVEMENT (INCLUDING RAMPS)
- FRONTAGE ROAD/CROSS STREET PAVEMENT
- BRIDGES
- MOWING
- LANDSCAPE MOWING
- LANDSCAPING/PLANTING
- SIDEWALK/SHARED USE PATH
- POND
- ENVIRONMENTALLY SENSITIVE AREA
- CREEKS/STREAMS
- CONCRETE/STONE RIPRAP
- SOUND/RETAINING WALLS

NOTES:

- 1. MAPS ARE BASED ON THE MOST CURRENT AVAILABLE DATA AND ARE SUBJECT TO CHANGE.
- 2. MAINTAIN PER SPECIFICATIONS FOR EDWARDS AQUIFER RECHARGE AND CONTRIBUTING ZONES AS DESCRIBED IN THE CONTRACT DOCUMENTS.



MAINTENANCE MAPS
2023 PBMC
45 TOLL
STA 314+00 TO STA 336+00

SHEET 7 OF 12 SHEETS

DESIGNED BY:	PROJECT NO.			SHEET NO.
STAFF	20PROGXXX02M			8
DRAWN BY:	STATE	DIST.	COUNTY	
STAFF	TEXAS	AUS	HAYS/TRAVIS	
CHECKED BY:	CONT.	SECT.	JOB	HIGHWAY NO.
CES	XXXX	XX	XXX	VAR

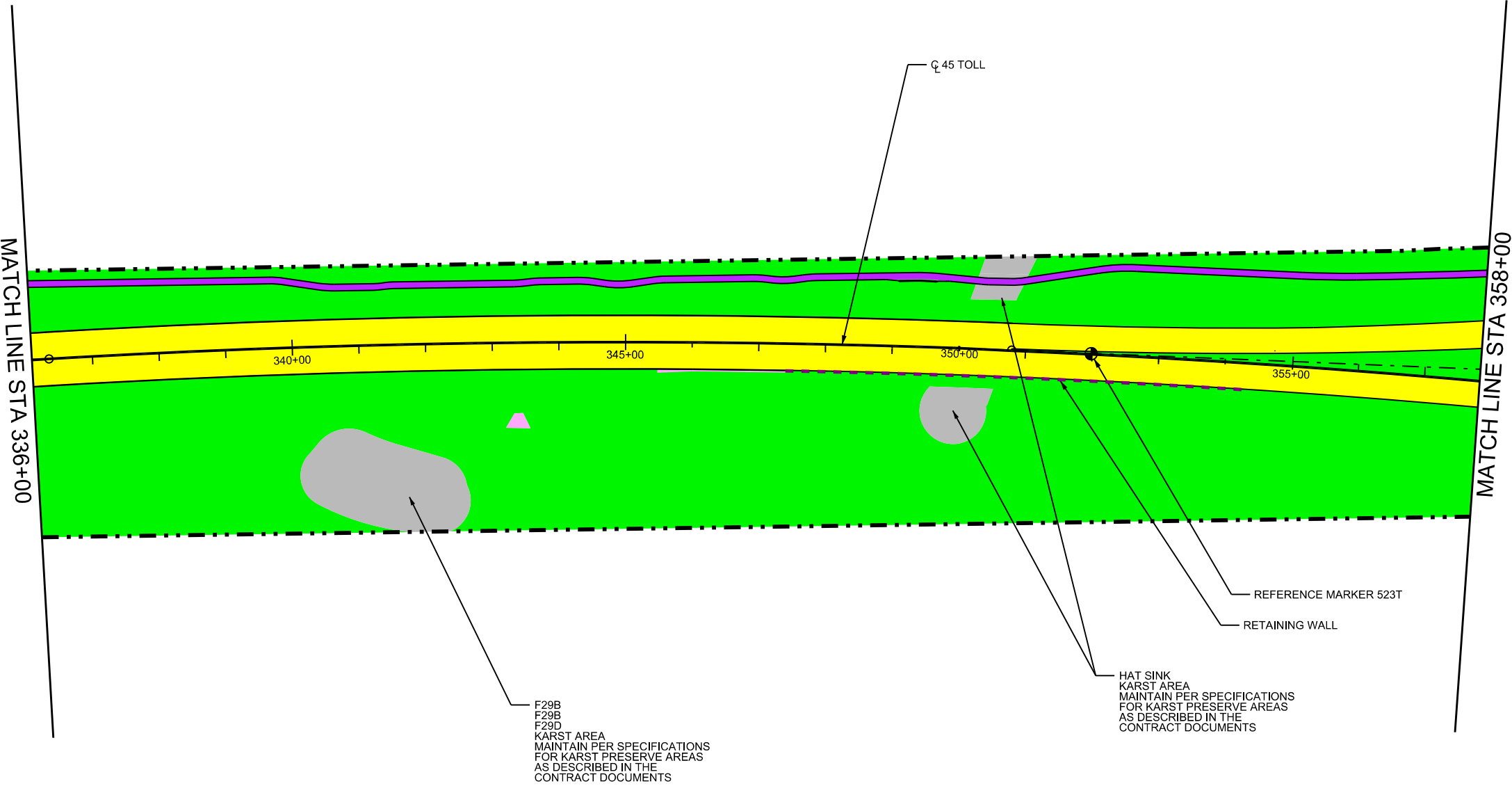


LEGEND

- LIMIT OF MAINTENANCE
- MAIN LANE PAVEMENT (INCLUDING RAMPS)
- FRONTAGE ROAD/CROSS STREET PAVEMENT
- BRIDGES
- MOWING
- LANDSCAPE MOWING
- LANDSCAPING/PLANTING
- SIDEWALK/SHARED USE PATH
- POND
- ENVIRONMENTALLY SENSITIVE AREA
- CREEKS/STREAMS
- CONCRETE/STONE RIPRAP
- SOUND/RETAINING WALLS

NOTES:

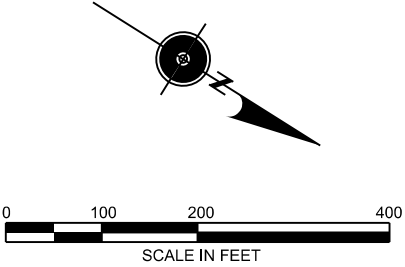
- 1. MAPS ARE BASED ON THE MOST CURRENT AVAILABLE DATA AND ARE SUBJECT TO CHANGE.
- 2. MAINTAIN PER SPECIFICATIONS FOR EDWARDS AQUIFER RECHARGE AND CONTRIBUTING ZONES AS DESCRIBED IN THE CONTRACT DOCUMENTS.



MAINTENANCE MAPS
2023 PBMC
45 TOLL
STA 336+00 TO STA 358+00

SHEET 8 OF 12 SHEETS

DESIGNED BY:	PROJECT NO.			SHEET NO.
STAFF	20PROGXXX02M			9
DRAWN BY:	STATE	DIST.	COUNTY	
STAFF	TEXAS	AUS	HAYS/TRAVIS	
CHECKED BY:	CONT.	SECT.	JOB	HIGHWAY NO.
CES	XXXX	XX	XXX	VAR

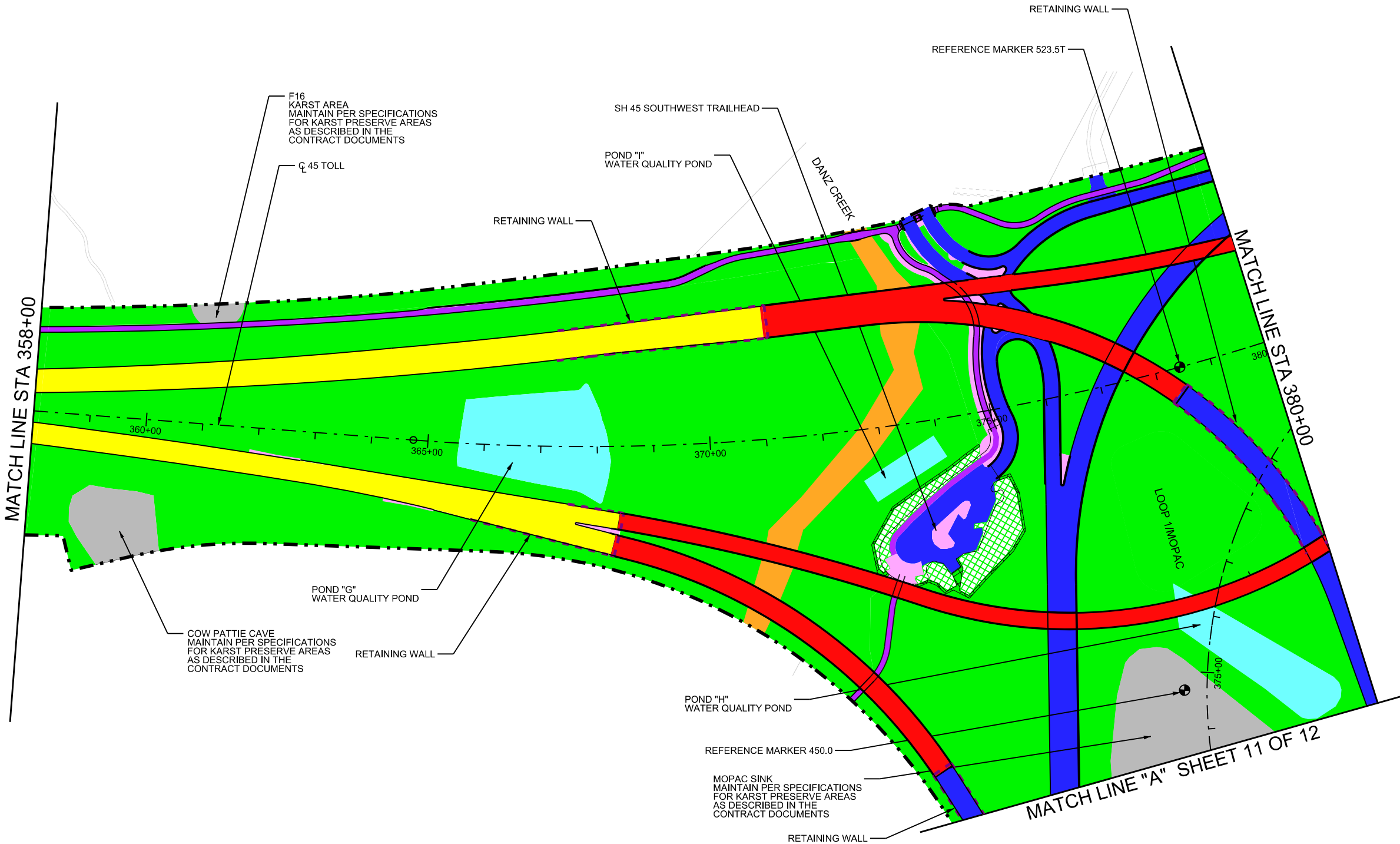


LEGEND

- LIMIT OF MAINTENANCE
- MAIN LANE PAVEMENT (INCLUDING RAMPS)
- FRONTAGE ROAD/CROSS STREET PAVEMENT
- BRIDGES
- MOWING
- LANDSCAPE MOWING
- LANDSCAPING/PLANTING
- SIDEWALK/SHARED USE PATH
- POND
- ENVIRONMENTALLY SENSITIVE AREA
- CREEKS/STREAMS
- CONCRETE/STONE RIPRAP
- SOUND/RETAINING WALLS

NOTES:

- 1. MAPS ARE BASED ON THE MOST CURRENT AVAILABLE DATA AND ARE SUBJECT TO CHANGE.
- 2. ALL ADVANCE SIGNS RELATED TO THE TOLL FACILITY ARE INCLUDED IN THE CTRMA MAINTENANCE EXCLUDING SUPPORTS AND TRUSSES.
- 3. MAINTAIN PER SPECIFICATIONS FOR EDWARDS AQUIFER RECHARGE AND CONTRIBUTING ZONES AS DESCRIBED IN THE CONTRACT DOCUMENTS.



MAINTENANCE MAPS
2023 PBMC
45 TOLL
STA 358+00 TO STA 380+00

SHEET 9 OF 12 SHEETS

DESIGNED BY:	PROJECT NO.			SHEET NO.
STAFF	20PROGXXX02M			10
DRAWN BY:	STATE	DIST.	COUNTY	
STAFF	TEXAS	AUS	HAYS/TRAVIS	
CHECKED BY:	CONT.	SECT.	JOB	HIGHWAY NO.
CES	XXXX	XX	XXX	VAR

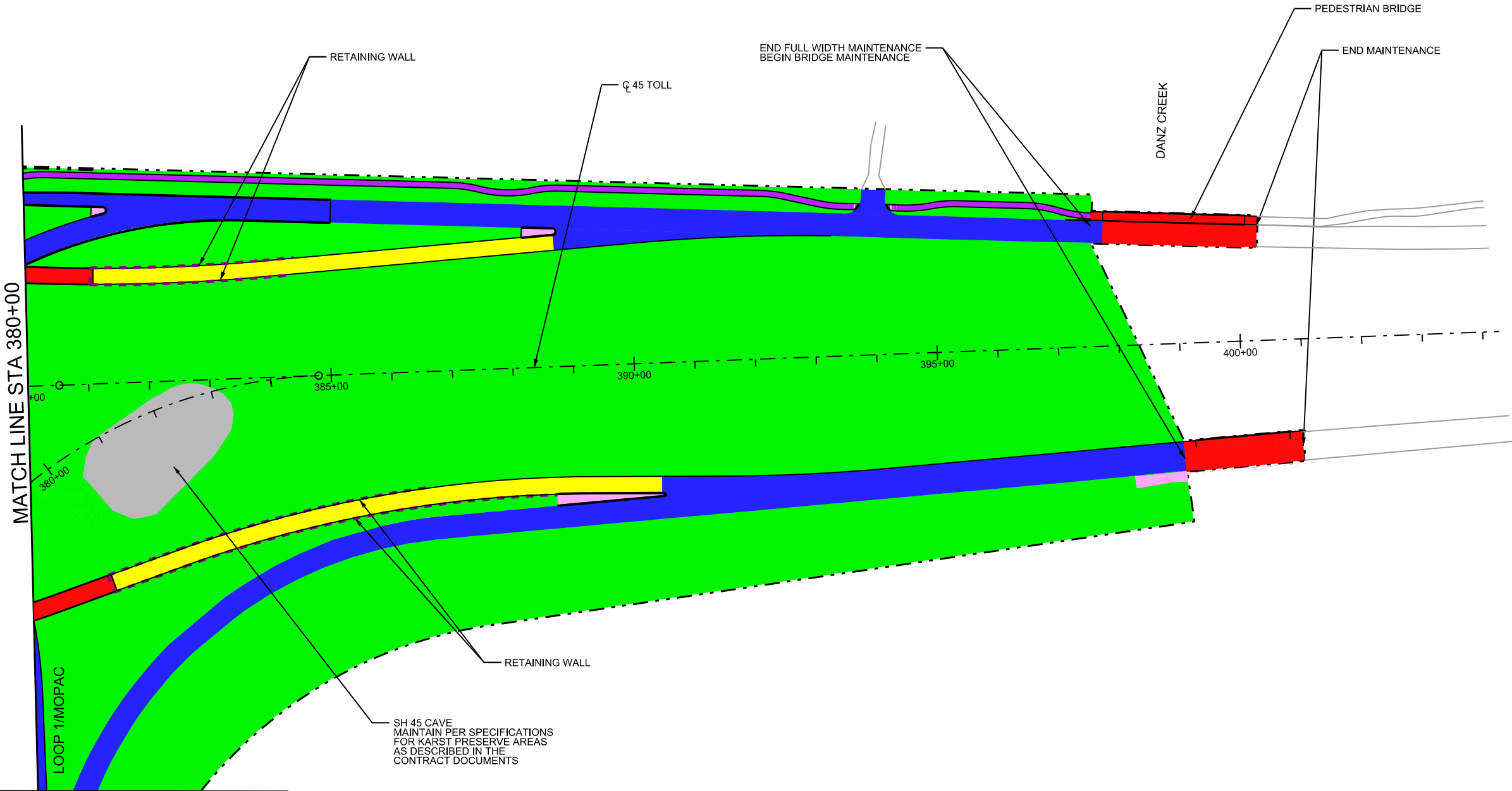


LEGEND

- LIMIT OF MAINTENANCE
- MAIN LANE PAVEMENT (INCLUDING RAMPS)
- FRONTAGE ROAD/CROSS STREET PAVEMENT
- BRIDGES
- MOWING
- LANDSCAPE MOWING
- LANDSCAPING/PLANTING
- SIDEWALK/SHARED USE PATH
- POND
- ENVIRONMENTALLY SENSITIVE AREA
- CREEKS/STREAMS
- CONCRETE/STONE RIPRAP
- SOUND/RETAINING WALLS

NOTES:

1. MAPS ARE BASED ON THE MOST CURRENT AVAILABLE DATA AND ARE SUBJECT TO CHANGE.
2. ALL ADVANCE SIGNS RELATED TO THE TOLL FACILITY ARE INCLUDED IN THE CTRMA MAINTENANCE EXCLUDING SUPPORTS AND TRUSSES.
3. MAINTAIN PER SPECIFICATIONS FOR EDWARDS AQUIFER RECHARGE AND CONTRIBUTING ZONES AS DESCRIBED IN THE CONTRACT DOCUMENTS.



MATCH LINE "A" SHEET 11 OF 12



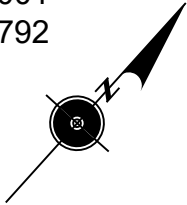
CENTRAL TEXAS REGIONAL
MOBILITY AUTHORITY

MAINTENANCE MAPS
2023 PBMC

45 TOLL
STA 380+00 TO END PROJECT

SHEET 10 OF 12 SHEETS

DESIGNED BY:	PROJECT NO.			SHEET NO.
STAFF	20PROGXXX02M			11
DRAWN BY:	STATE	DIST.	COUNTY	
STAFF	TEXAS	AUS	HAYS/TRAVIS	
CHECKED BY:	CONT.	SECT.	JOB	HIGHWAY NO.
CES	XXXX	XX	XXX	VAR

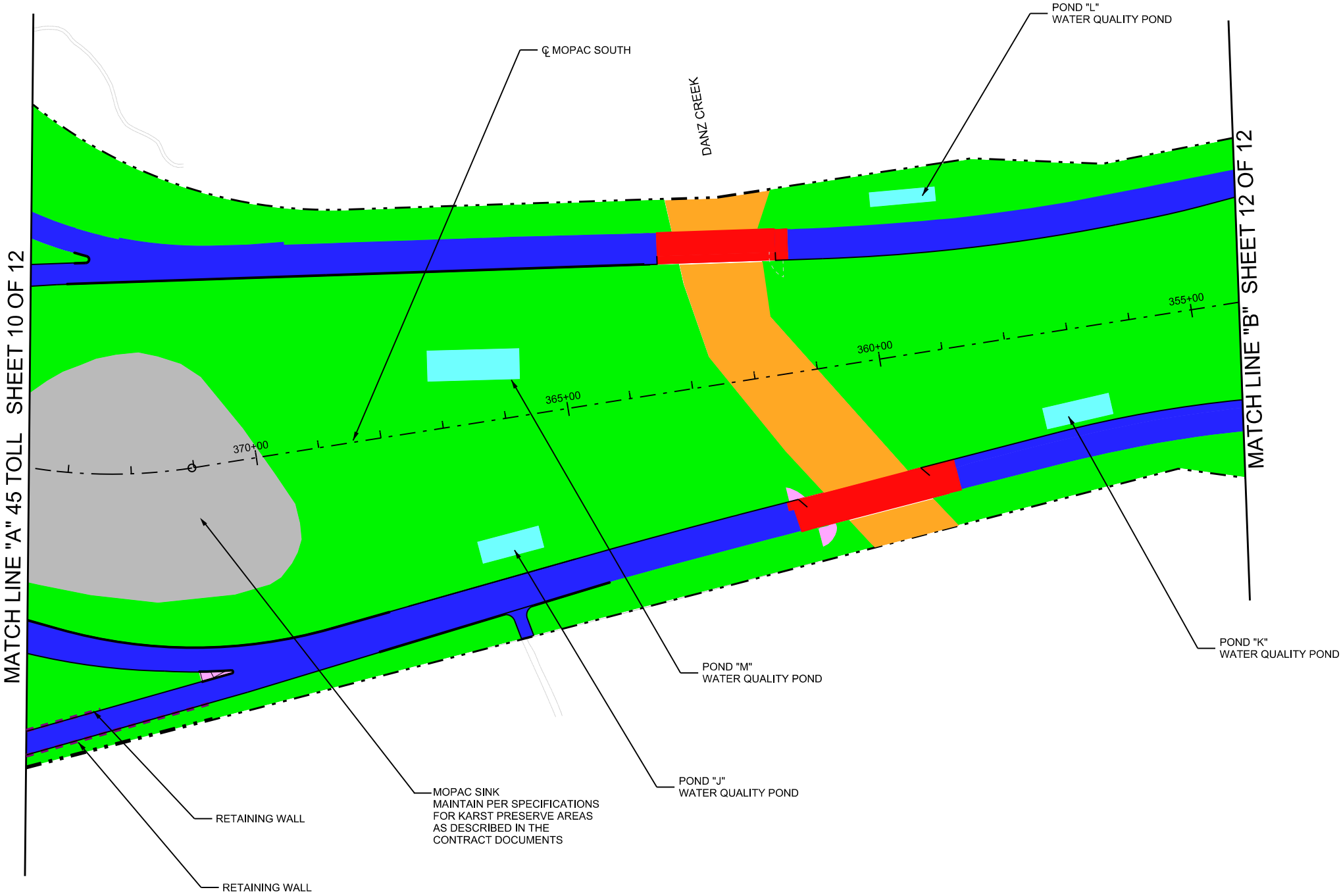


LEGEND

- LIMIT OF MAINTENANCE
- MAIN LANE PAVEMENT (INCLUDING RAMPS)
- FRONTAGE ROAD/CROSS STREET PAVEMENT
- BRIDGES
- MOWING
- LANDSCAPE MOWING
- LANDSCAPING/PLANTING
- SIDEWALK/SHARED USE PATH
- POND
- ENVIRONMENTALLY SENSITIVE AREA
- CREEKS/STREAMS
- CONCRETE/STONE RIPRAP
- SOUND/RETAINING WALLS

NOTES:

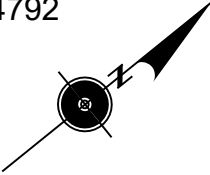
- MAPS ARE BASED ON THE MOST CURRENT AVAILABLE DATA AND ARE SUBJECT TO CHANGE.
- MAINTAIN PER SPECIFICATIONS FOR EDWARDS AQUIFER RECHARGE AND CONTRIBUTING ZONES AS DESCRIBED IN THE CONTRACT DOCUMENTS.



MAINTENANCE MAPS
2023 PBMC
45 TOLL
MOPAC SHEET 1

SHEET 11 OF 12 SHEETS

DESIGNED BY:	PROJECT NO.			SHEET NO.
STAFF	20PROGXXX02M			12
DRAWN BY:	STATE	DIST.	COUNTY	
STAFF	TEXAS	AUS	HAYS/TRAVIS	
CHECKED BY:	CONT.	SECT.	JOB	HIGHWAY NO.
CES	XXXX	XX	XXX	VAR

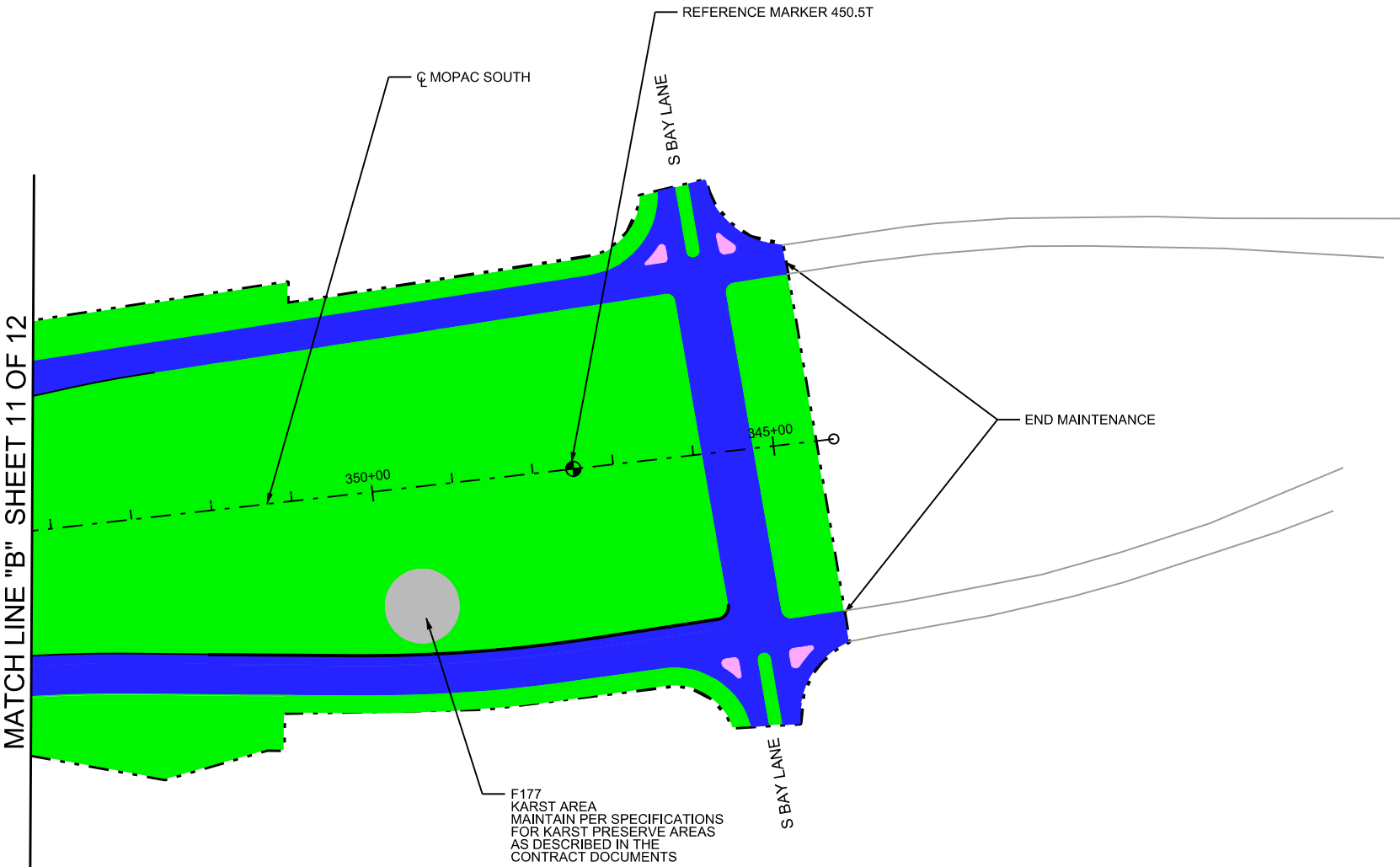


LEGEND


- LIMIT OF MAINTENANCE
- MAIN LANE PAVEMENT (INCLUDING RAMPS)
- FRONTAGE ROAD/CROSS STREET PAVEMENT
- BRIDGES
- MOWING
- LANDSCAPE MOWING
- LANDSCAPING/PLANTING
- SIDEWALK/SHARED USE PATH
- POND
- ENVIRONMENTALLY SENSITIVE AREA
- CREEKS/STREAMS
- CONCRETE/STONE RIPRAP
- SOUND/RETAINING WALLS

NOTES:

1. MAPS ARE BASED ON THE MOST CURRENT AVAILABLE DATA AND ARE SUBJECT TO CHANGE.
2. ALL ADVANCE SIGNS RELATED TO THE TOLL FACILITY ARE INCLUDED IN THE CTRMA MAINTENANCE EXCLUDING SUPPORTS AND TRUSSES.
3. MAINTAIN PER SPECIFICATIONS FOR EDWARDS AQUIFER RECHARGE AND CONTRIBUTING ZONES AS DESCRIBED IN THE CONTRACT DOCUMENTS.



DATE: 6/01/2023
TIME: 1:31:54 PM
FILE: 45SW_2020 PLN12.dgn




CENTRAL TEXAS REGIONAL
MOBILITY AUTHORITY

MAINTENANCE MAPS
2023 PBMC

45 TOLL
MOPAC SHEET 2

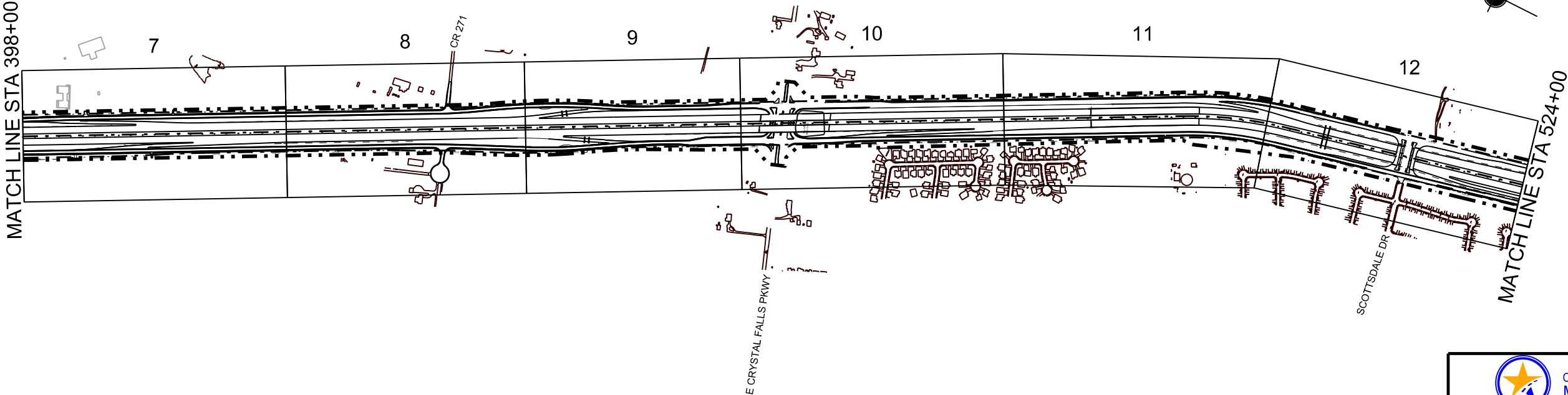
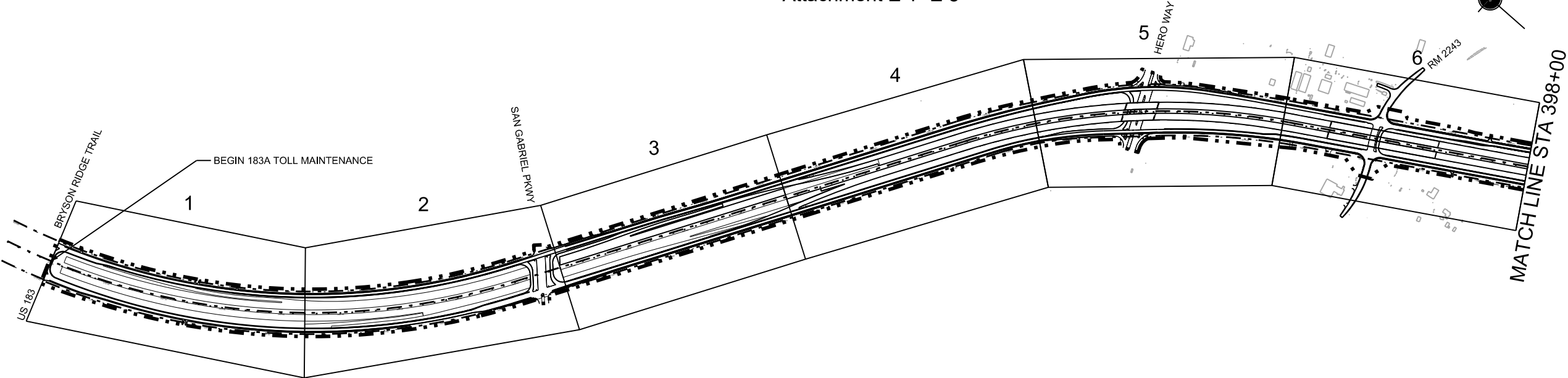
SHEET 12 OF 12 SHEETS

DESIGNED BY:	PROJECT NO.				SHEET NO.
STAFF	20PROGXXX02M				13
DRAWN BY:	STATE	DIST.	COUNTY		
STAFF	TEXAS	AUS	HAYS/TRAVIS		
CHECKED BY:	CONT.	SECT.	JOB	HIGHWAY NO.	
CES	XXXX	XX	XXX	VAR	



LEGEND

1 SHEET NUMBER



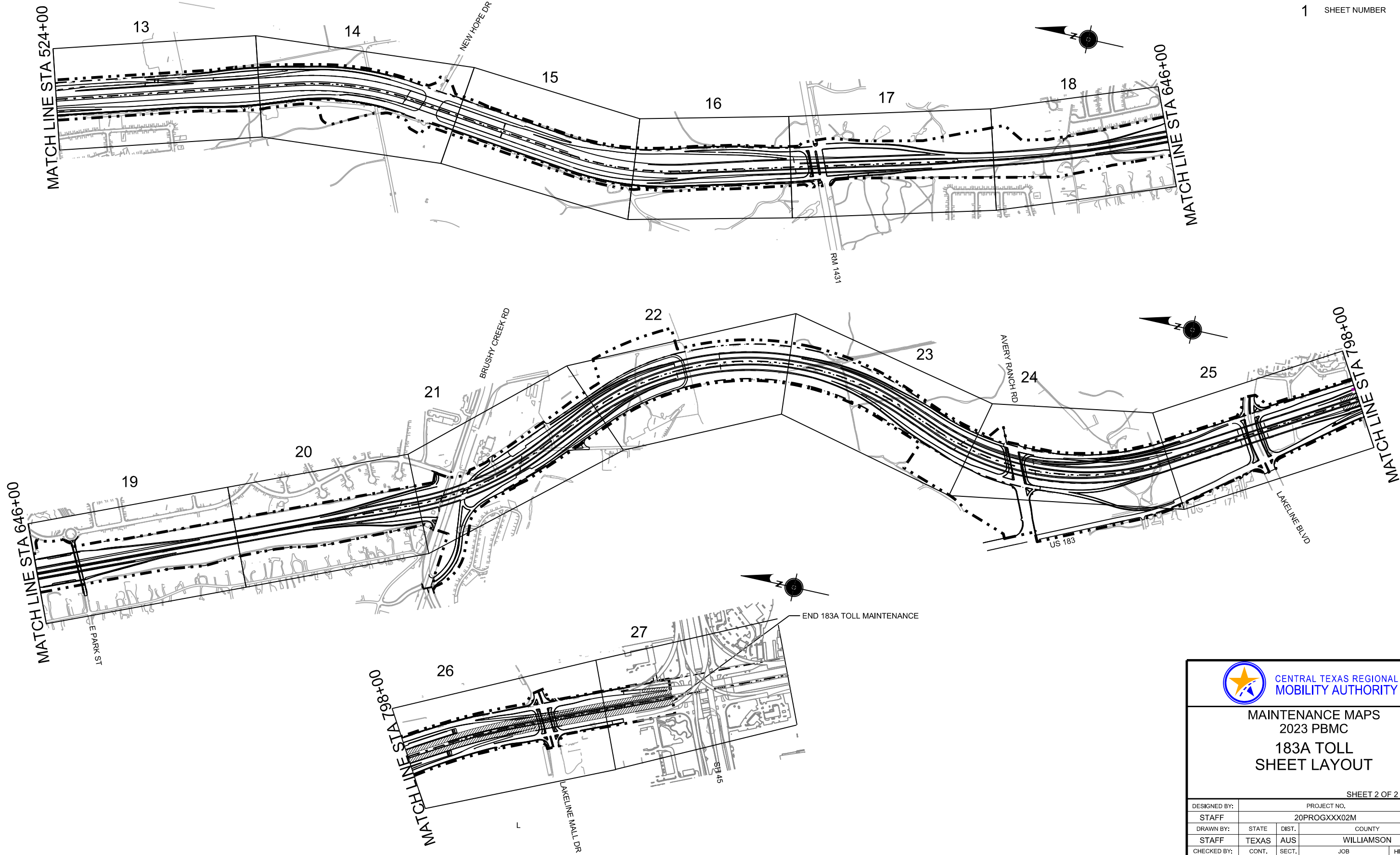
CENTRAL TEXAS REGIONAL
MOBILITY AUTHORITY

MAINTENANCE MAPS
2023 PBMC
183A TOLL
SHEET LAYOUT


SHEET 1 OF 2 SHEETS

DESIGNED BY:	PROJECT NO.			SHEET NO.
STAFF	20PROGXXX02M			65
DRAWN BY:	STATE	DIST.	COUNTY	
STAFF	TEXAS	AUS	WILLIAMSON	
CHECKED BY:	CONT.	SECT.	JOB	HIGHWAY NO.
CES	XXXX	XX	XXX	VAR

LEGEND
1 SHEET NUMBER



DATE: 6/21/2023
TIME: 11:22:28 AM
FILE: 183ASHEETLAYOUT02.dgn

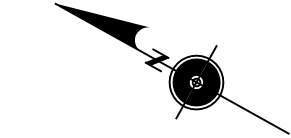


CENTRAL TEXAS REGIONAL
MOBILITY AUTHORITY

MAINTENANCE MAPS
2023 PBMC
183A TOLL
SHEET LAYOUT

SHEET 2 OF 2 SHEETS

DESIGNED BY:	PROJECT NO.				SHEET NO.
STAFF	20PROGXXX02M				66
DRAWN BY:	STATE	DIST.	COUNTY		
STAFF	TEXAS	AUS	WILLIAMSON		
CHECKED BY:	CONT.	SECT.	JOB	HIGHWAY NO.	
CES	XXXX	XX	XXX	VAR	

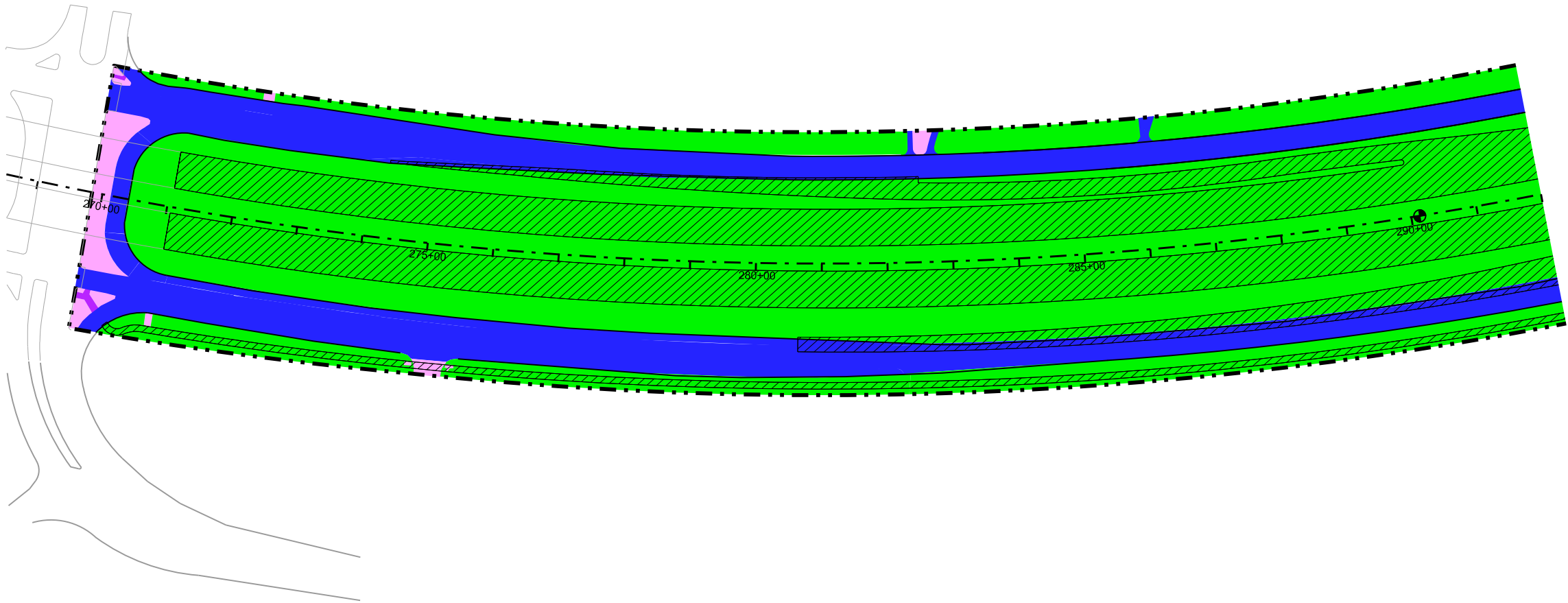


LEGEND

- LIMITS OF MAINTENANCE
- MAIN LANE PAVEMENT (INCLUDING RAMPS)
- FRONTAGE ROAD/CROSS STREET PAVEMENT
- BRIDGES
- MOWING
- LANDSCAPE MOWING
- LANDSCAPING/PLANTING
- SIDEWALK/SHARED USE PATH
- POND
- ENVIRONMENTALLY SENSITIVE AREA
- CREEKS/STREAMS
- CONCRETE/STONE RIPRAP
- SOUND/RETAINING WALLS
- FUTURE CONSTRUCTION

NOTES:

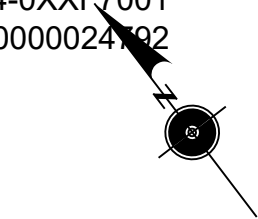
1. MAPS ARE BASED ON THE MOST CURRENT AVAILABLE DATA AND ARE SUBJECT TO CHANGE.
2. MAINTAIN PER SPECIFICATIONS FOR EDWARDS AQUIFER RECHARGE AND CONTRIBUTING ZONES AS DESCRIBED IN THE CONTRACT DOCUMENTS.
3. MOWING AREA 4 FEET ON EITHER SIDE OF SHARED USE PATH INCLUDED AS PART OF AMENDMENT #1



MAINTENANCE MAPS
2023 PBMC
183A TOLL
BEGIN PROJECT TO STA 292+00

SHEET 1 OF 27 SHEETS

DESIGNED BY:	PROJECT NO.			SHEET NO.
STAFF	20PROGXXX02M			67
DRAWN BY:	STATE	DIST.	COUNTY	
STAFF	TEXAS	AUS	WILLIAMSON	
CHECKED BY:	CONT.	SECT.	JOB	HIGHWAY NO.
CES	XXXX	XX	XXX	VAR

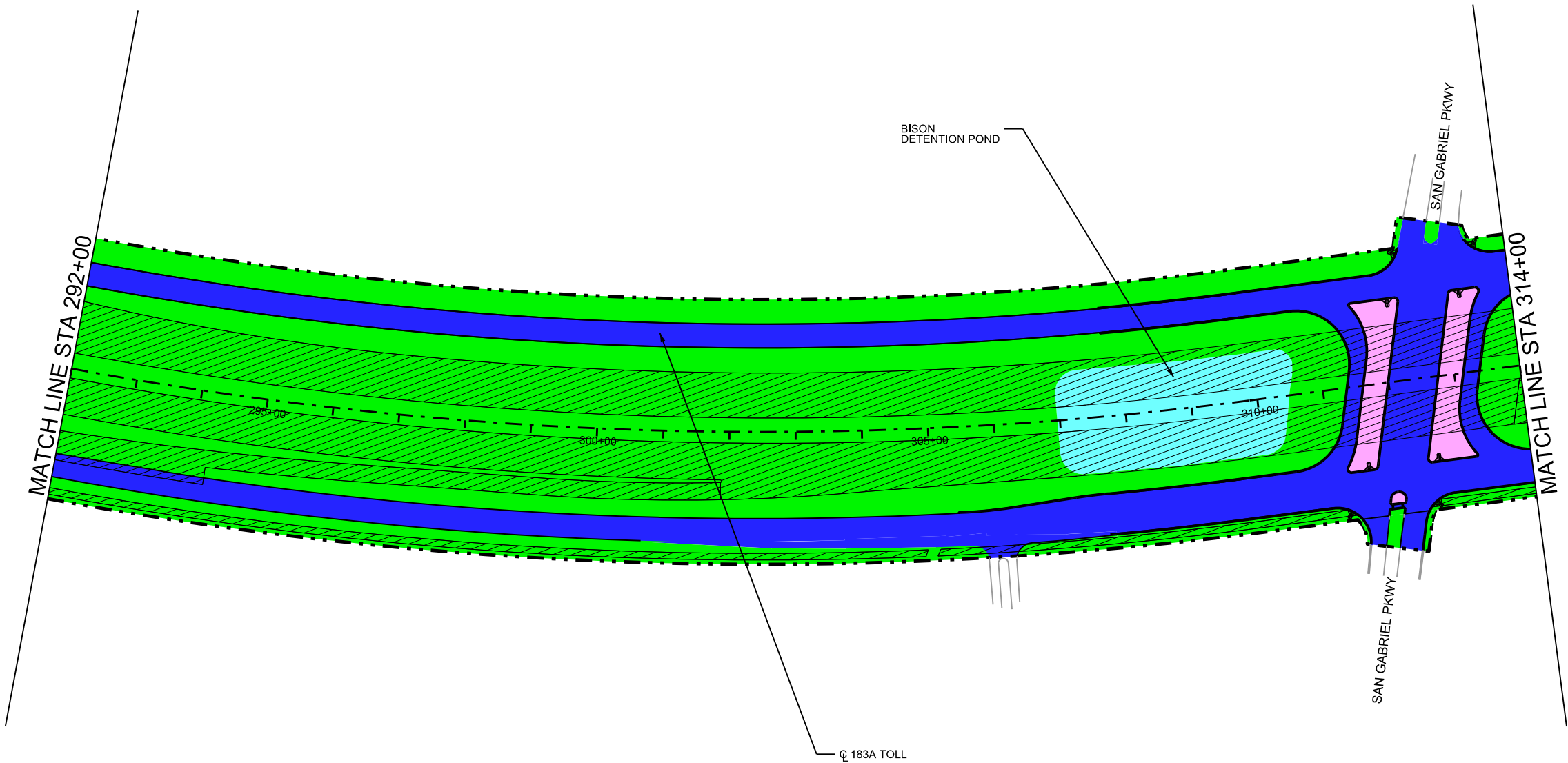


LEGEND

- LIMITS OF MAINTENANCE
- MAIN LANE PAVEMENT (INCLUDING RAMPS)
- FRONTAGE ROAD/CROSS STREET PAVEMENT
- BRIDGES
- MOWING
- LANDSCAPE MOWING
- LANDSCAPING/PLANTING
- SIDEWALK/SHARED USE PATH
- POND
- ENVIRONMENTALLY SENSITIVE AREA
- CREEKS/STREAMS
- CONCRETE/STONE RIPRAP
- SOUND/RETAINING WALLS
- FUTURE CONSTRUCTION

NOTES:

- MAPS ARE BASED ON THE MOST CURRENT AVAILABLE DATA AND ARE SUBJECT TO CHANGE.
- MAINTAIN PER SPECIFICATIONS FOR EDWARDS AQUIFER RECHARGE AND CONTRIBUTING ZONES AS DESCRIBED IN THE CONTRACT DOCUMENTS.
- MOWING AREA 4 FEET ON EITHER SIDE OF SHARED USE PATH INCLUDED AS PART OF AMENDMENT #1

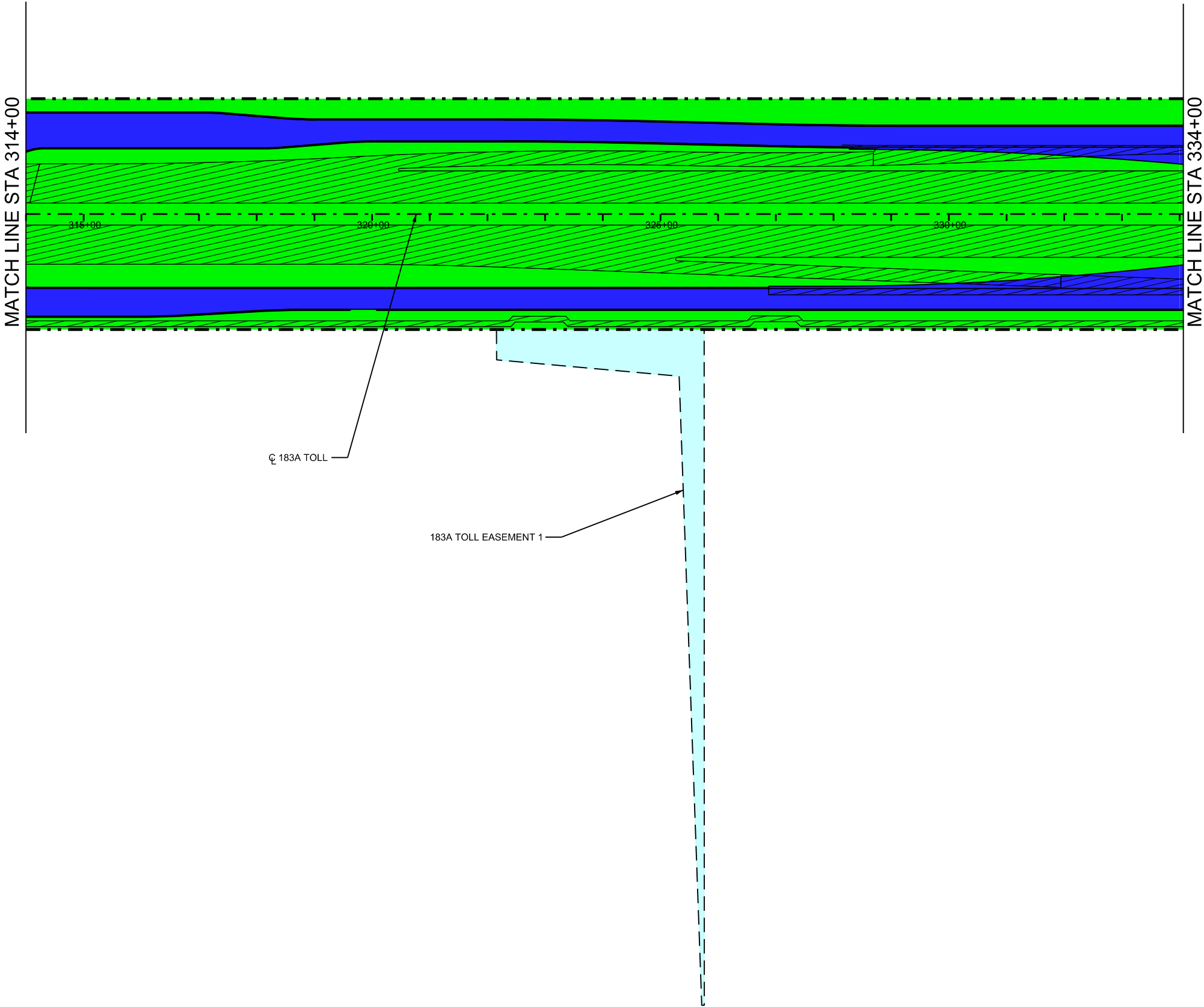
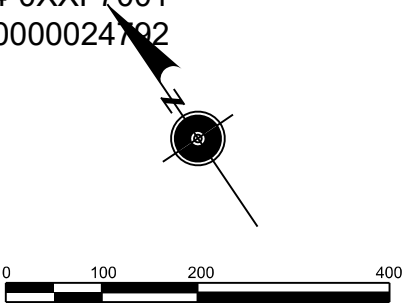


CENTRAL TEXAS REGIONAL
MOBILITY AUTHORITY

MAINTENANCE MAPS
2023 PBMC
183A TOLL
STA 292+00 TO STA 314+00

SHEET 2 OF 27 SHEETS

DESIGNED BY:	PROJECT NO.			SHEET NO.
STAFF	20PROGXXX02M			68
DRAWN BY:	STATE	DIST.	COUNTY	
STAFF	TEXAS	AUS	WILLIAMSON	
CHECKED BY:	CONT.	SECT.	JOB	HIGHWAY NO.
CES	XXXX	XX	XXX	VAR



LEGEND

- LIMITS OF MAINTENANCE
- MAIN LANE PAVEMENT (INCLUDING RAMPS)
- FRONTAGE ROAD/CROSS STREET PAVEMENT
- BRIDGES
- MOWING
- LANDSCAPE MOWING
- LANDSCAPING/PLANTING
- SIDEWALK/SHARED USE PATH
- POND
- ENVIRONMENTALLY SENSITIVE AREA
- CREEKS/STREAMS
- CONCRETE/STONE RIPRAP
- SOUND/RETAINING WALLS
- FUTURE CONSTRUCTION

NOTES:

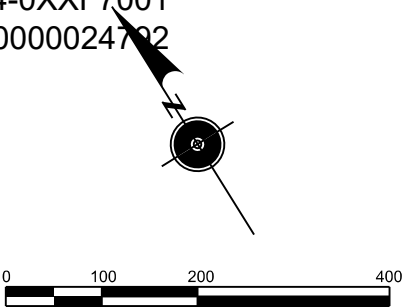
1. MAPS ARE BASED ON THE MOST CURRENT AVAILABLE DATA AND ARE SUBJECT TO CHANGE.
2. MAINTAIN PER SPECIFICATIONS FOR EDWARDS AQUIFER RECHARGE AND CONTRIBUTING ZONES AS DESCRIBED IN THE CONTRACT DOCUMENTS.
3. MOWING AREA 4 FEET ON EITHER SIDE OF SHARED USE PATH INCLUDED AS PART OF AMENDMENT #1



MAINTENANCE MAPS
2023 PBMC
183A TOLL
STA 314+00 TO STA 334+00

SHEET 3 OF 27 SHEETS

DESIGNED BY:	PROJECT NO.			SHEET NO.
STAFF	20PROGXX02M			69
DRAWN BY:	STATE	DIST.	COUNTY	
STAFF	TEXAS	AUS	WILLIAMSON	
CHECKED BY:	CONT.	SECT.	JOB	HIGHWAY NO.
CES	XXXX	XX	XXX	VAR

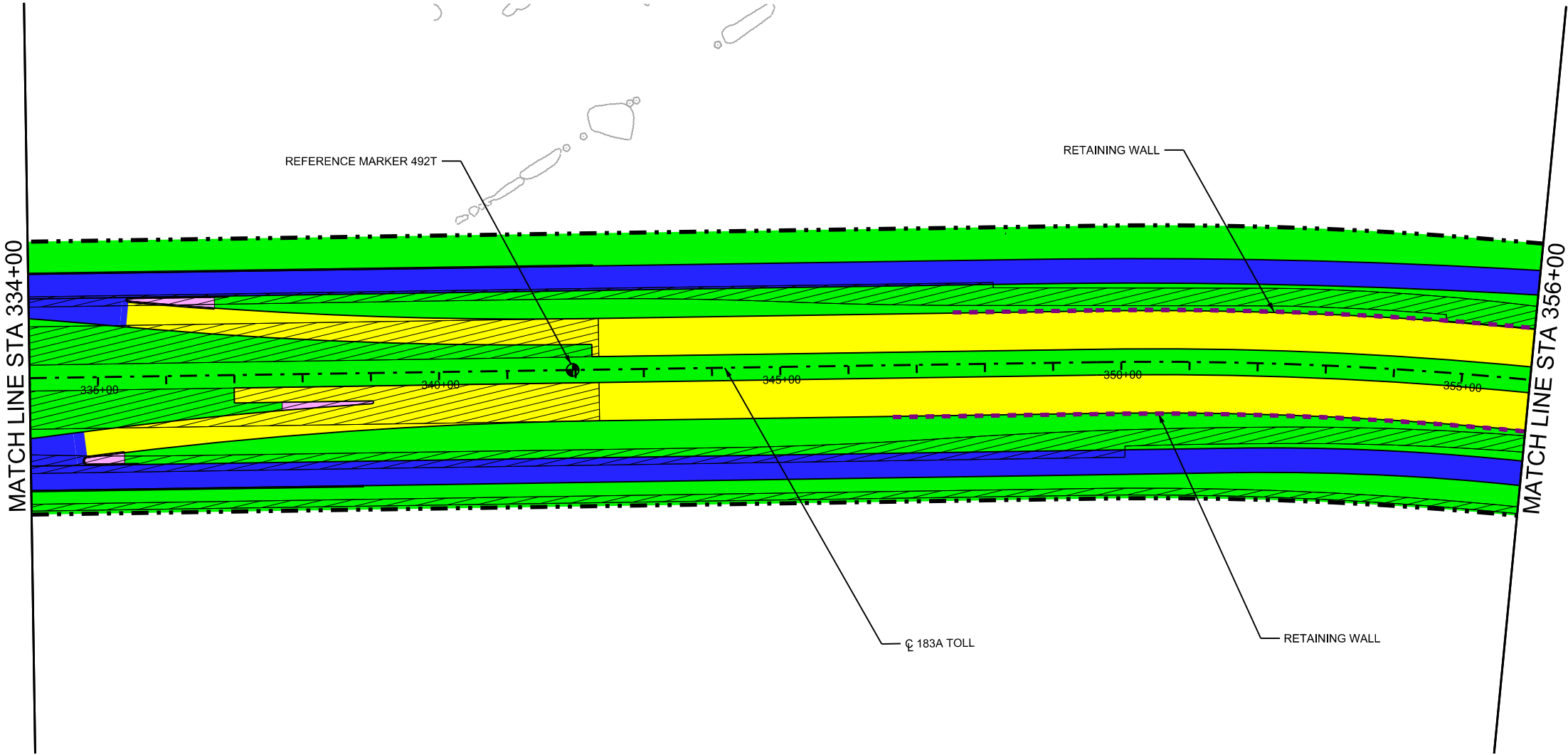


LEGEND

- LIMITS OF MAINTENANCE
- MAIN LANE PAVEMENT (INCLUDING RAMPS)
- FRONTAGE ROAD/CROSS STREET PAVEMENT
- BRIDGES
- MOWING
- LANDSCAPE MOWING
- LANDSCAPING/PLANTING
- SIDEWALK/SHARED USE PATH
- POND
- ENVIRONMENTALLY SENSITIVE AREA
- CREEKS/STREAMS
- CONCRETE/STONE RIPRAP
- SOUND/RETAINING WALLS
- FUTURE CONSTRUCTION

NOTES:

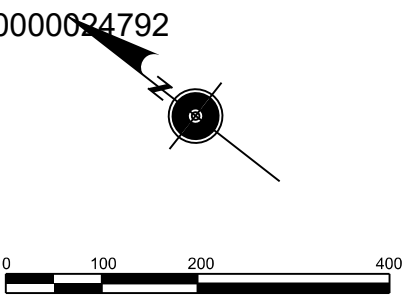
1. MAPS ARE BASED ON THE MOST CURRENT AVAILABLE DATA AND ARE SUBJECT TO CHANGE.
2. MAINTAIN PER SPECIFICATIONS FOR EDWARDS AQUIFER RECHARGE AND CONTRIBUTING ZONES AS DESCRIBED IN THE CONTRACT DOCUMENTS.
3. MOWING AREA 4 FEET ON EITHER SIDE OF SHARED USE PATH INCLUDED AS PART OF AMENDMENT #1



MAINTENANCE MAPS
2023 PBMC
183A TOLL
STA 334+00 TO STA 356+00

SHEET 4 OF 27 SHEETS

DESIGNED BY:	PROJECT NO.			SHEET NO.
STAFF	20PROGXXX02M			70
DRAWN BY:	STATE	DIST.	COUNTY	
STAFF	TEXAS	AUS	WILLIAMSON	
CHECKED BY:	CONT.	SECT.	JOB	HIGHWAY NO.
CES	XXXX	XX	XXX	VAR

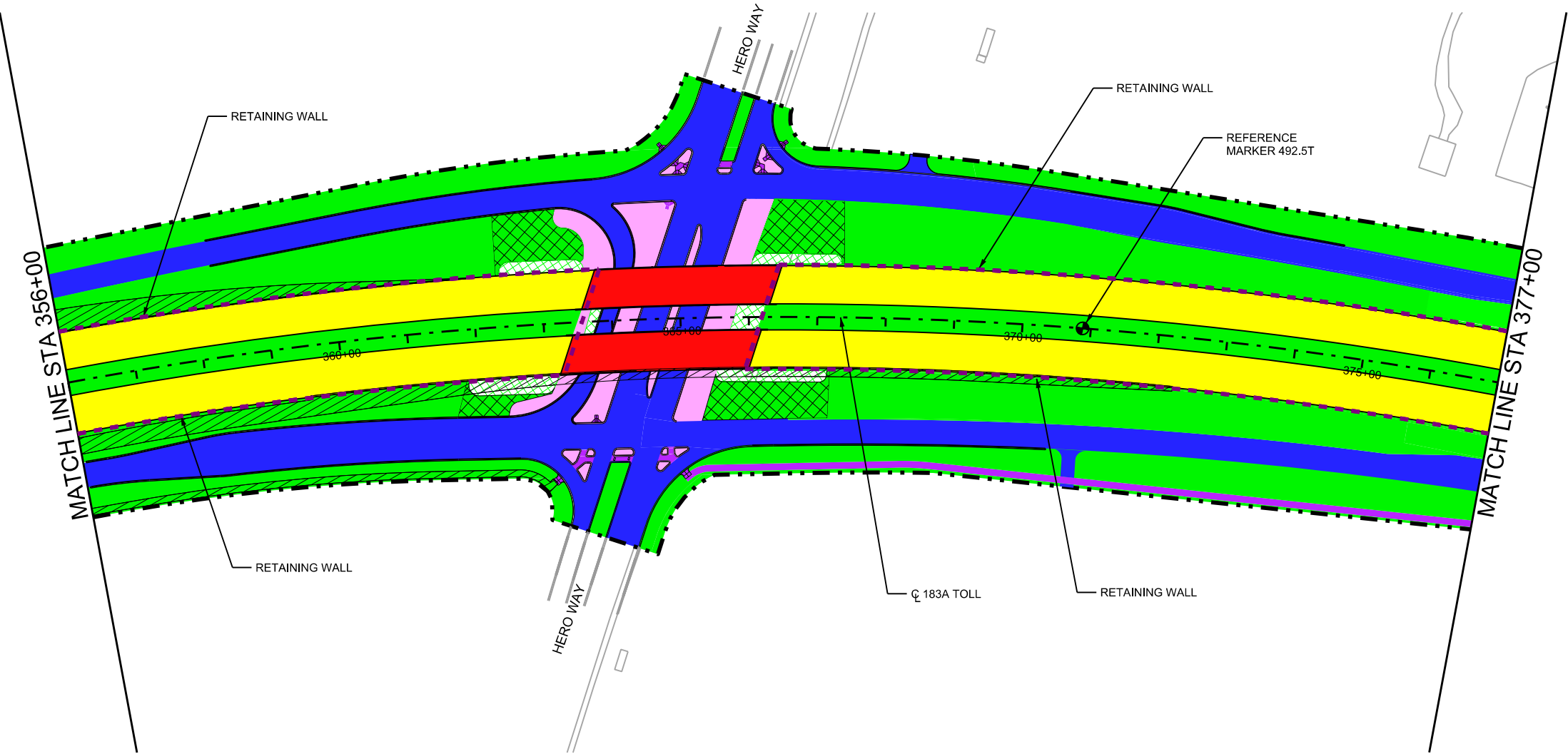


LEGEND

- LIMITS OF MAINTENANCE
- MAIN LANE PAVEMENT (INCLUDING RAMPS)
- FRONTAGE ROAD/CROSS STREET PAVEMENT
- BRIDGES
- MOWING
- LANDSCAPE MOWING
- LANDSCAPING/PLANTING
- SIDEWALK/SHARED USE PATH
- POND
- ENVIRONMENTALLY SENSITIVE AREA
- CREEKS/STREAMS
- CONCRETE/STONE RIPRAP
- SOUND/RETAINING WALLS
- FUTURE CONSTRUCTION

NOTES:

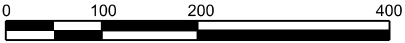
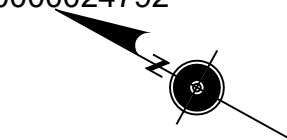
- MAPS ARE BASED ON THE MOST CURRENT AVAILABLE DATA AND ARE SUBJECT TO CHANGE.
- MAINTAIN PER SPECIFICATIONS FOR EDWARDS AQUIFER RECHARGE AND CONTRIBUTING ZONES AS DESCRIBED IN THE CONTRACT DOCUMENTS.
- MOWING AREA 4 FEET ON EITHER SIDE OF SHARED USE PATH INCLUDED AS PART OF AMENDMENT #1



MAINTENANCE MAPS
2023 PBMC
183A TOLL
STA 356+00 TO STA 377+00

SHEET 5 OF 27 SHEETS

DESIGNED BY:	PROJECT NO.			SHEET NO.
STAFF	20PROGXXX02M			71
DRAWN BY:	STATE	DIST.	COUNTY	
STAFF	TEXAS	AUS	WILLIAMSON	
CHECKED BY:	CONT.	SECT.	JOB	HIGHWAY NO.
CES	XXXX	XX	XXX	VAR

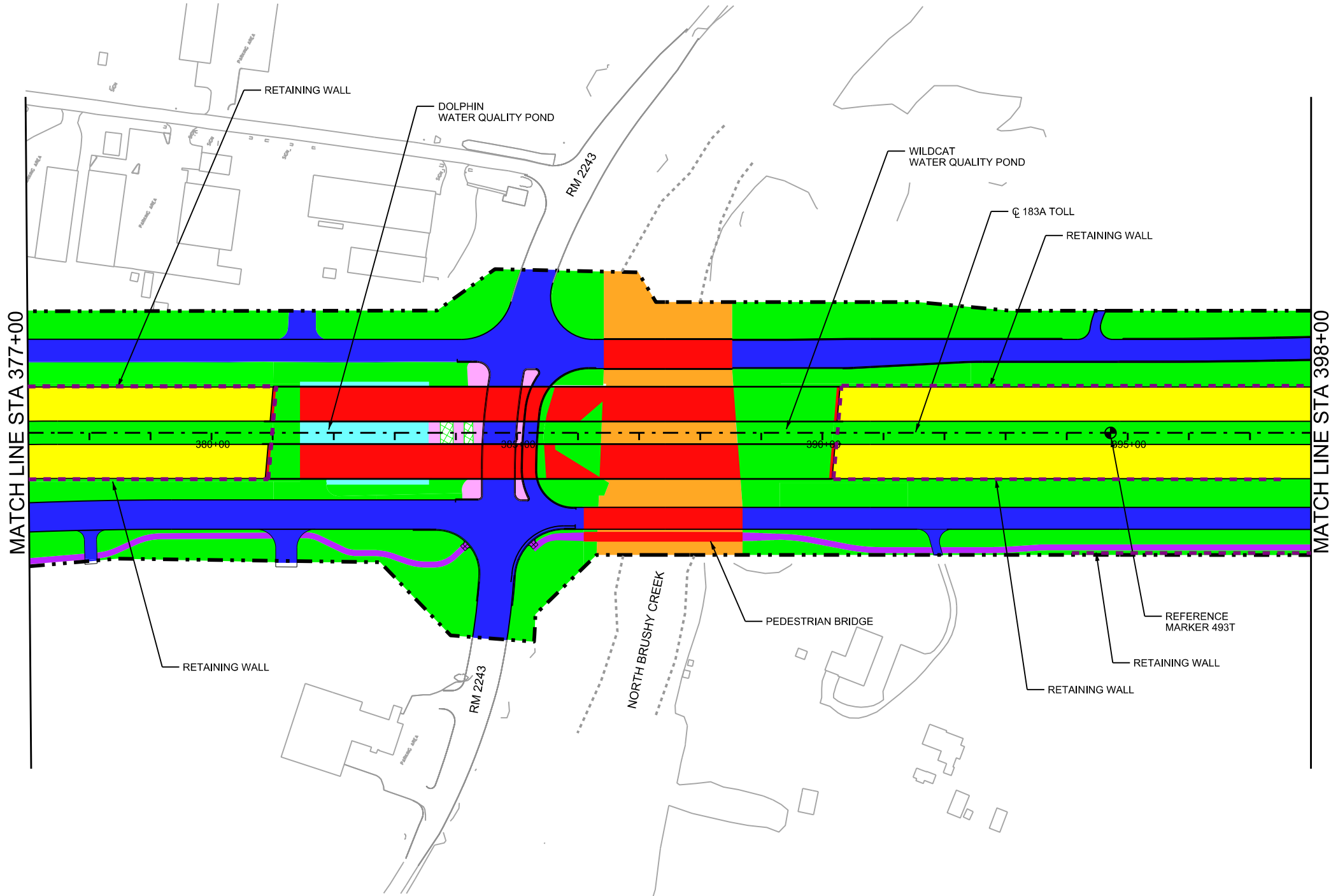


LEGEND

- LIMITS OF MAINTENANCE
- MAIN LANE PAVEMENT (INCLUDING RAMPS)
- FRONTAGE ROAD/CROSS STREET PAVEMENT
- BRIDGES
- MOWING
- LANDSCAPE MOWING
- LANDSCAPING/PLANTING
- SIDEWALK/SHARED USE PATH
- POND
- ENVIRONMENTALLY SENSITIVE AREA
- CREEKS/STREAMS
- CONCRETE/STONE RIPRAP
- SOUND/RETAINING WALLS
- FUTURE CONSTRUCTION

NOTES:

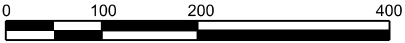
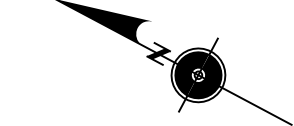
1. MAPS ARE BASED ON THE MOST CURRENT AVAILABLE DATA AND ARE SUBJECT TO CHANGE.
2. MAINTAIN PER SPECIFICATIONS FOR EDWARDS AQUIFER RECHARGE AND CONTRIBUTING ZONES AS DESCRIBED IN THE CONTRACT DOCUMENTS.
3. MOWING AREA 4 FEET ON EITHER SIDE OF SHARED USE PATH INCLUDED AS PART OF AMENDMENT #1



MAINTENANCE MAPS
2023 PBMC
183A TOLL
STA 377+00 TO STA 398+00

SHEET 6 OF 27 SHEETS

DESIGNED BY:	PROJECT NO.			SHEET NO.
STAFF	20PROGXXX02M			72
DRAWN BY:	STATE	DIST.	COUNTY	
STAFF	TEXAS	AUS	WILLIAMSON	
CHECKED BY:	CONT.	SECT.	JOB	HIGHWAY NO.
CES	XXXX	XX	XXX	VAR

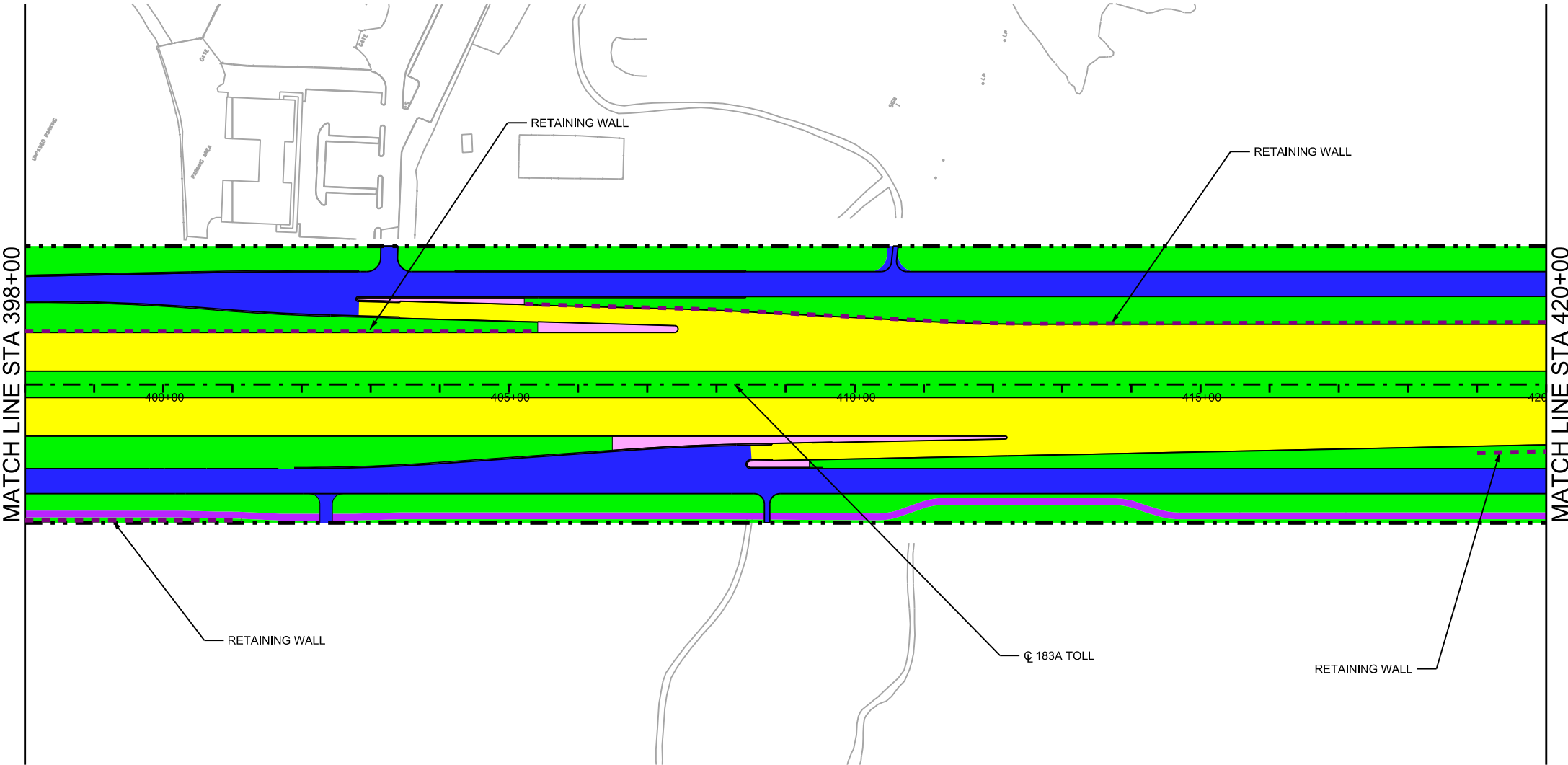


LEGEND

- LIMITS OF MAINTENANCE
- MAIN LANE PAVEMENT (INCLUDING RAMPS)
- FRONTAGE ROAD/CROSS STREET PAVEMENT
- BRIDGES
- MOWING
- LANDSCAPE MOWING
- LANDSCAPING/PLANTING
- SIDEWALK/SHARED USE PATH
- POND
- ENVIRONMENTALLY SENSITIVE AREA
- CREEKS/STREAMS
- CONCRETE/STONE RIPRAP
- SOUND/RETAINING WALLS
- FUTURE CONSTRUCTION

NOTES:

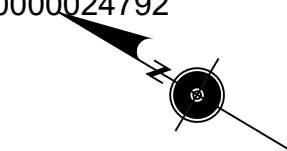
1. MAPS ARE BASED ON THE MOST CURRENT AVAILABLE DATA AND ARE SUBJECT TO CHANGE.
2. MAINTAIN PER SPECIFICATIONS FOR EDWARDS AQUIFER RECHARGE AND CONTRIBUTING ZONES AS DESCRIBED IN THE CONTRACT DOCUMENTS.
3. MOWING AREA 4 FEET ON EITHER SIDE OF SHARED USE PATH INCLUDED AS PART OF AMENDMENT #1
4. POTENTIAL PRESENCE OF GOLDEN-CHEEKED WARBLER STA 410+00 TO STA 435+00 MAINTAIN PER SPECIFICATIONS FOR MIGRATORY BIRD TREATY AND ENDANGERED SPECIES ACTS AS DESCRIBED IN THE CONTRACT DOCUMENTS.



MAINTENANCE MAPS
2023 PBMC
183A TOLL
STA 398+00 TO STA 420+00

SHEET 7 OF 27 SHEETS

DESIGNED BY:	PROJECT NO.			SHEET NO.
STAFF	20PROGXXX02M			73
DRAWN BY:	STATE	DIST.	COUNTY	
STAFF	TEXAS	AUS	WILLIAMSON	
CHECKED BY:	CONT.	SECT.	JOB	HIGHWAY NO.
CES	XXXX	XX	XXX	VAR

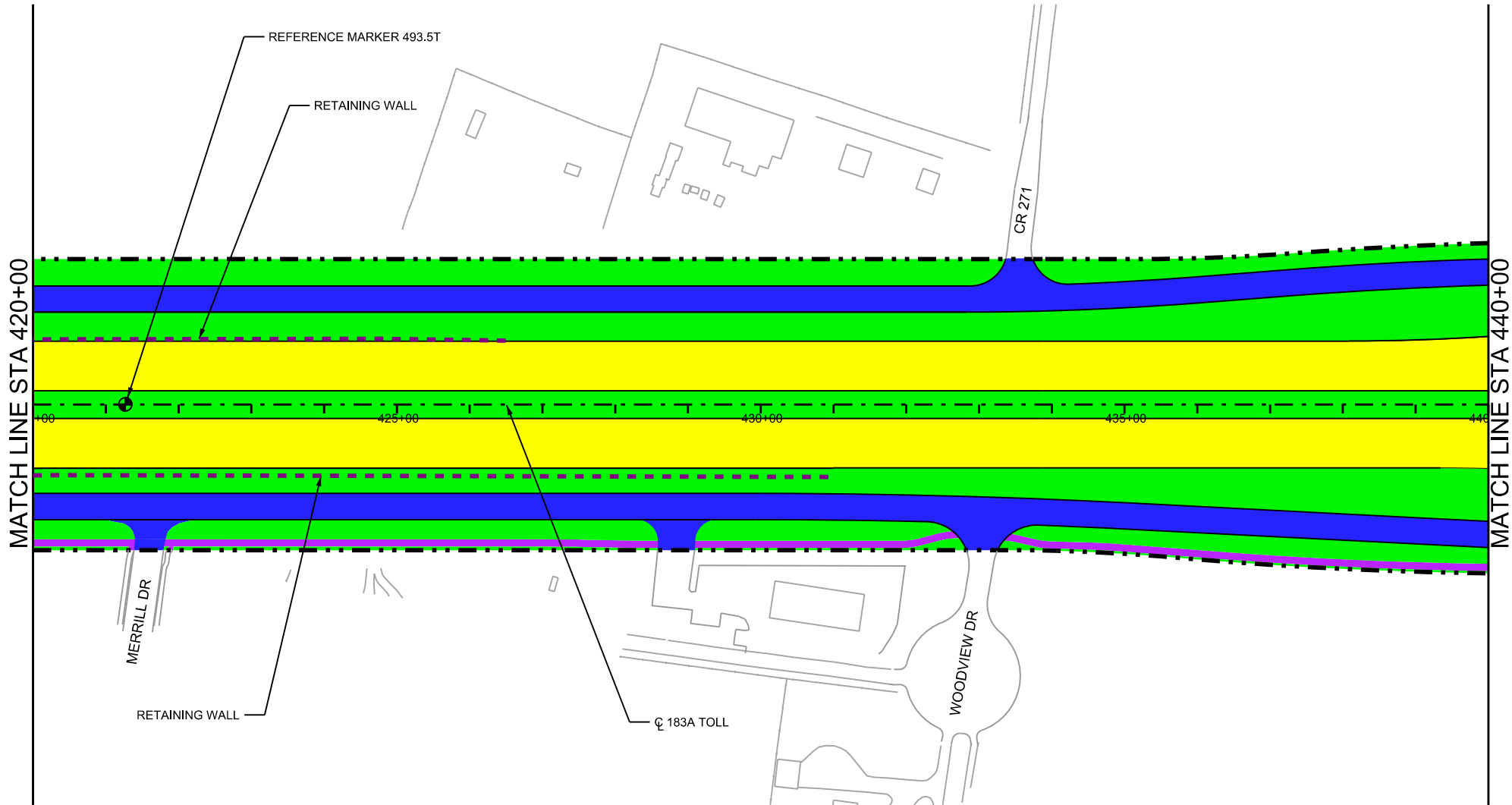


LEGEND

- LIMITS OF MAINTENANCE
- MAIN LANE PAVEMENT (INCLUDING RAMPS)
- FRONTAGE ROAD/CROSS STREET PAVEMENT
- BRIDGES
- MOWING
- LANDSCAPE MOWING
- LANDSCAPING/PLANTING
- SIDEWALK/SHARED USE PATH
- POND
- ENVIRONMENTALLY SENSITIVE AREA
- CREEKS/STREAMS
- CONCRETE/STONE RIPRAP
- SOUND/RETAINING WALLS
- FUTURE CONSTRUCTION

NOTES:

- MAPS ARE BASED ON THE MOST CURRENT AVAILABLE DATA AND ARE SUBJECT TO CHANGE.
- MAINTAIN PER SPECIFICATIONS FOR EDWARDS AQUIFER RECHARGE AND CONTRIBUTING ZONES AS DESCRIBED IN THE CONTRACT DOCUMENTS.
- MOWING AREA 4 FEET ON EITHER SIDE OF SHARED USE PATH INCLUDED AS PART OF AMENDMENT #1
- POTENTIAL PRESENCE OF GOLDEN-CHEEKED WARBLER STA 410+00 TO STA 435+00 MAINTAIN PER SPECIFICATIONS FOR MIGRATORY BIRD TREATY AND ENDANGERED SPECIES ACTS AS DESCRIBED IN THE CONTRACT DOCUMENTS.

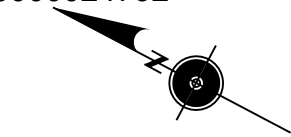


CENTRAL TEXAS REGIONAL
MOBILITY AUTHORITY

MAINTENANCE MAPS
2023 PBMC
183A TOLL
STA 420+00 TO STA 440+00

SHEET 8 OF 27 SHEETS

DESIGNED BY:	PROJECT NO.			SHEET NO.
STAFF	20PROGXX02M			74
DRAWN BY:	STATE	DIST.	COUNTY	
STAFF	TEXAS	AUS	WILLIAMSON	
CHECKED BY:	CONT.	SECT.	JOB	HIGHWAY NO.
CES	XXXX	XX	XXX	VAR

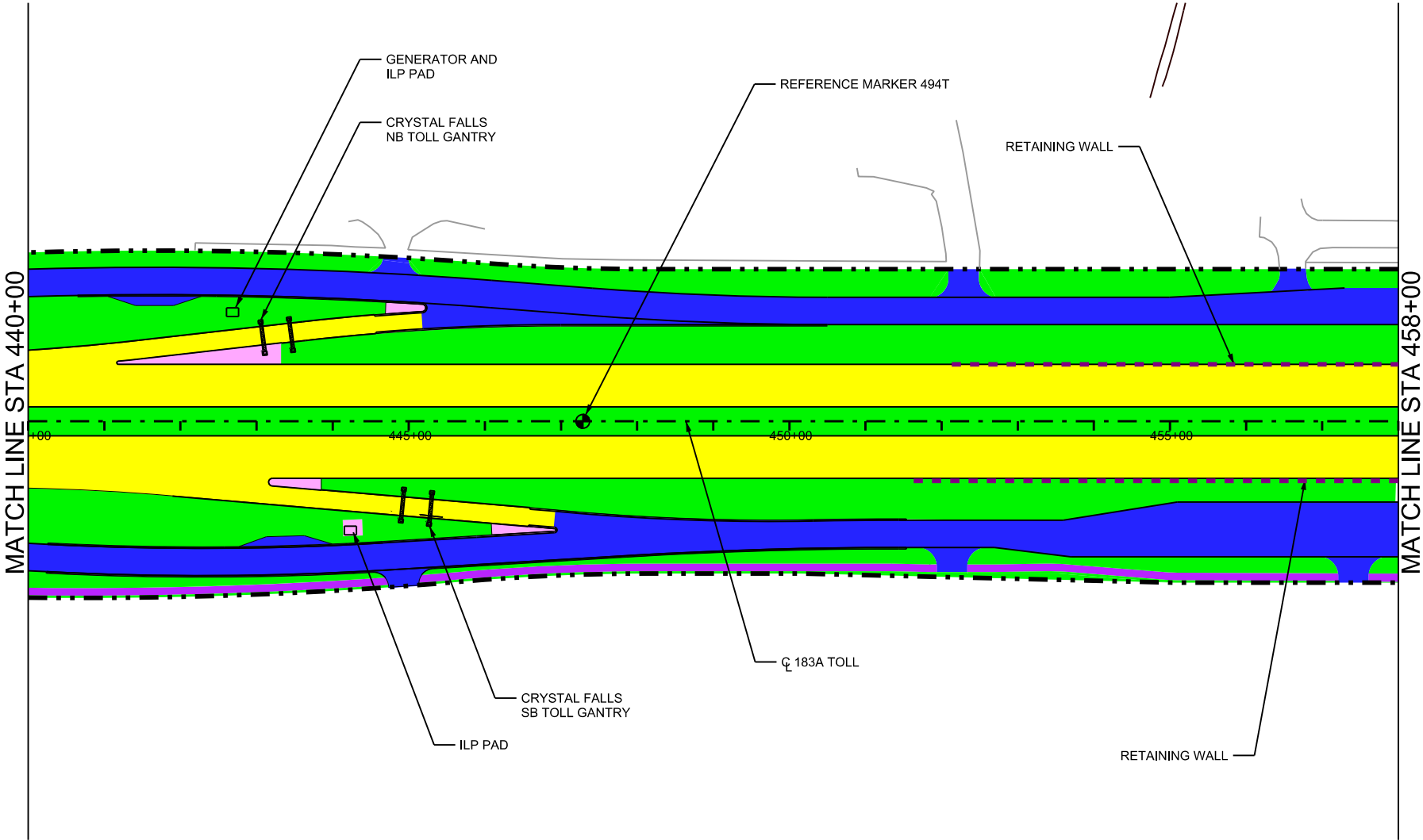


LEGEND

- LIMITS OF MAINTENANCE
- MAIN LANE PAVEMENT (INCLUDING RAMPS)
- FRONTAGE ROAD/CROSS STREET PAVEMENT
- BRIDGES
- MOWING
- LANDSCAPE MOWING
- LANDSCAPING/PLANTING
- SIDEWALK/SHARED USE PATH
- POND
- ENVIRONMENTALLY SENSITIVE AREA
- CREEKS/STREAMS
- CONCRETE/STONE RIPRAP
- SOUND/RETAINING WALLS
- FUTURE CONSTRUCTION

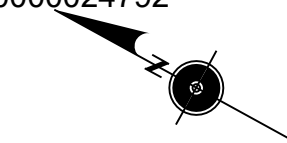
NOTES:

1. MAPS ARE BASED ON THE MOST CURRENT AVAILABLE DATA AND ARE SUBJECT TO CHANGE.
2. MAINTAIN PER SPECIFICATIONS FOR EDWARDS AQUIFER RECHARGE AND CONTRIBUTING ZONES AS DESCRIBED IN THE CONTRACT DOCUMENTS.
3. MOWING AREA 4 FEET ON EITHER SIDE OF SHARED USE PATH INCLUDED AS PART OF AMENDMENT #1



MAINTENANCE MAPS
2023 PBMC
183A TOLL
STA 440+00 TO STA 458+00

SHEET 9 OF 27 SHEETS				
DESIGNED BY:	PROJECT NO.			SHEET NO.
STAFF	20PROGXXX02M			75
DRAWN BY:	STATE	DIST.	COUNTY	
STAFF	TEXAS	AUS	WILLIAMSON	
CHECKED BY:	CONT.	SECT.	JOB	HIGHWAY NO.
CES	XXXX	XX	XXX	VAR

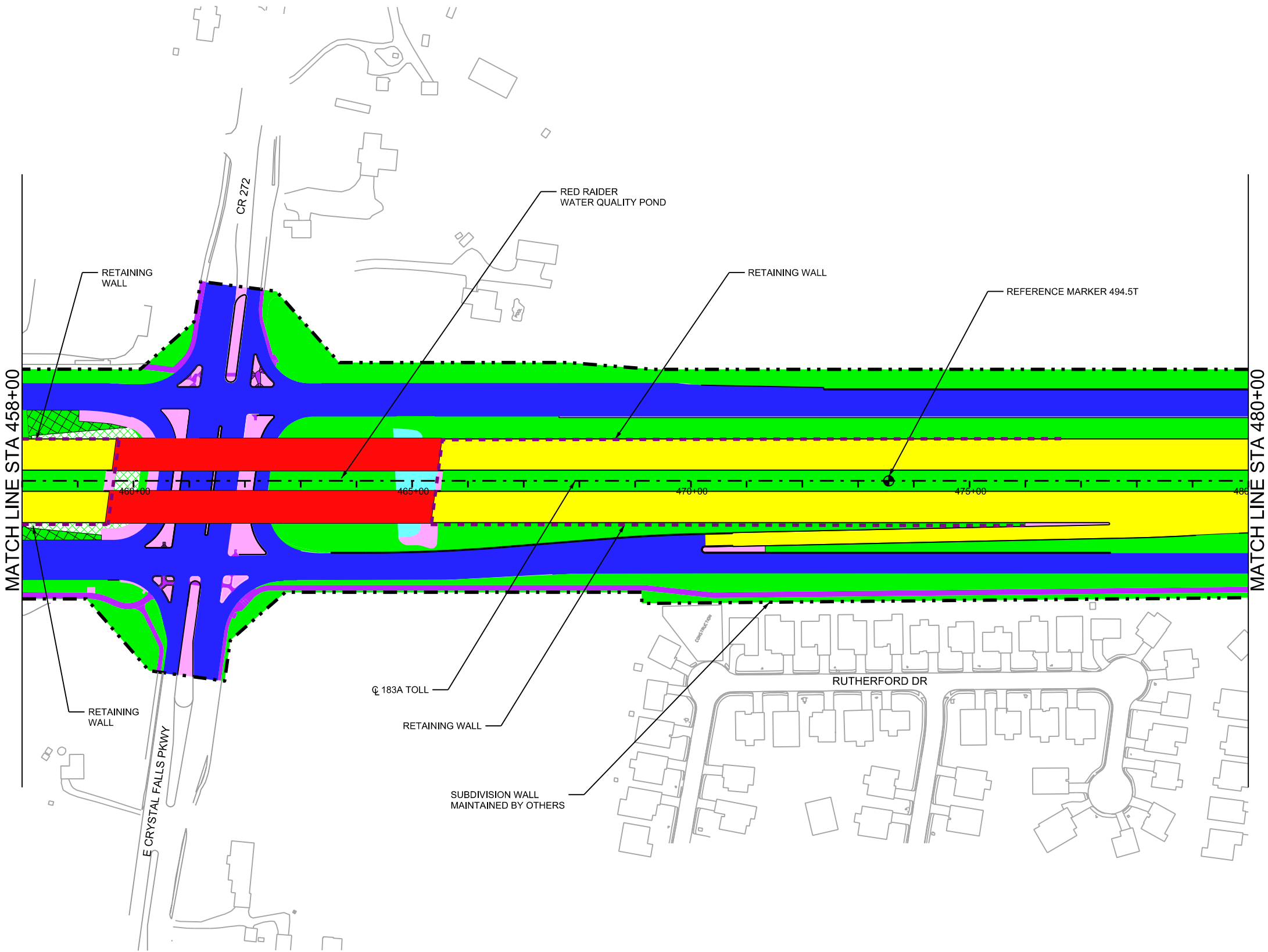


LEGEND

- LIMITS OF MAINTENANCE
- MAIN LANE PAVEMENT (INCLUDING RAMPS)
- FRONTAGE ROAD/CROSS STREET PAVEMENT
- BRIDGES
- MOWING
- LANDSCAPE MOWING
- LANDSCAPING/PLANTING
- SIDEWALK/SHARED USE PATH
- POND
- ENVIRONMENTALLY SENSITIVE AREA
- CREEKS/STREAMS
- CONCRETE/STONE RIPRAP
- SOUND/RETAINING WALLS
- FUTURE CONSTRUCTION

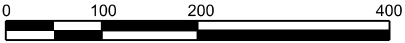
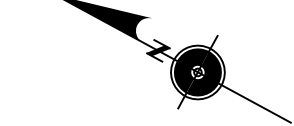
NOTES:

- MAPS ARE BASED ON THE MOST CURRENT AVAILABLE DATA AND ARE SUBJECT TO CHANGE.
- MAINTAIN PER SPECIFICATIONS FOR EDWARDS AQUIFER RECHARGE AND CONTRIBUTING ZONES AS DESCRIBED IN THE CONTRACT DOCUMENTS.
- MOWING AREA 4 FEET ON EITHER SIDE OF SHARED USE PATH INCLUDED AS PART OF AMENDMENT #1



MAINTENANCE MAPS
2023 PBMC
183A TOLL
STA 458+00 TO STA 480+00

SHEET 10 OF 27 SHEETS				
DESIGNED BY:	PROJECT NO.			SHEET NO.
STAFF	20PROGXX02M			76
DRAWN BY:	STATE	DIST.	COUNTY	
STAFF	TEXAS	AUS	WILLIAMSON	
CHECKED BY:	CONT.	SECT.	JOB	HIGHWAY NO.
CES	XXXX	XX	XXX	VAR

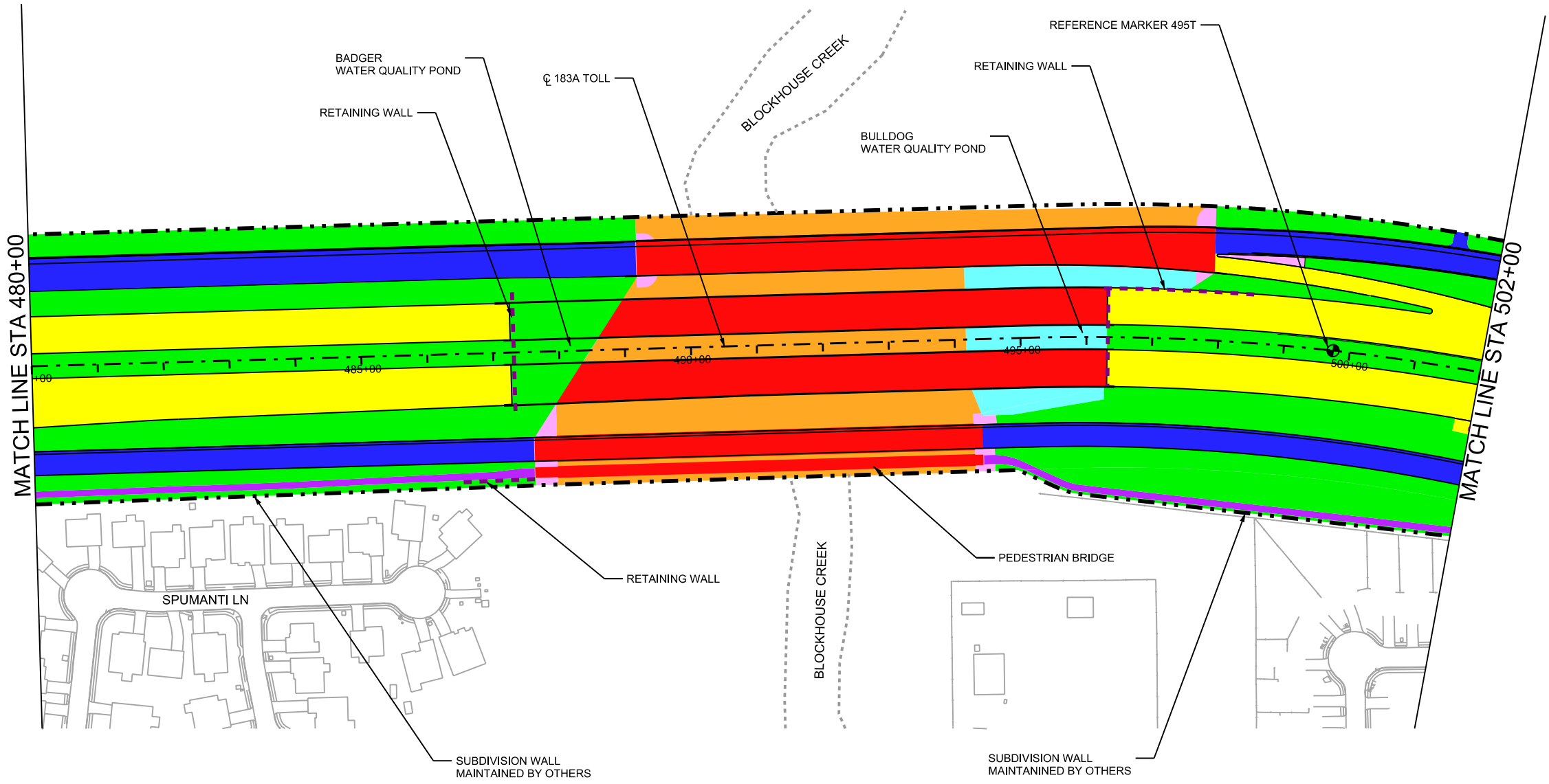


LEGEND

- LIMITS OF MAINTENANCE
- MAIN LANE PAVEMENT (INCLUDING RAMPS)
- FRONTAGE ROAD/CROSS STREET PAVEMENT
- BRIDGES
- MOWING
- LANDSCAPE MOWING
- LANDSCAPING/PLANTING
- SIDEWALK/SHARED USE PATH
- POND
- ENVIRONMENTALLY SENSITIVE AREA
- CREEKS/STREAMS
- CONCRETE/STONE RIPRAP
- SOUND/RETAINING WALLS
- FUTURE CONSTRUCTION

NOTES:

- MAPS ARE BASED ON THE MOST CURRENT AVAILABLE DATA AND ARE SUBJECT TO CHANGE.
- MAINTAIN PER SPECIFICATIONS FOR EDWARDS AQUIFER RECHARGE AND CONTRIBUTING ZONES AS DESCRIBED IN THE CONTRACT DOCUMENTS.
- MOWING AREA 4 FEET ON EITHER SIDE OF SHARED USE PATH INCLUDED AS PART OF AMENDMENT #1
- POTENTIAL PRESENCE OF GOLDEN-CHEEKED WARBLER STA 485+00 TO STA 500+00 MAINTAIN PER SPECIFICATIONS FOR MIGRATORY BIRD TREATY AND ENDANGERED SPECIES ACTS AS DESCRIBED IN THE CONTRACT DOCUMENTS.



MAINTENANCE MAPS
2023 PBMC
183A TOLL
STA 480+00 TO STA 502+00

SHEET 11 OF 27 SHEETS

DESIGNED BY:	PROJECT NO.			SHEET NO.
STAFF	20PROGXX02M			77
DRAWN BY:	STATE	DIST.	COUNTY	
STAFF	TEXAS	AUS	WILLIAMSON	
CHECKED BY:	CONT.	SECT.	JOB	HIGHWAY NO.
CES	XXXX	XX	XXX	VAR

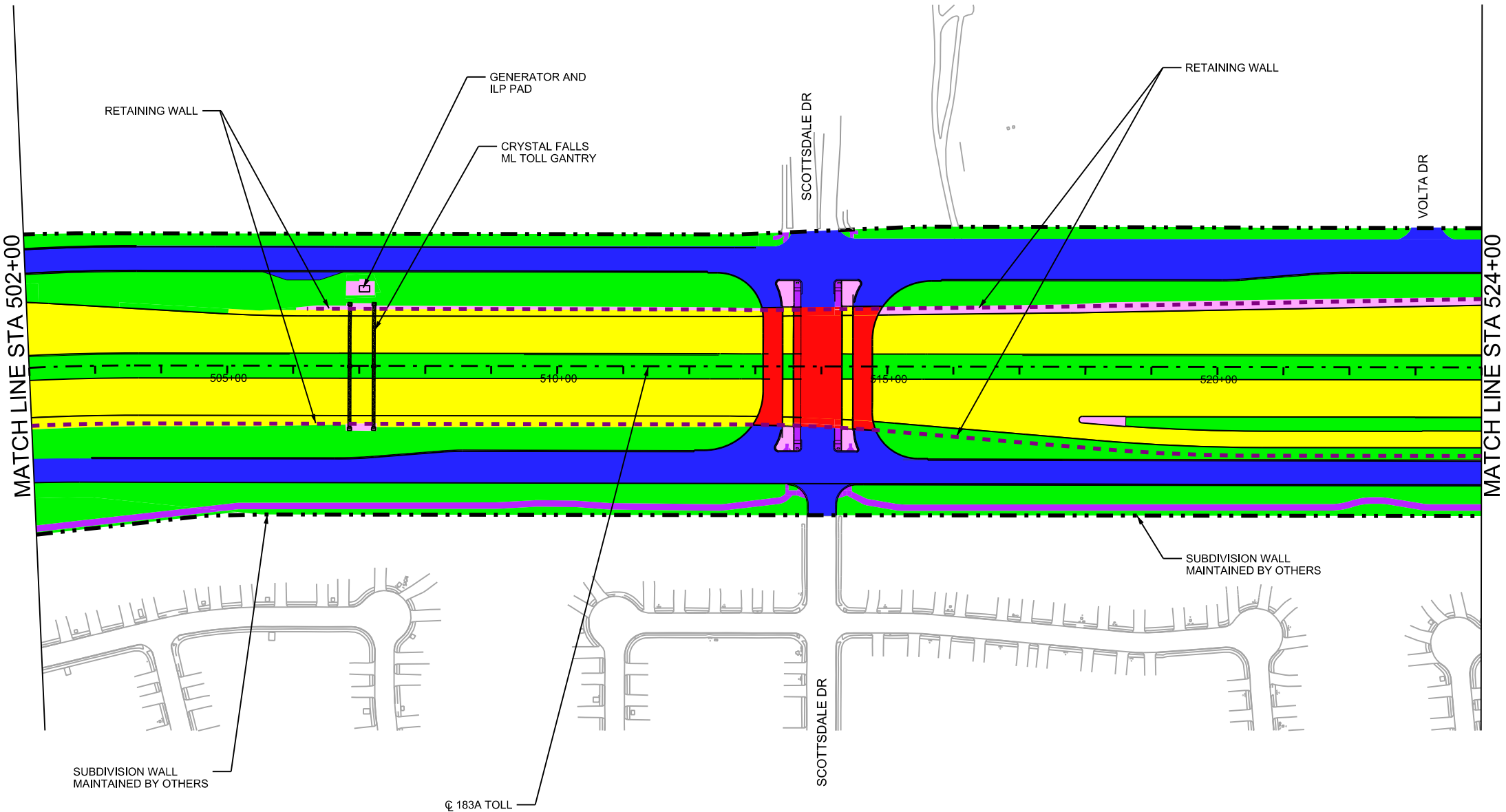


LEGEND

- LIMITS OF MAINTENANCE
- MAIN LANE PAVEMENT (INCLUDING RAMPS)
- FRONTAGE ROAD/CROSS STREET PAVEMENT
- BRIDGES
- MOWING
- LANDSCAPE MOWING
- LANDSCAPING/PLANTING
- SIDEWALK/SHARED USE PATH
- POND
- ENVIRONMENTALLY SENSITIVE AREA
- CREEKS/STREAMS
- CONCRETE/STONE RIPRAP
- SOUND/RETAINING WALLS
- FUTURE CONSTRUCTION

NOTES:

1. MAPS ARE BASED ON THE MOST CURRENT AVAILABLE DATA AND ARE SUBJECT TO CHANGE.
2. MAINTAIN PER SPECIFICATIONS FOR EDWARDS AQUIFER RECHARGE AND CONTRIBUTING ZONES AS DESCRIBED IN THE CONTRACT DOCUMENTS.
3. MOWING AREA 4 FEET ON EITHER SIDE OF SHARED USE PATH INCLUDED AS PART OF AMENDMENT #1



MAINTENANCE MAPS
2023 PBMC
183A TOLL
STA 502+00 TO STA 524+00

SHEET 12 OF 27 SHEETS				
DESIGNED BY:	PROJECT NO.			SHEET NO.
STAFF	20PROGXXX02M			78
DRAWN BY:	STATE	DIST.	COUNTY	
STAFF	TEXAS	AUS	WILLIAMSON	
CHECKED BY:	CONT.	SECT.	JOB	HIGHWAY NO.
CES	XXXX	XX	XXX	VAR

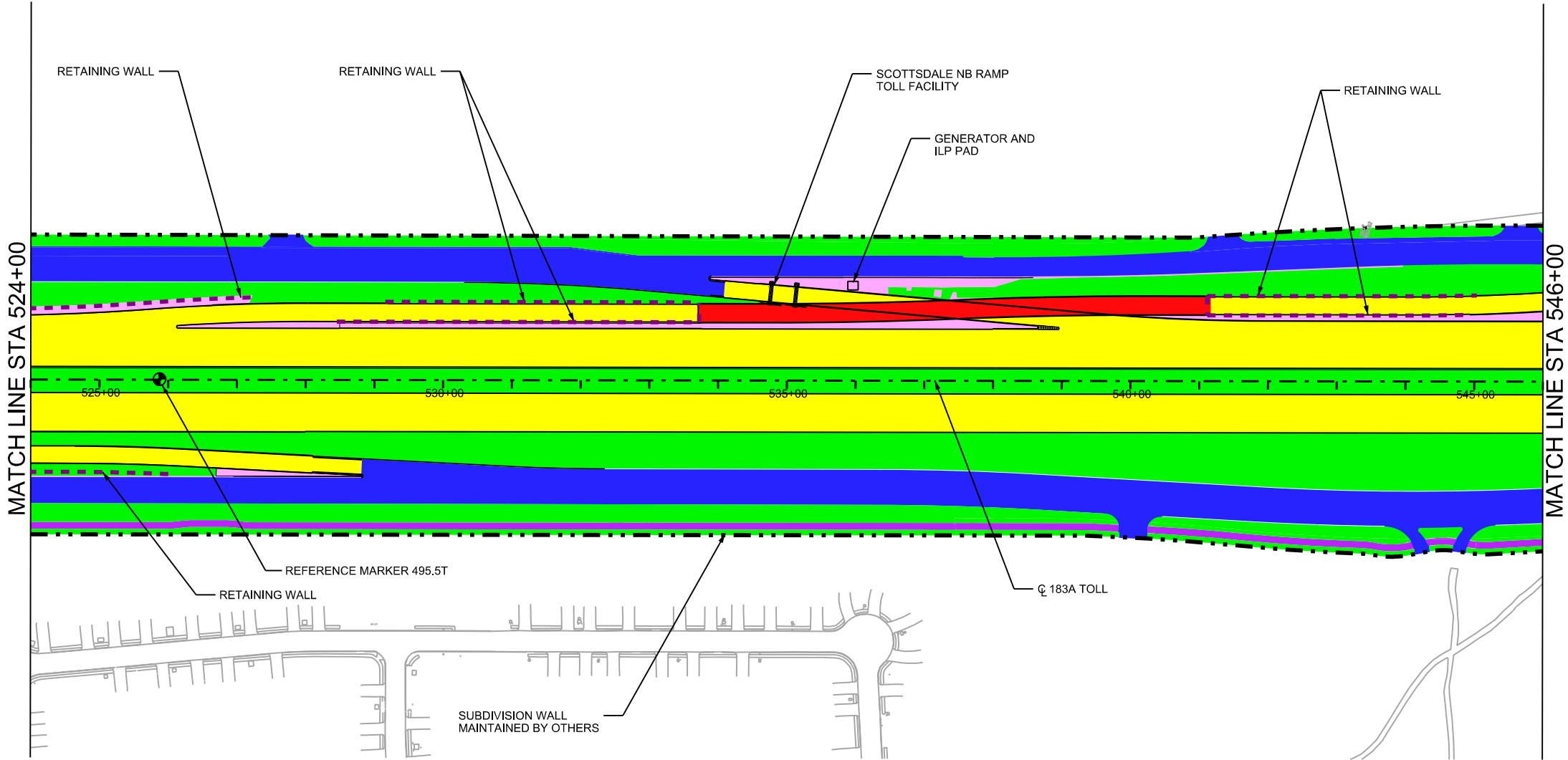


LEGEND

- LIMITS OF MAINTENANCE
- MAIN LANE PAVEMENT (INCLUDING RAMPS)
- FRONTAGE ROAD/CROSS STREET PAVEMENT
- BRIDGES
- MOWING
- LANDSCAPE MOWING
- LANDSCAPING/PLANTING
- SIDEWALK/SHARED USE PATH
- POND
- ENVIRONMENTALLY SENSITIVE AREA
- CREEKS/STREAMS
- CONCRETE/STONE RIPRAP
- SOUND/RETAINING WALLS
- FUTURE CONSTRUCTION

NOTES:

- MAPS ARE BASED ON THE MOST CURRENT AVAILABLE DATA AND ARE SUBJECT TO CHANGE.
- MAINTAIN PER SPECIFICATIONS FOR EDWARDS AQUIFER RECHARGE AND CONTRIBUTING ZONES AS DESCRIBED IN THE CONTRACT DOCUMENTS.
- MOWING AREA 4 FEET ON EITHER SIDE OF SHARED USE PATH INCLUDED AS PART OF AMENDMENT #1



MAINTENANCE MAPS
2023 PBMC
183A TOLL
STA 524+00 TO STA 546+00

SHEET 13 OF 27 SHEETS

DESIGNED BY:	PROJECT NO.			SHEET NO.
STAFF	20PROGXXX02M			79
DRAWN BY:	STATE	DIST.	COUNTY	
STAFF	TEXAS	AUS	WILLIAMSON	
CHECKED BY:	CONT.	SECT.	JOB	HIGHWAY NO.
CES	XXXX	XX	XXX	VAR

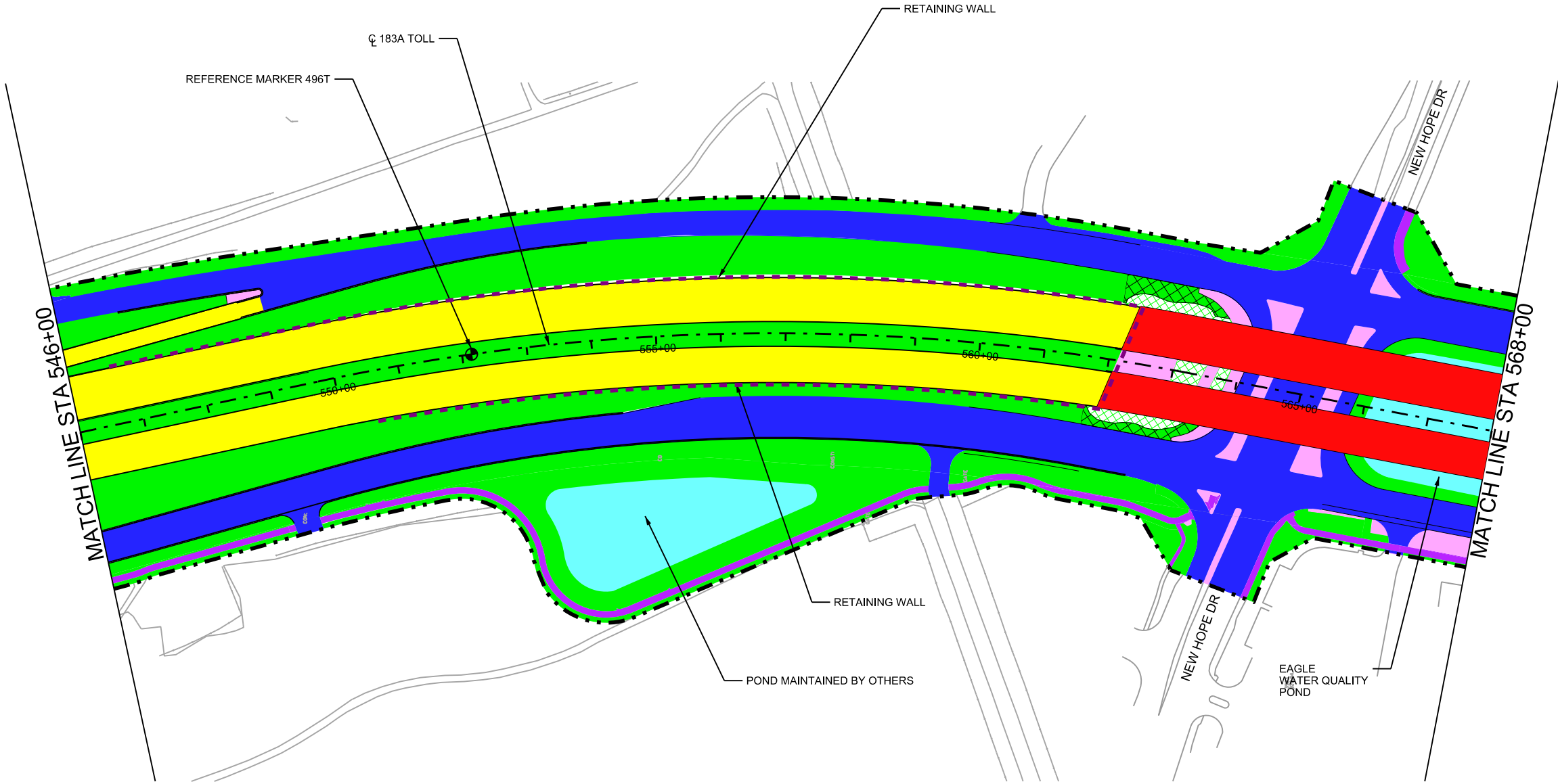


LEGEND

- LIMITS OF MAINTENANCE
- MAIN LANE PAVEMENT (INCLUDING RAMPS)
- FRONTAGE ROAD/CROSS STREET PAVEMENT
- BRIDGES
- MOWING
- LANDSCAPE MOWING
- LANDSCAPING/PLANTING
- SIDEWALK/SHARED USE PATH
- POND
- ENVIRONMENTALLY SENSITIVE AREA
- CREEKS/STREAMS
- CONCRETE/STONE RIPRAP
- SOUND/RETAINING WALLS
- FUTURE CONSTRUCTION

NOTES:

- MAPS ARE BASED ON THE MOST CURRENT AVAILABLE DATA AND ARE SUBJECT TO CHANGE.
- MAINTAIN PER SPECIFICATIONS FOR EDWARDS AQUIFER RECHARGE AND CONTRIBUTING ZONES AS DESCRIBED IN THE CONTRACT DOCUMENTS.
- MOWING AREA 4 FEET ON EITHER SIDE OF SHARED USE PATH INCLUDED AS PART OF AMENDMENT #1



MAINTENANCE MAPS
2023 PBMC
183A TOLL
STA 546+00 TO STA 568+00

SHEET 14 OF 27 SHEETS

DESIGNED BY:	PROJECT NO.			SHEET NO.
STAFF	20PROGXXX02M			80
DRAWN BY:	STATE	DIST.	COUNTY	
STAFF	TEXAS	AUS	WILLIAMSON	
CHECKED BY:	CONT.	SECT.	JOB	HIGHWAY NO.
CES	XXXX	XX	XXX	VAR

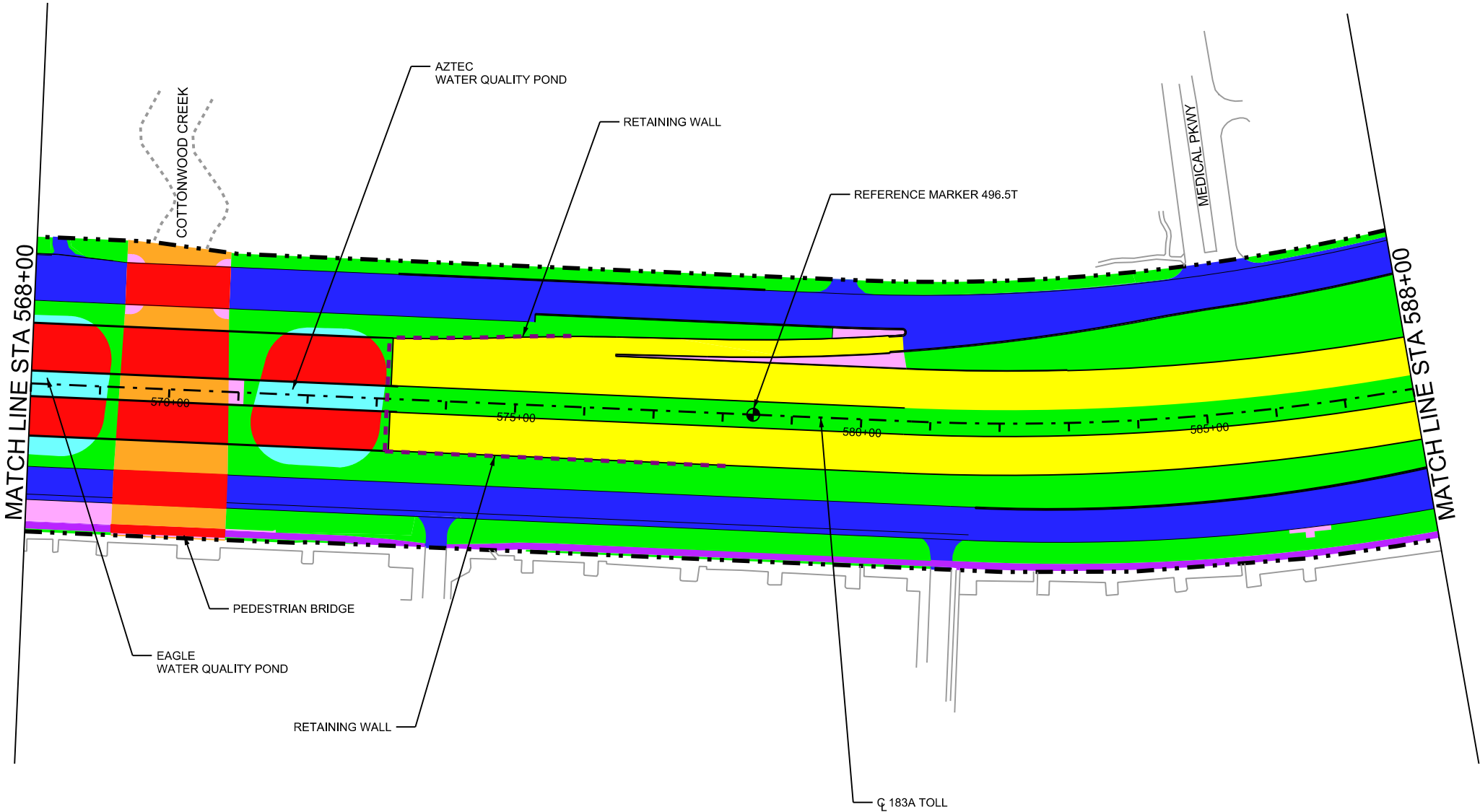


LEGEND

- LIMITS OF MAINTENANCE
- MAIN LANE PAVEMENT (INCLUDING RAMPS)
- FRONTAGE ROAD/CROSS STREET PAVEMENT
- BRIDGES
- MOWING
- LANDSCAPE MOWING
- LANDSCAPING/PLANTING
- SIDEWALK/SHARED USE PATH
- POND
- ENVIRONMENTALLY SENSITIVE AREA
- CREEKS/STREAMS
- CONCRETE/STONE RIPRAP
- SOUND/RETAINING WALLS
- FUTURE CONSTRUCTION

NOTES:

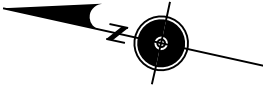
- MAPS ARE BASED ON THE MOST CURRENT AVAILABLE DATA AND ARE SUBJECT TO CHANGE.
- MAINTAIN PER SPECIFICATIONS FOR EDWARDS AQUIFER RECHARGE AND CONTRIBUTING ZONES AS DESCRIBED IN THE CONTRACT DOCUMENTS.
- MOWING AREA 4 FEET ON EITHER SIDE OF SHARED USE PATH INCLUDED AS PART OF AMENDMENT #1



MAINTENANCE MAPS
2023 PBMC
183A TOLL
STA 568+00 TOSTA 588+00

SHEET 15 OF 27 SHEETS

DESIGNED BY:	PROJECT NO.			SHEET NO.
STAFF	20PROGXXX02M			81
DRAWN BY:	STATE	DIST.	COUNTY	
STAFF	TEXAS	AUS	WILLIAMSON	
CHECKED BY:	CONT.	SECT.	JOB	HIGHWAY NO.
CES	XXXX	XX	XXX	VAR

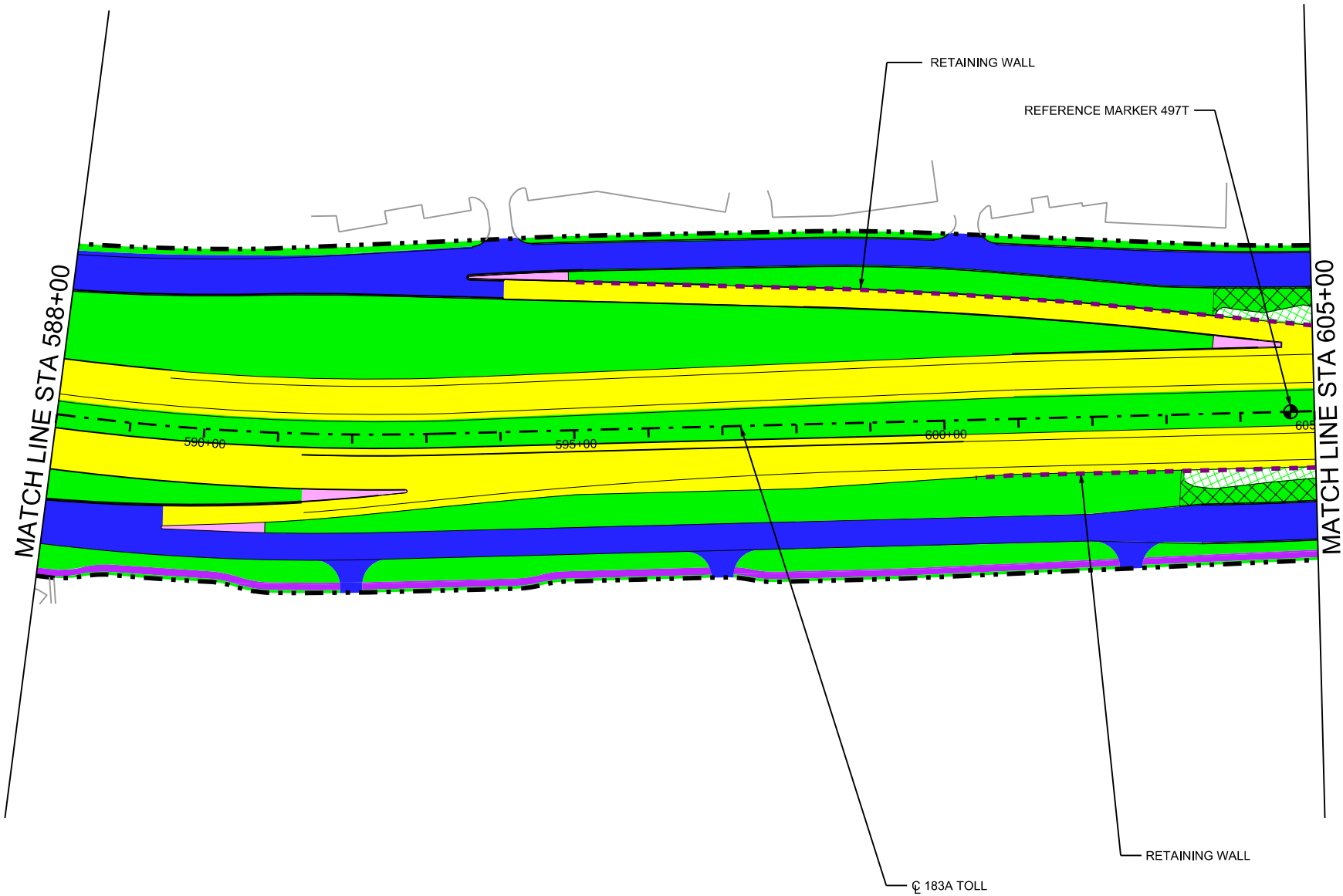


LEGEND

- LIMITS OF MAINTENANCE
- MAIN LANE PAVEMENT (INCLUDING RAMPS)
- FRONTAGE ROAD/CROSS STREET PAVEMENT
- BRIDGES
- MOWING
- LANDSCAPE MOWING
- LANDSCAPING/PLANTING
- SIDEWALK/SHARED USE PATH
- POND
- ENVIRONMENTALLY SENSITIVE AREA
- CREEKS/STREAMS
- CONCRETE/STONE RIPRAP
- SOUND/RETAINING WALLS
- FUTURE CONSTRUCTION

NOTES:

- MAPS ARE BASED ON THE MOST CURRENT AVAILABLE DATA AND ARE SUBJECT TO CHANGE.
- MAINTAIN PER SPECIFICATIONS FOR EDWARDS AQUIFER RECHARGE AND CONTRIBUTING ZONES AS DESCRIBED IN THE CONTRACT DOCUMENTS.
- MOWING AREA 4 FEET ON EITHER SIDE OF SHARED USE PATH INCLUDED AS PART OF AMENDMENT #1



CENTRAL TEXAS REGIONAL
MOBILITY AUTHORITY

MAINTENANCE MAPS
2023 PBMC
183A TOLL
STA 588+00 TO STA 605+00

SHEET 16 OF 27 SHEETS

DESIGNED BY:	PROJECT NO.			SHEET NO.
STAFF	20PROGXXX02M			82
DRAWN BY:	STATE	DIST.	COUNTY	
STAFF	TEXAS	AUS	WILLIAMSON	
CHECKED BY:	CONT.	SECT.	JOB	HIGHWAY NO.
CES	XXXX	XX	XXX	VAR

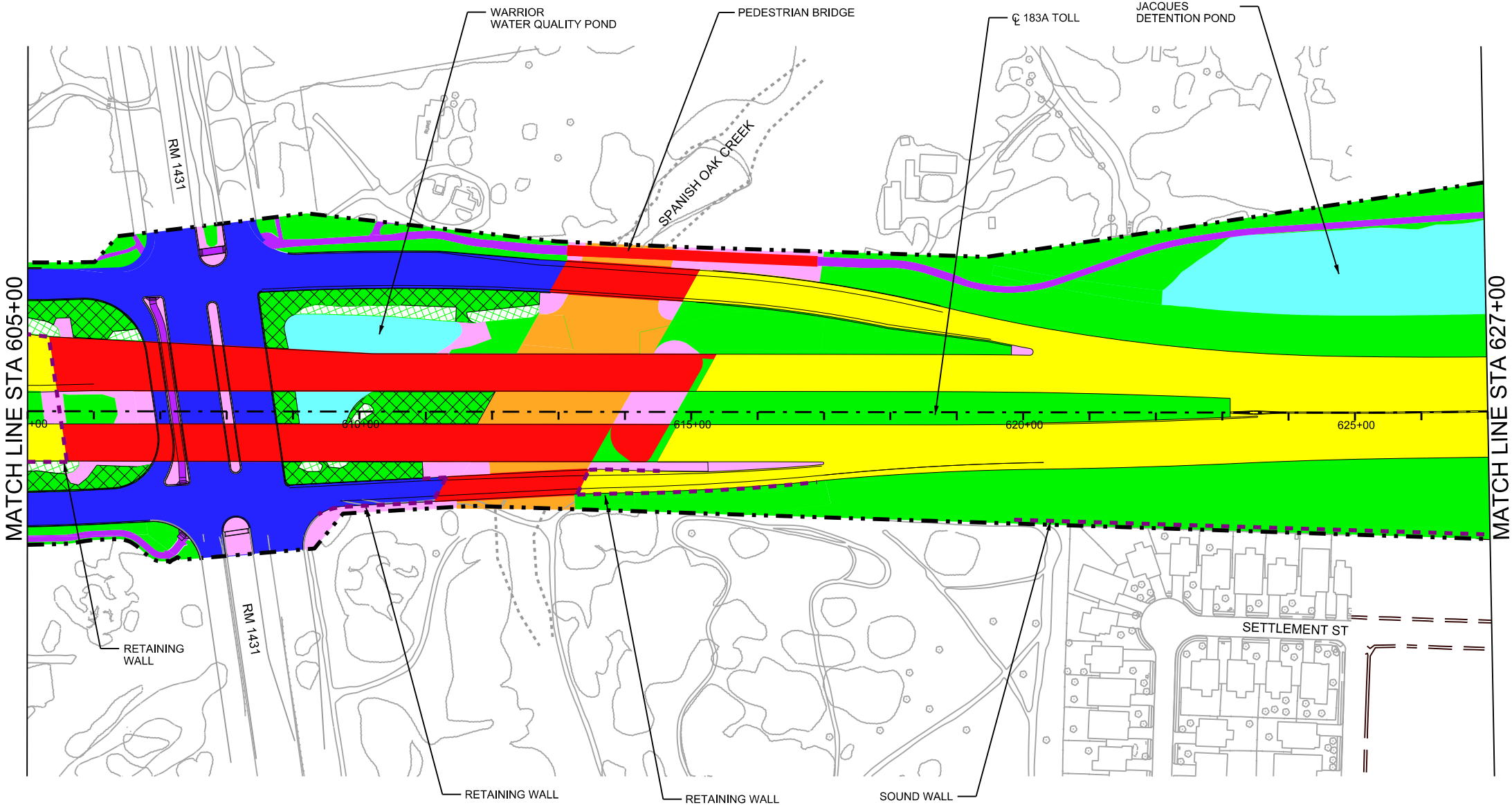


LEGEND

- LIMITS OF MAINTENANCE
- MAIN LANE PAVEMENT (INCLUDING RAMPS)
- FRONTAGE ROAD/CROSS STREET PAVEMENT
- BRIDGES
- MOWING
- LANDSCAPE MOWING
- LANDSCAPING/PLANTING
- SIDEWALK/SHARED USE PATH
- POND
- ENVIRONMENTALLY SENSITIVE AREA
- CREEKS/STREAMS
- CONCRETE/STONE RIPRAP
- SOUND/RETAINING WALLS
- FUTURE CONSTRUCTION

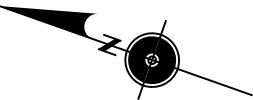
NOTES:

1. MAPS ARE BASED ON THE MOST CURRENT AVAILABLE DATA AND ARE SUBJECT TO CHANGE.
2. MAINTAIN PER SPECIFICATIONS FOR EDWARDS AQUIFER RECHARGE AND CONTRIBUTING ZONES AS DESCRIBED IN THE CONTRACT DOCUMENTS.
3. MOWING AREA 4 FEET ON EITHER SIDE OF SHARED USE PATH INCLUDED AS PART OF AMENDMENT #1



MAINTENANCE MAPS
2023 PBMC
183A TOLL
STA 605+00 TO 627+00

SHEET 17 OF 27 SHEETS				
DESIGNED BY:	PROJECT NO.			SHEET NO.
STAFF	20PROGXXX02M			83
DRAWN BY:	STATE	DIST.	COUNTY	
STAFF	TEXAS	AUS	WILLIAMSON	
CHECKED BY:	CONT.	SECT.	JOB	HIGHWAY NO.
CES	XXXX	XX	XXX	VAR

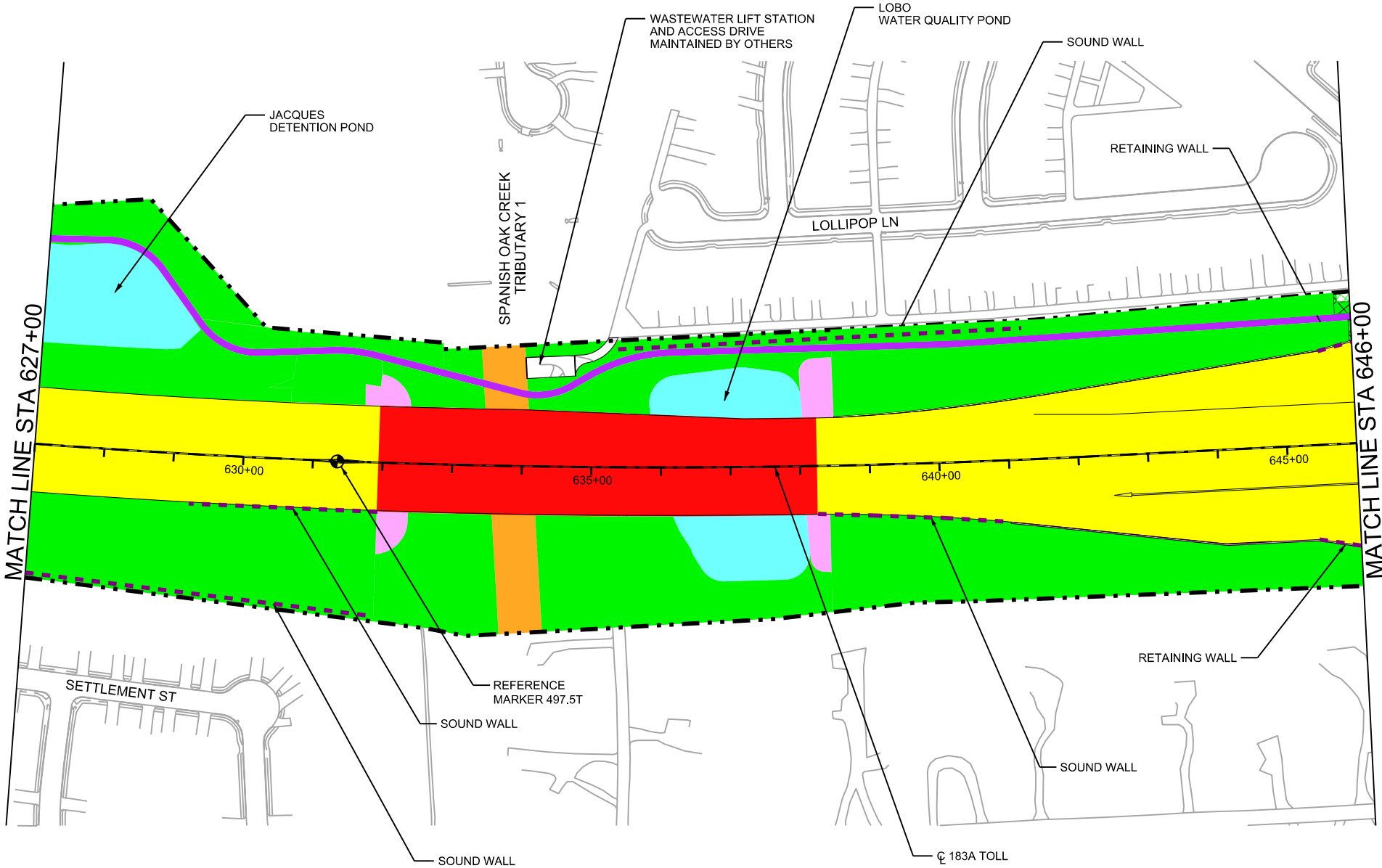


LEGEND

- LIMITS OF MAINTENANCE
- MAIN LANE PAVEMENT (INCLUDING RAMPS)
- FRONTAGE ROAD/CROSS STREET PAVEMENT
- BRIDGES
- MOWING
- LANDSCAPE MOWING
- LANDSCAPING/PLANTING
- SIDEWALK/SHARED USE PATH
- POND
- ENVIRONMENTALLY SENSITIVE AREA
- CREEKS/STREAMS
- CONCRETE/STONE RIPRAP
- SOUND/RETAINING WALLS
- FUTURE CONSTRUCTION

NOTES:

- MAPS ARE BASED ON THE MOST CURRENT AVAILABLE DATA AND ARE SUBJECT TO CHANGE.
- MAINTAIN PER SPECIFICATIONS FOR EDWARDS AQUIFER RECHARGE AND CONTRIBUTING ZONES AS DESCRIBED IN THE CONTRACT DOCUMENTS.
- MOWING AREA 4 FEET ON EITHER SIDE OF SHARED USE PATH INCLUDED AS PART OF AMENDMENT #1
- POTENTIAL PRESENCE OF GOLDEN-CHEEKED WARBLER STA 635+00 TO STA 685+00 MAINTAIN PER SPECIFICATIONS FOR MIGRATORY BIRD TREATY AND ENDANGERED SPECIES ACTS AS DESCRIBED IN THE CONTRACT DOCUMENTS.

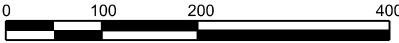
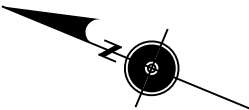


CENTRAL TEXAS REGIONAL
MOBILITY AUTHORITY

MAINTENANCE MAPS
2023 PBMC
183A TOLL
STA 627+00 TO STA 646+00

SHEET 18 OF 27 SHEETS

DESIGNED BY:	PROJECT NO.			SHEET NO.
STAFF	20PROGXX02M			84
DRAWN BY:	STATE	DIST.	COUNTY	
STAFF	TEXAS	AUS	WILLIAMSON	
CHECKED BY:	CONT.	SECT.	JOB	HIGHWAY NO.
CES	XXXX	XX	XXX	VAR

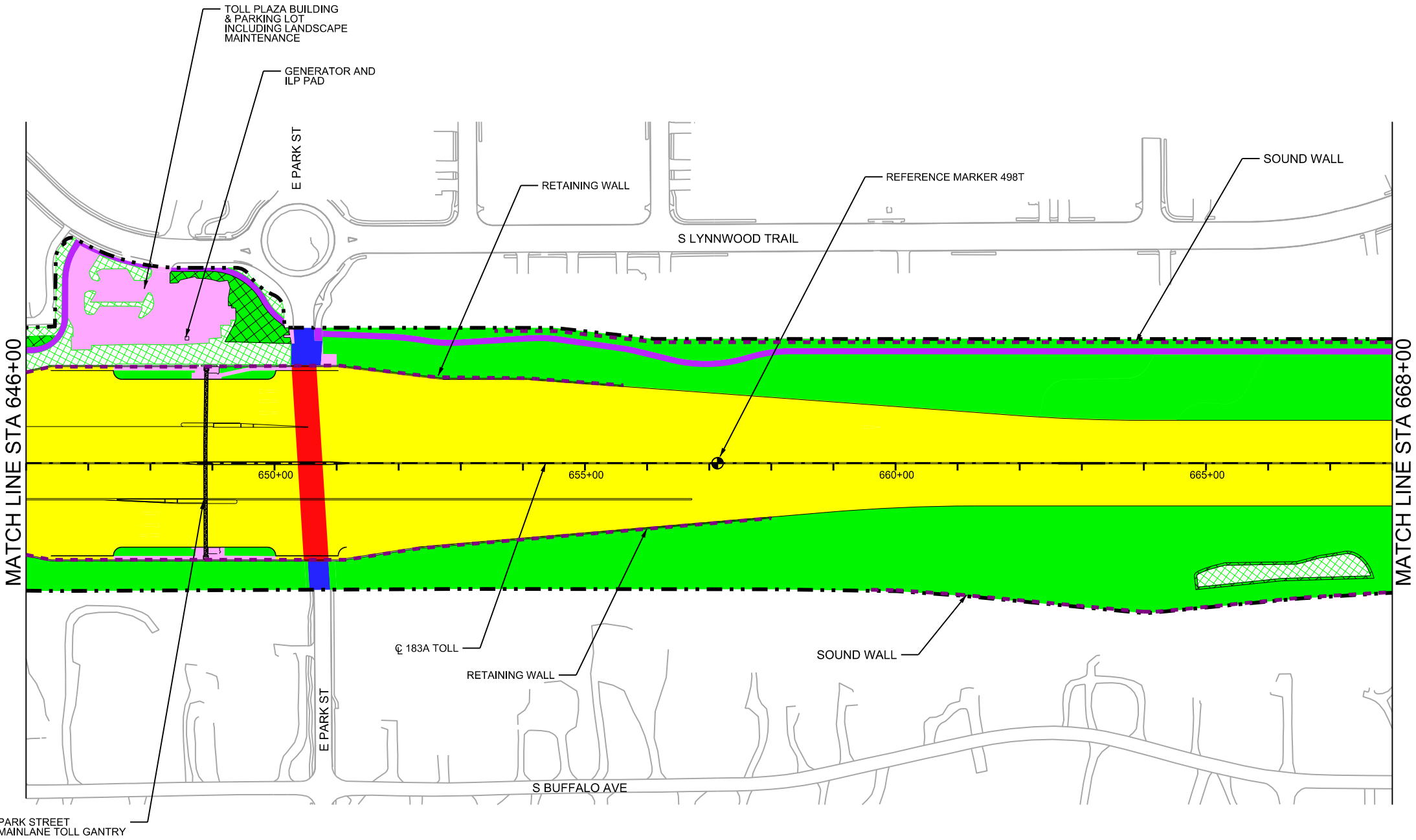


LEGEND

- LIMITS OF MAINTENANCE
- MAIN LANE PAVEMENT (INCLUDING RAMPS)
- FRONTAGE ROAD/CROSS STREET PAVEMENT
- BRIDGES
- MOWING
- LANDSCAPE MOWING
- LANDSCAPING/PLANTING
- SIDEWALK/SHARED USE PATH
- POND
- ENVIRONMENTALLY SENSITIVE AREA
- CREEKS/STREAMS
- CONCRETE/STONE RIPRAP
- SOUND/RETAINING WALLS
- FUTURE CONSTRUCTION

NOTES:

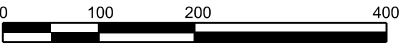
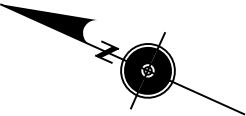
1. MAPS ARE BASED ON THE MOST CURRENT AVAILABLE DATA AND ARE SUBJECT TO CHANGE.
2. MAINTAIN PER SPECIFICATIONS FOR EDWARDS AQUIFER RECHARGE AND CONTRIBUTING ZONES AS DESCRIBED IN THE CONTRACT DOCUMENTS.
3. MOWING AREA 4 FEET ON EITHER SIDE OF SHARED USE PATH INCLUDED AS PART OF AMENDMENT #1
4. POTENTIAL PRESENCE OF GOLDEN-CHEEKED WARBLER STA 635+00 TO STA 685+00 MAINTAIN PER SPECIFICATIONS FOR MIGRATORY BIRD TREATY AND ENDANGERED SPECIES ACTS AS DESCRIBED IN THE CONTRACT DOCUMENTS.



MAINTENANCE MAPS
2023 PBMC
183A TOLL
STA 646+00 TO STA 668+00

SHEET 19 OF 27 SHEETS

DESIGNED BY:	PROJECT NO.			SHEET NO.
STAFF	20PROGXX02M			85
DRAWN BY:	STATE	DIST.	COUNTY	
STAFF	TEXAS	AUS	WILLIAMSON	
CHECKED BY:	CONT.	SECT.	JOB	HIGHWAY NO.
CES	XXXX	XX	XXX	VAR



LEGEND

- LIMITS OF MAINTENANCE
- MAIN LANE PAVEMENT (INCLUDING RAMPS)
- FRONTAGE ROAD/CROSS STREET PAVEMENT
- BRIDGES
- MOWING
- LANDSCAPE MOWING
- LANDSCAPING/PLANTING
- SIDEWALK/SHARED USE PATH
- POND
- ENVIRONMENTALLY SENSITIVE AREA
- CREEKS/STREAMS
- CONCRETE/STONE RIPRAP
- SOUND/RETAINING WALLS
- FUTURE CONSTRUCTION


NOTES:

- MAPS ARE BASED ON THE MOST CURRENT AVAILABLE DATA AND ARE SUBJECT TO CHANGE.
- MAINTAIN PER SPECIFICATIONS FOR EDWARDS AQUIFER RECHARGE AND CONTRIBUTING ZONES AS DESCRIBED IN THE CONTRACT DOCUMENTS.
- POTENTIAL PRESENCE OF GOLDEN-CHEEKED WARBLER STA 635+00 TO STA 685+00 MAINTAIN PER SPECIFICATIONS FOR MIGRATORY BIRD TREATY AND ENDANGERED SPECIES ACTS AS DESCRIBED IN THE CONTRACT DOCUMENTS.



MAINTENANCE MAPS
2023 PBMC
183A TOLL
STA 668+00 TO STA 688+00

SHEET 20 OF 27 SHEETS				
DESIGNED BY:	PROJECT NO.			SHEET NO.
STAFF	20PROGXX02M			86
DRAWN BY:	STATE	DIST.	COUNTY	
STAFF	TEXAS	AUS	WILLIAMSON	
CHECKED BY:	CONT.	SECT.	JOB	HIGHWAY NO.
CES	XXXX	XX	XXX	VAR

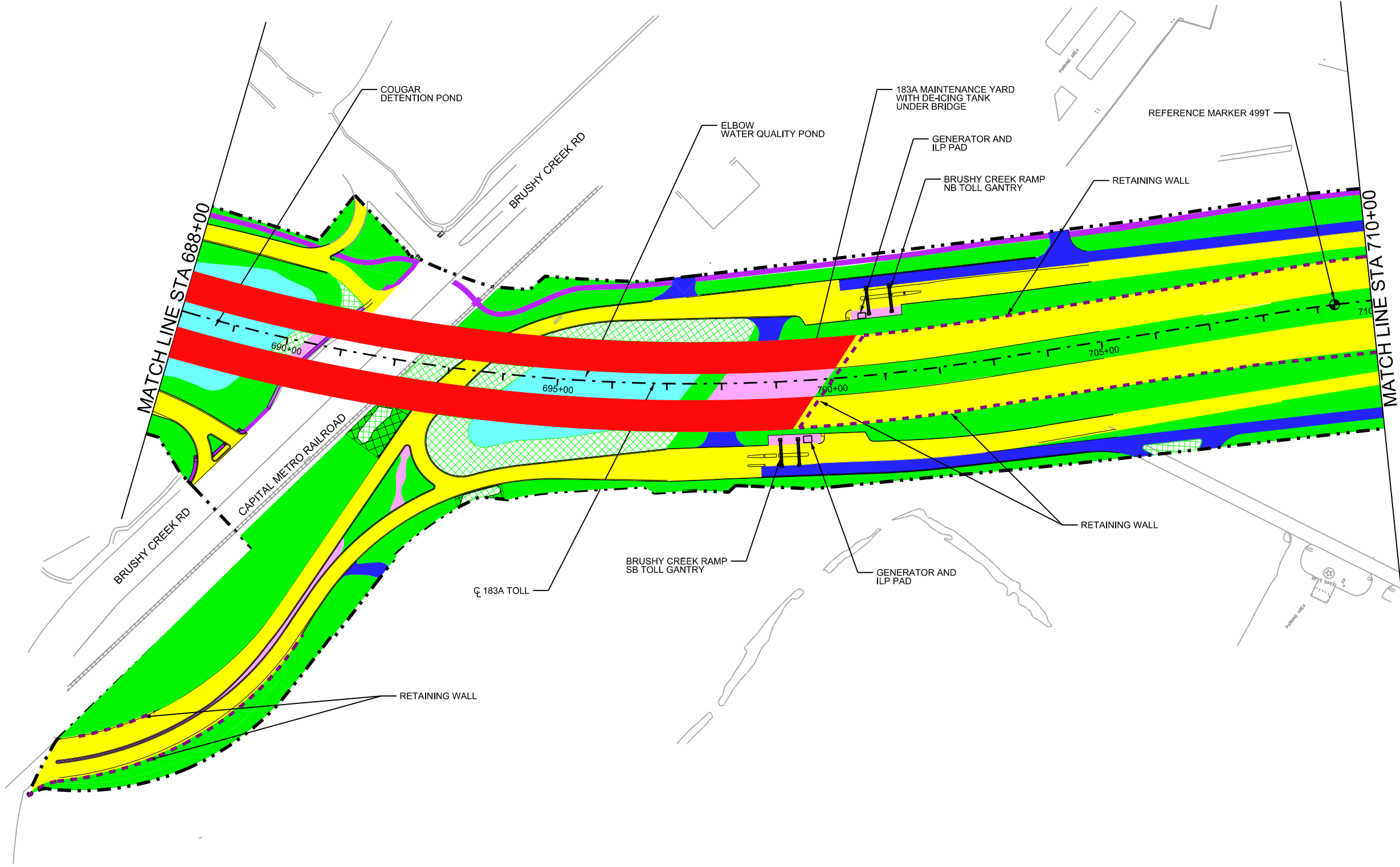



LEGEND

- LIMITS OF MAINTENANCE
- MAIN LANE PAVEMENT (INCLUDING RAMPS)
- FRONTAGE ROAD/CROSS STREET PAVEMENT
- BRIDGES
- MOWING
- LANDSCAPE MOWING
- LANDSCAPING/PLANTING
- SIDEWALK/SHARED USE PATH
- POND
- ENVIRONMENTALLY SENSITIVE AREA
- CREEKS/STREAMS
- CONCRETE/STONE RIPRAP
- SOUND/RETAINING WALLS
- FUTURE CONSTRUCTION

NOTES:

- MAPS ARE BASED ON THE MOST CURRENT AVAILABLE DATA AND ARE SUBJECT TO CHANGE.
- MAINTAIN PER SPECIFICATIONS FOR EDWARDS AQUIFER RECHARGE AND CONTRIBUTING ZONES AS DESCRIBED IN THE CONTRACT DOCUMENTS.
- MOWING AREA 4 FEET ON EITHER SIDE OF SHARED USE PATH INCLUDED AS PART OF AMENDMENT #1



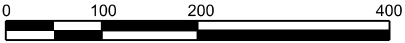



CENTRAL TEXAS REGIONAL
MOBILITY AUTHORITY

MAINTENANCE MAPS
2023 PBMC
183A TOLL
STA 688+00 TO STA 710+00

SHEET 21 OF 27 SHEETS

DESIGNED BY:	PROJECT NO.				SHEET NO.
STAFF	20PROGXX02M				87
DRAWN BY:	STATE	DIST.	COUNTY		
STAFF	TEXAS	AUS	WILLIAMSON		
CHECKED BY:	CONT.	SECT.	JOB	HIGHWAY NO.	
CES	XXXX	XX	XXX	VAR	

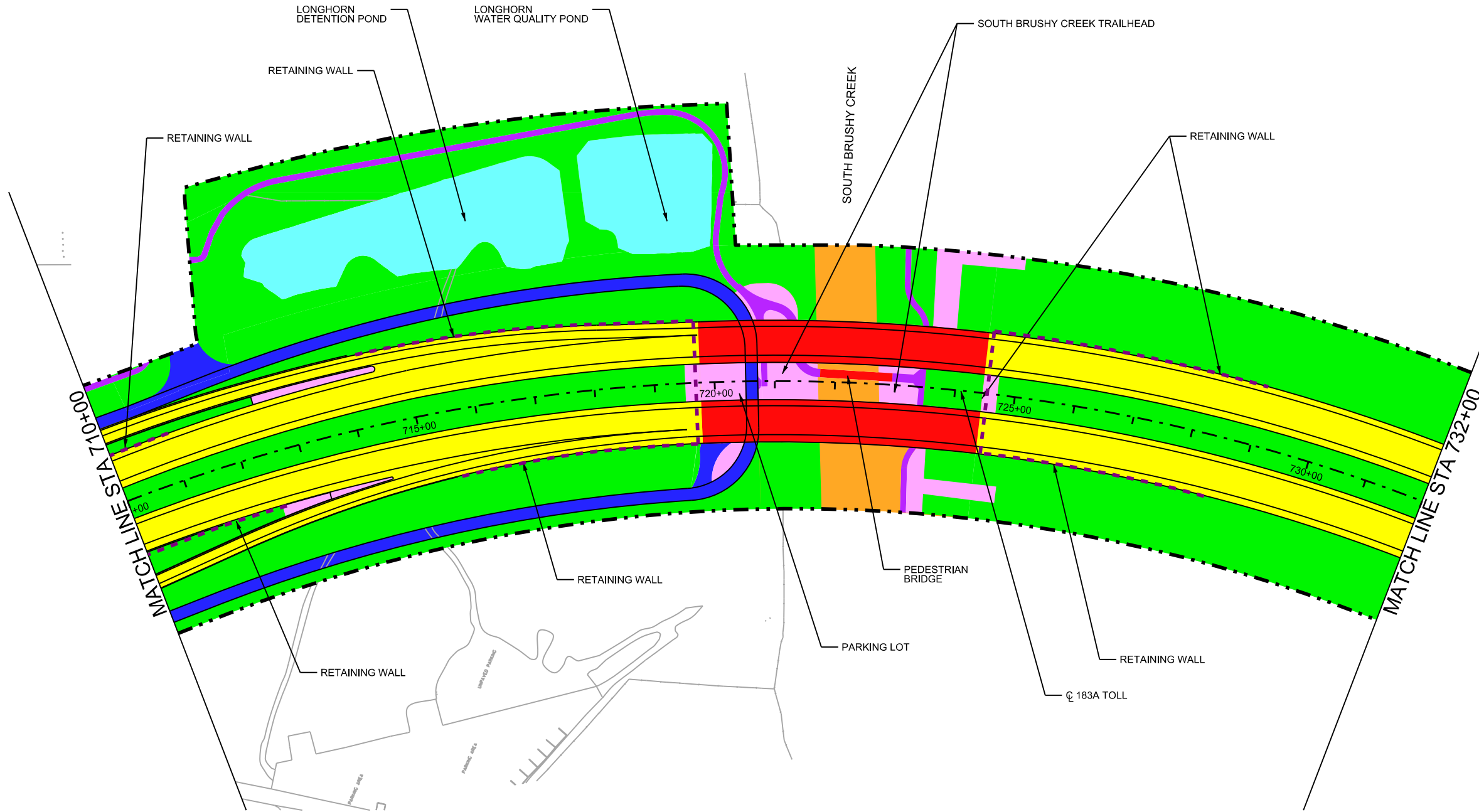


LEGEND

- LIMITS OF MAINTENANCE
- MAIN LANE PAVEMENT (INCLUDING RAMPS)
- FRONTAGE ROAD/CROSS STREET PAVEMENT
- BRIDGES
- MOWING
- LANDSCAPE MOWING
- LANDSCAPING/PLANTING
- SIDEWALK/SHARED USE PATH
- POND
- ENVIRONMENTALLY SENSITIVE AREA
- CREEKS/STREAMS
- CONCRETE/STONE RIPRAP
- SOUND/RETAINING WALLS
- FUTURE CONSTRUCTION

NOTES:

1. MAPS ARE BASED ON THE MOST CURRENT AVAILABLE DATA AND ARE SUBJECT TO CHANGE.
2. MAINTAIN PER SPECIFICATIONS FOR EDWARDS AQUIFER RECHARGE AND CONTRIBUTING ZONES AS DESCRIBED IN THE CONTRACT DOCUMENTS.
3. MOWING AREA 4 FEET ON EITHER SIDE OF SHARED USE PATH INCLUDED AS PART OF AMENDMENT #1



MAINTENANCE MAPS
2023 PBMC
183A TOLL
STA 710+00 TO STA 732+00

SHEET 22 OF 27 SHEETS

DESIGNED BY:	PROJECT NO.			SHEET NO.
STAFF	20PROGXXX02M			88
DRAWN BY:	STATE	DIST.	COUNTY	
STAFF	TEXAS	AUS	WILLIAMSON	
CHECKED BY:	CONT.	SECT.	JOB	HIGHWAY NO.
CES	XXXX	XX	XXX	VAR

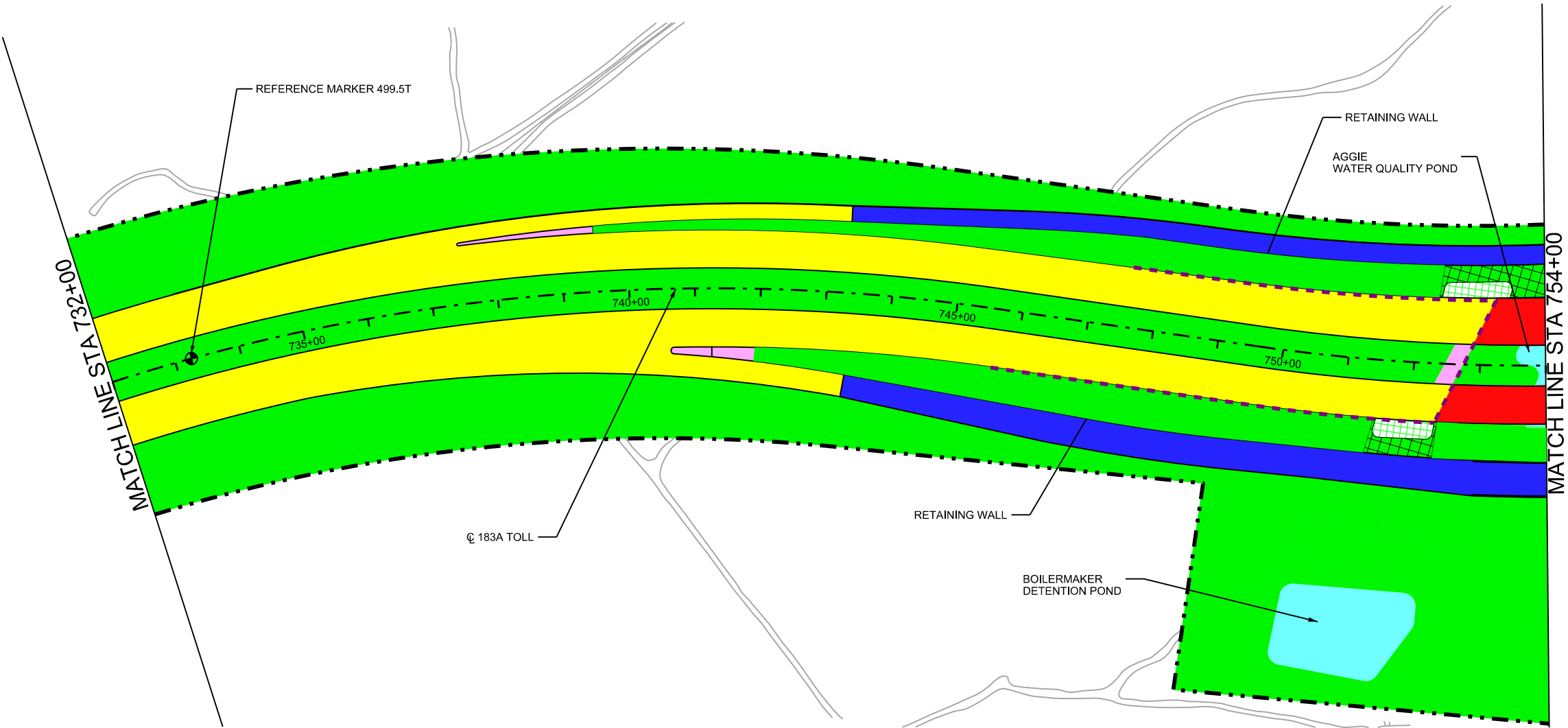


LEGEND

- LIMITS OF MAINTENANCE
- MAIN LANE PAVEMENT (INCLUDING RAMPS)
- FRONTAGE ROAD/CROSS STREET PAVEMENT
- BRIDGES
- MOWING
- LANDSCAPE MOWING
- LANDSCAPING/PLANTING
- SIDEWALK/SHARED USE PATH
- POND
- ENVIRONMENTALLY SENSITIVE AREA
- CREEKS/STREAMS
- CONCRETE/STONE RIPRAP
- SOUND/RETAINING WALLS
- FUTURE CONSTRUCTION

NOTES:

- MAPS ARE BASED ON THE MOST CURRENT AVAILABLE DATA AND ARE SUBJECT TO CHANGE.
- MAINTAIN PER SPECIFICATIONS FOR EDWARDS AQUIFER RECHARGE AND CONTRIBUTING ZONES AS DESCRIBED IN THE CONTRACT DOCUMENTS.
- MOWING AREA 4 FEET ON EITHER SIDE OF SHARED USE PATH INCLUDED AS PART OF AMENDMENT #1



MAINTENANCE MAPS
2023 PBMC
183A TOLL
STA 732+00 TO STA 754+00

SHEET 23 OF 27 SHEETS				
DESIGNED BY:	PROJECT NO.			SHEET NO.
STAFF	20PROGXX02M			89
DRAWN BY:	STATE	DIST.	COUNTY	
STAFF	TEXAS	AUS	WILLIAMSON	
CHECKED BY:	CONT.	SECT.	JOB	HIGHWAY NO.
CES	XXXX	XX	XXX	VAR

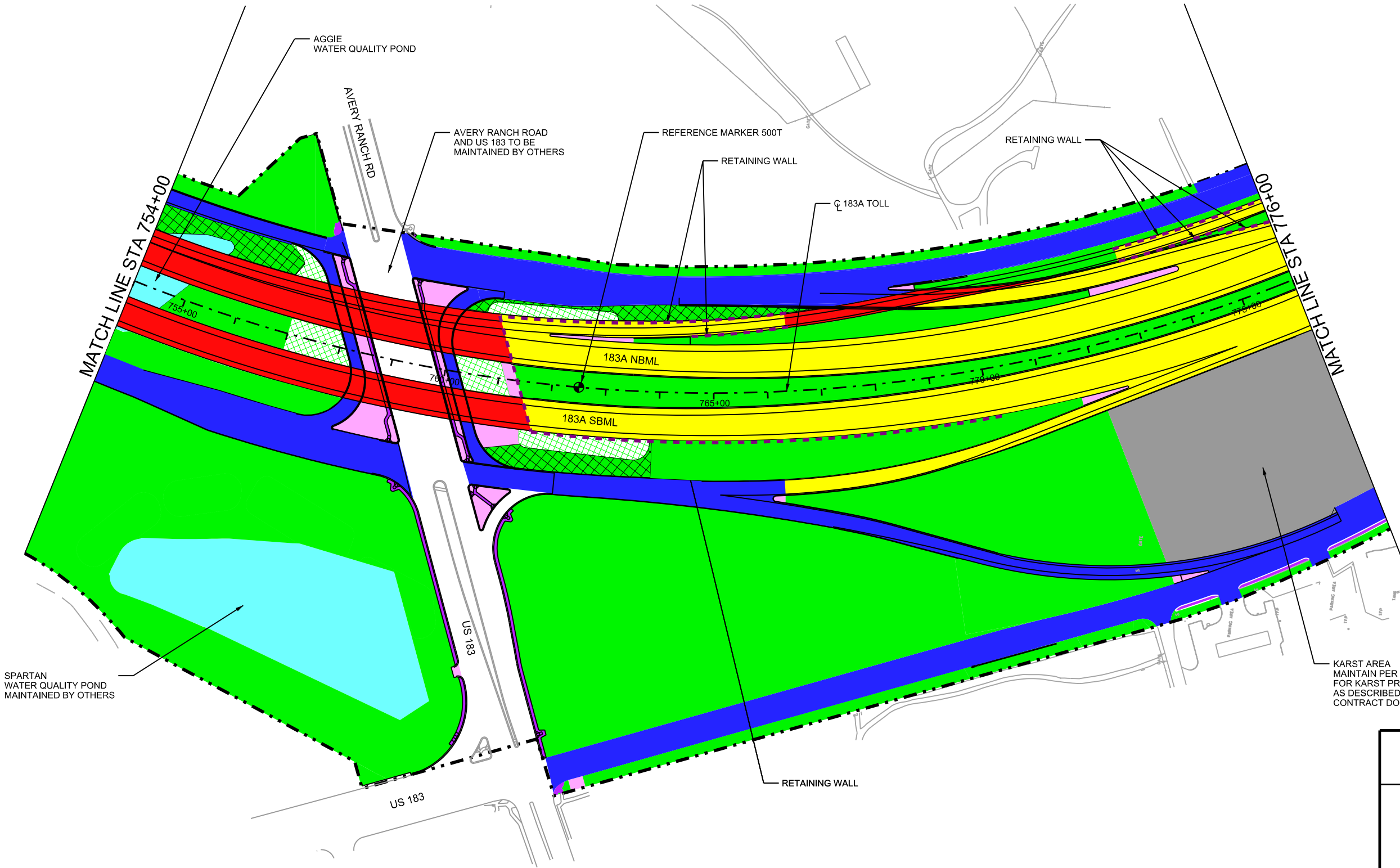


LEGEND

- LIMITS OF MAINTENANCE
- MAIN LANE PAVEMENT (INCLUDING RAMPS)
- FRONTAGE ROAD/CROSS STREET PAVEMENT
- BRIDGES
- MOWING
- LANDSCAPE MOWING
- LANDSCAPING/PLANTING
- SIDEWALK/SHARED USE PATH
- POND
- ENVIRONMENTALLY SENSITIVE AREA
- CREEKS/STREAMS
- CONCRETE/STONE RIPRAP
- SOUND/RETAINING WALLS
- FUTURE CONSTRUCTION

NOTES:


1. MAPS ARE BASED ON THE MOST CURRENT AVAILABLE DATA AND ARE SUBJECT TO CHANGE.
2. MAINTAIN PER SPECIFICATIONS FOR EDWARDS AQUIFER RECHARGE AND CONTRIBUTING ZONES AS DESCRIBED IN THE CONTRACT DOCUMENTS.
3. MOWING AREA 4 FEET ON EITHER SIDE OF SHARED USE PATH INCLUDED AS PART OF AMENDMENT #1
4. POTENTIAL PRESENCE OF GOLDEN-CHEEKED WARBLER STA 755+00 TO STA 790+00 MAINTAIN PER SPECIFICATIONS FOR MIGRATORY BIRD TREATY AND ENDANGERED SPECIES ACTS AS DESCRIBED IN THE CONTRACT DOCUMENTS.



MAINTENANCE MAPS
2023 PBMC
183A TOLL
STA 754+00 TO STA 776+00

SHEET 24 OF 27 SHEETS

DESIGNED BY:	PROJECT NO.			SHEET NO.
STAFF	20PROGXX02M			90
DRAWN BY:	STATE	DIST.	COUNTY	
STAFF	TEXAS	AUS	WILLIAMSON	
CHECKED BY:	CONT.	SECT.	JOB	HIGHWAY NO.
CES	XXXX	XX	XXX	VAR

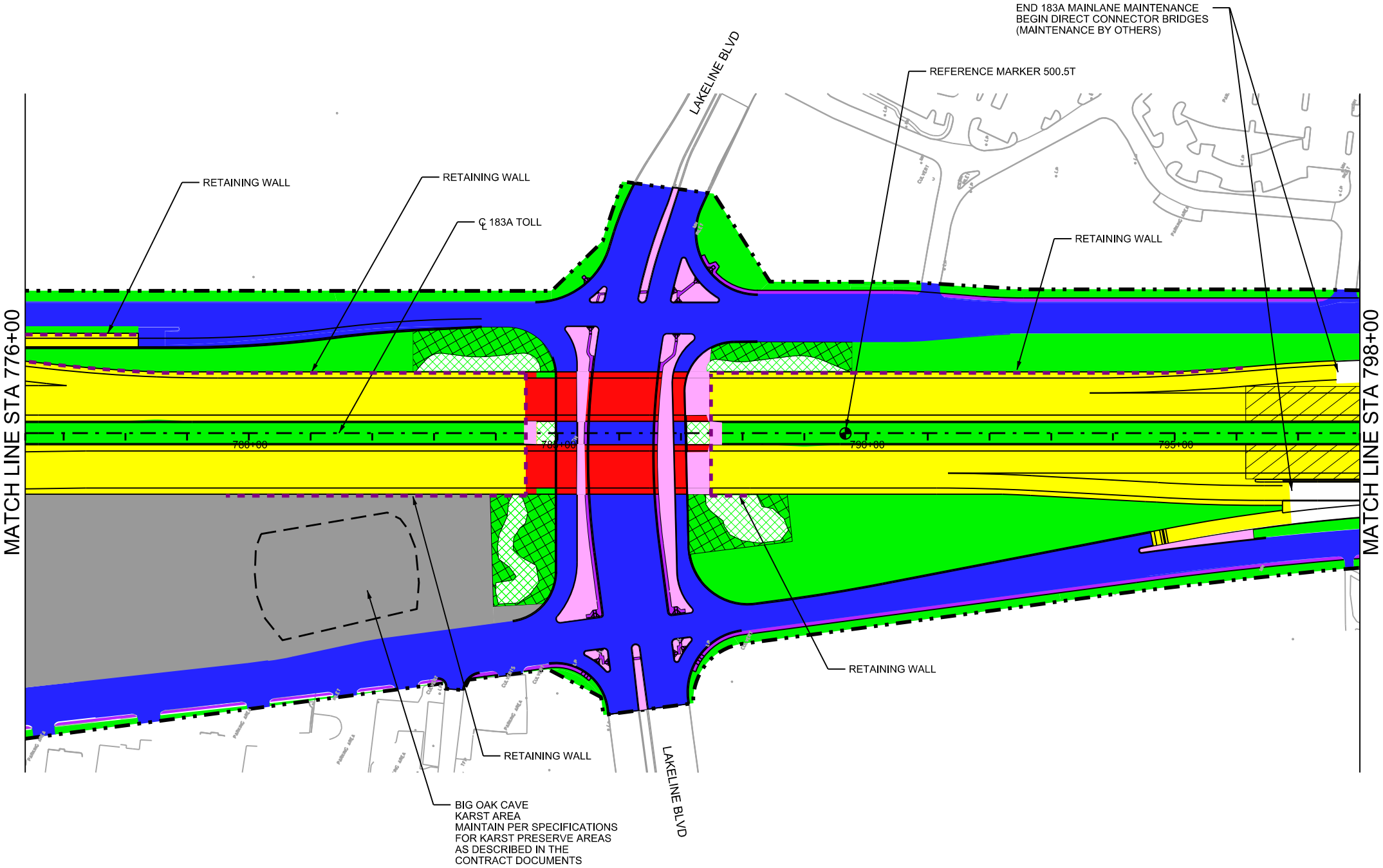


LEGEND

- LIMITS OF MAINTENANCE
- MAIN LANE PAVEMENT (INCLUDING RAMPS)
- FRONTAGE ROAD/CROSS STREET PAVEMENT
- BRIDGES
- MOWING
- LANDSCAPE MOWING
- LANDSCAPING/PLANTING
- SIDEWALK/SHARED USE PATH
- POND
- ENVIRONMENTALLY SENSITIVE AREA
- CREEKS/STREAMS
- CONCRETE/STONE RIPRAP
- SOUND/RETAINING WALLS
- FUTURE CONSTRUCTION

NOTES:

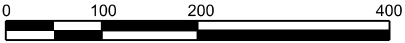
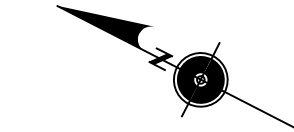
- MAPS ARE BASED ON THE MOST CURRENT AVAILABLE DATA AND ARE SUBJECT TO CHANGE.
- MAINTAIN PER SPECIFICATIONS FOR EDWARDS AQUIFER RECHARGE AND CONTRIBUTING ZONES AS DESCRIBED IN THE CONTRACT DOCUMENTS.
- MOWING AREA 4 FEET ON EITHER SIDE OF SHARED USE PATH INCLUDED AS PART OF AMENDMENT #1
- POTENTIAL PRESENCE OF GOLDEN-CHEEKED WARBLER STA 755+00 TO STA 790+00 MAINTAIN PER SPECIFICATIONS FOR MIGRATORY BIRD TREATY AND ENDANGERED SPECIES ACTS AS DESCRIBED IN THE CONTRACT DOCUMENTS.



MAINTENANCE MAPS
2023 PBMC
183A TOLL
STA 776+00 TO STA 798+00

SHEET 25 OF 27 SHEETS

DESIGNED BY:	PROJECT NO.			SHEET NO.
STAFF	20PROGXX02M			91
DRAWN BY:	STATE	DIST.	COUNTY	
STAFF	TEXAS	AUS	WILLIAMSON	
CHECKED BY:	CONT.	SECT.	JOB	HIGHWAY NO.
CES	XXXX	XX	XXX	VAR

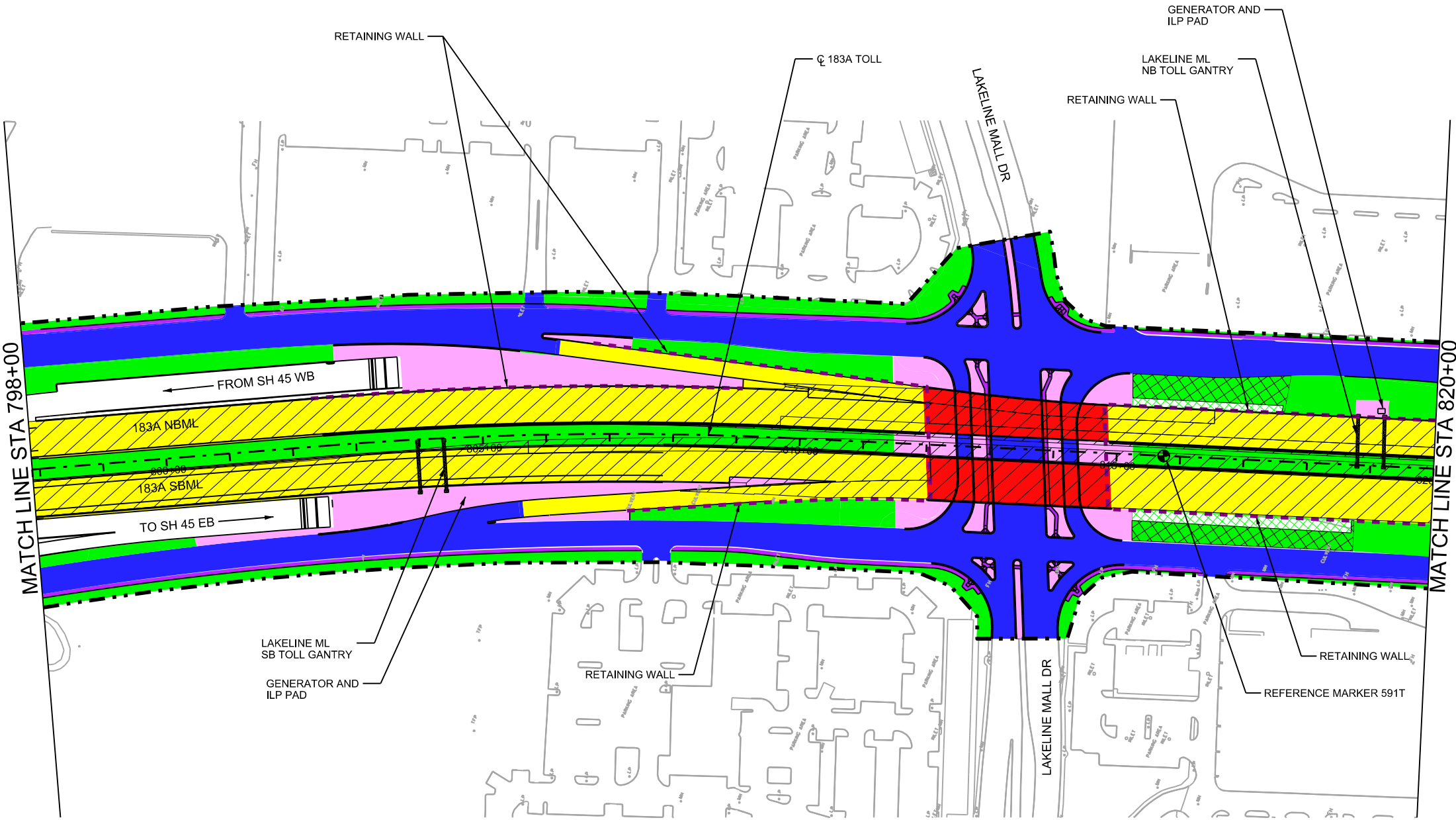


LEGEND

- LIMITS OF MAINTENANCE
- MAIN LANE PAVEMENT (INCLUDING RAMPS)
- FRONTAGE ROAD/CROSS STREET PAVEMENT
- BRIDGES
- MOWING
- LANDSCAPE MOWING
- LANDSCAPING/PLANTING
- SIDEWALK/SHARED USE PATH
- POND
- ENVIRONMENTALLY SENSITIVE AREA
- CREEKS/STREAMS
- CONCRETE/STONE RIPRAP
- SOUND/RETAINING WALLS
- FUTURE CONSTRUCTION

NOTES:

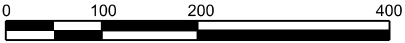
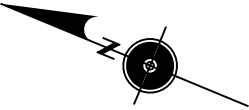
1. MAPS ARE BASED ON THE MOST CURRENT AVAILABLE DATA AND ARE SUBJECT TO CHANGE.
2. MAINTAIN PER SPECIFICATIONS FOR EDWARDS AQUIFER RECHARGE AND CONTRIBUTING ZONES AS DESCRIBED IN THE CONTRACT DOCUMENTS.
3. MOWING AREA 4 FEET ON EITHER SIDE OF SHARED USE PATH INCLUDED AS PART OF AMENDMENT #1



MAINTENANCE MAPS
2023 PBMC
183A TOLL
STA 798+00 TO STA 820+00

SHEET 26 OF 27 SHEETS

DESIGNED BY:	PROJECT NO.			SHEET NO.
STAFF	20PROGXX02M			92
DRAWN BY:	STATE	DIST.	COUNTY	
STAFF	TEXAS	AUS	WILLIAMSON	
CHECKED BY:	CONT.	SECT.	JOB	HIGHWAY NO.
CES	XXXX	XX	XXX	VAR

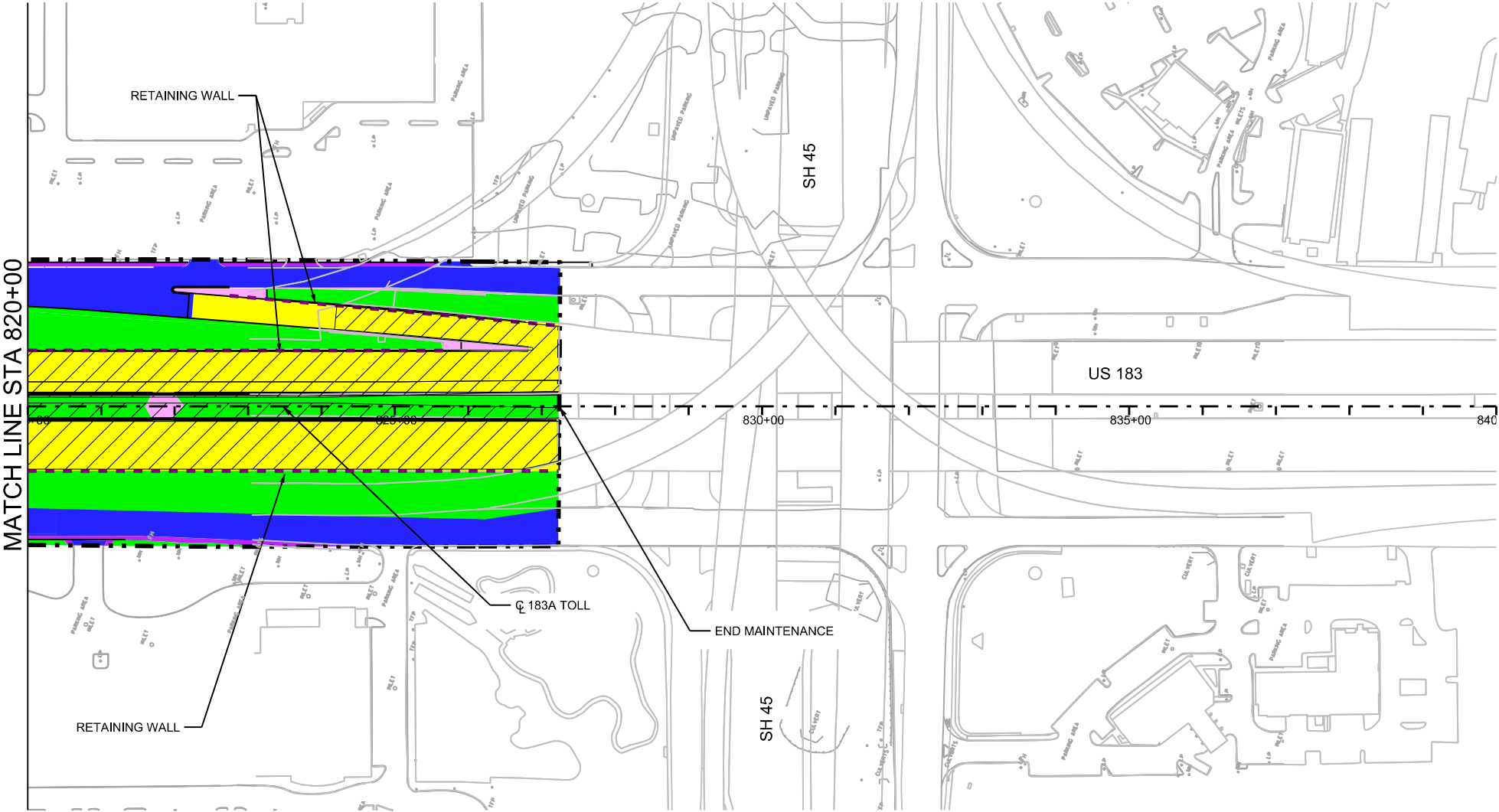


LEGEND

- LIMITS OF MAINTENANCE
- MAIN LANE PAVEMENT (INCLUDING RAMPS)
- FRONTAGE ROAD/CROSS STREET PAVEMENT
- BRIDGES
- MOWING
- LANDSCAPE MOWING
- LANDSCAPING/PLANTING
- SIDEWALK/SHARED USE PATH
- POND
- ENVIRONMENTALLY SENSITIVE AREA
- CREEKS/STREAMS
- CONCRETE/STONE RIPRAP
- SOUND/RETAINING WALLS
- FUTURE CONSTRUCTION

NOTES:

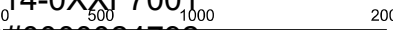
1. MAPS ARE BASED ON THE MOST CURRENT AVAILABLE DATA AND ARE SUBJECT TO CHANGE.
2. MAINTAIN PER SPECIFICATIONS FOR EDWARDS AQUIFER RECHARGE AND CONTRIBUTING ZONES AS DESCRIBED IN THE CONTRACT DOCUMENTS.
3. MOWING AREA 4 FEET ON EITHER SIDE OF SHARED USE PATH INCLUDED AS PART OF AMENDMENT #1



MAINTENANCE MAPS
2023 PBMC
183A TOLL
STA 820+00 TO END PROJECT

SHEET 27 OF 27 SHEETS

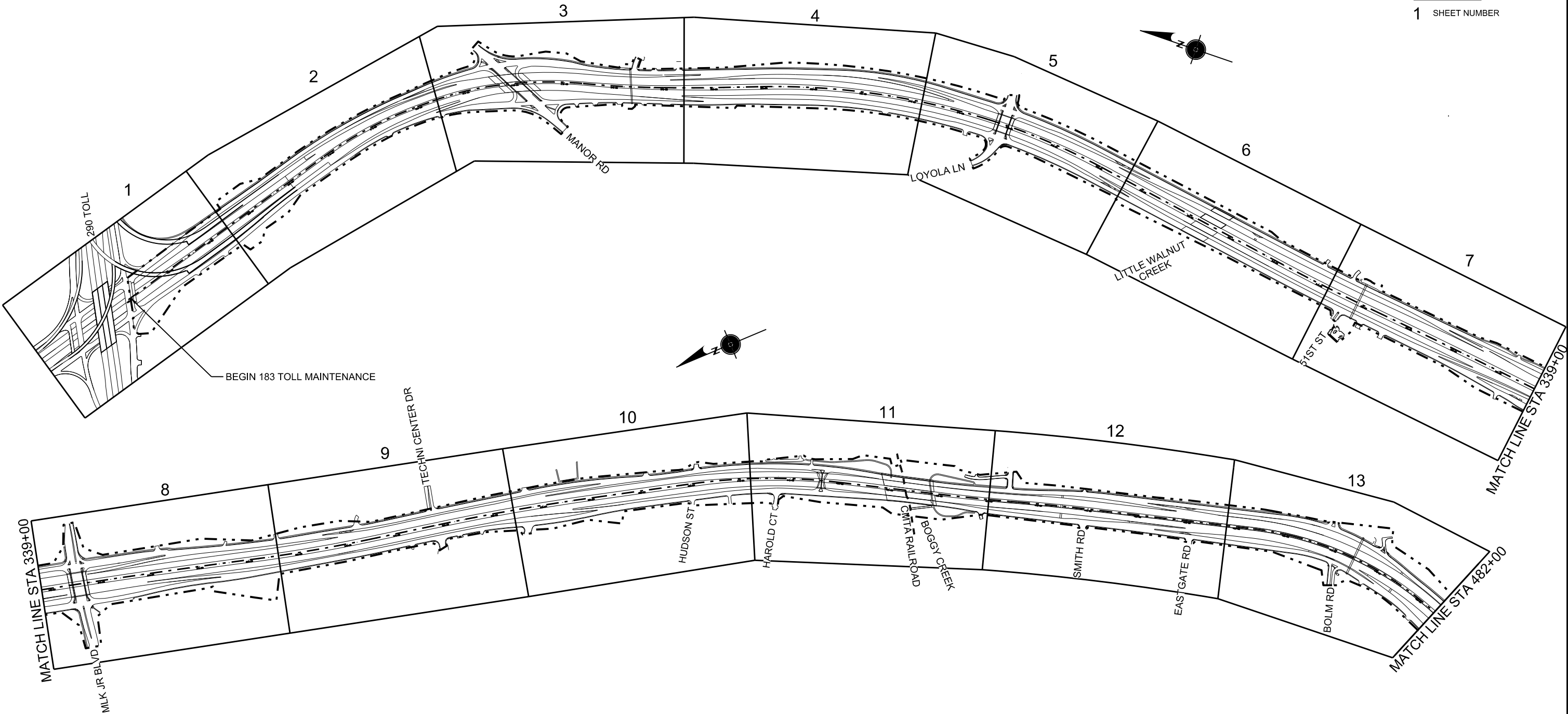
DESIGNED BY:	PROJECT NO.			SHEET NO.
STAFF	20PROGXX02M			93
DRAWN BY:	STATE	DIST.	COUNTY	
STAFF	TEXAS	AUS	WILLIAMSON	
CHECKED BY:	CONT.	SECT.	JOB	HIGHWAY NO.
CES	XXXX	XX	XXX	VAR



Attachment E 1- E 8

LEGEND

1 SHEET NUMBER



CENTRAL TEXAS REGIONAL
MOBILITY AUTHORITY

MAINTENANCE MAPS
2023 PBMC
183 TOLL
SHEET LAYOUT

SHEET 1 OF 2 SHEETS

DESIGNED BY:	PROJECT NO.			SHEET NO.
STAFF	20PROGXXX02M			27
DRAWN BY:	STATE	DIST.	COUNTY	
STAFF	TEXAS	AUS	TRAVIS	
CHECKED BY:	CONT.	SECT.	JOB	HIGHWAY NO.
MES	XXXX	XX	XXX	VAR

LEGEND

1 SHEET NUMBER



END 183 TOLL MAINTENANCE

23

END 183 TOLL MAINTENANCE

20

21

22

19

18

17

15

14

16

MATCH LINE STA 482+00

INTERCHANGE BLVD

GARDNER RD

LEVANDER LOOP

AIRPORT BLVD

E 7TH ST WB
E 7TH ST EB
E 5TH ST /
CESAR CHAVEZ ST

COLORADO
RIVER

THOMPSON LN

VARGAS RD

MONTOPOLIS BLVD

MONTOPOLIS
TRIBUTARY

PATTON AVE

CARSON
CREEK

SH 71

END 183 TOLL MAINTENANCE

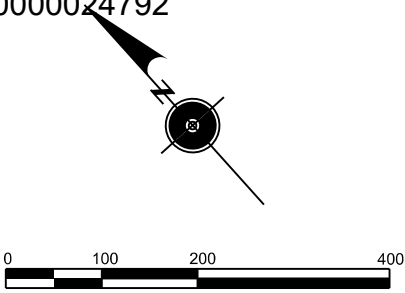


CENTRAL TEXAS REGIONAL
MOBILITY AUTHORITY

MAINTENANCE MAPS
2023 PBMC
183 TOLL
SHEET LAYOUT

SHEET 2 OF 2 SHEETS

DESIGNED BY:	PROJECT NO.			SHEET NO.
STAFF	20PROGXXX02M			28
DRAWN BY:	STATE	DIST.	COUNTY	
STAFF	TEXAS	AUS	TRAVIS	
CHECKED BY:	CONT.	SECT.	JOB	HIGHWAY NO.
MES	XXXX	XX	XXX	VAR

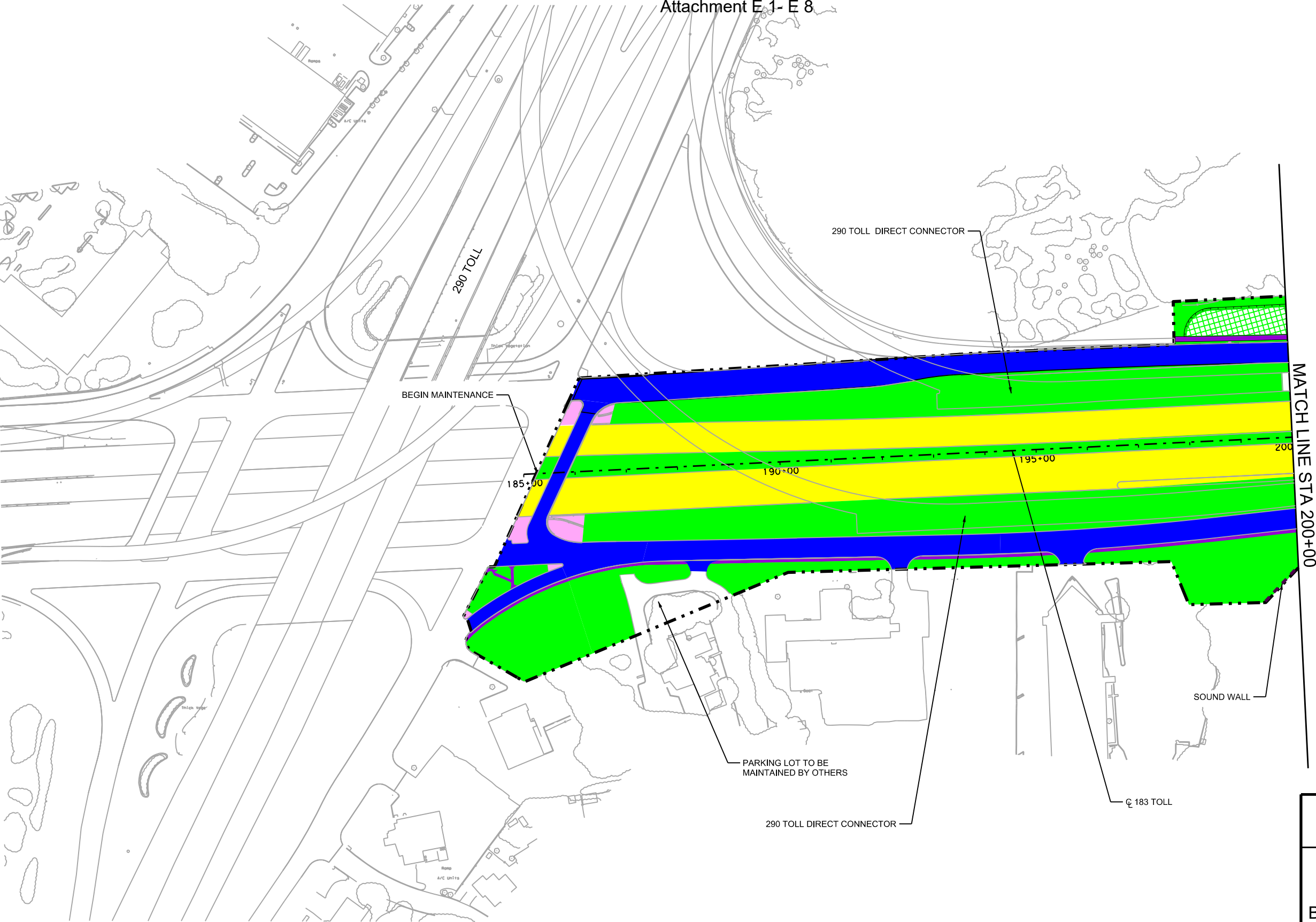


LEGEND

- LIMITS OF MAINTENANCE
- MAIN LANE PAVEMENT (INCLUDING RAMPS)
- FRONTAGE ROAD/CROSS STREET PAVEMENT
- BRIDGES
- MOWING
- LANDSCAPE MOWING
- LANDSCAPING/PLANTING
- SIDEWALK/SHARED USE PATH
- POND
- ENVIRONMENTALLY SENSITIVE AREA
- CREEKS/STREAMS
- CONCRETE/STONE RIPRAP
- SOUND/RETAINING WALLS

NOTES:

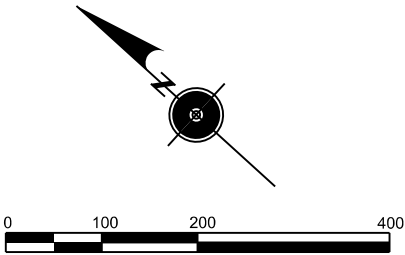
- MAPS ARE BASED ON THE MOST CURRENT AVAILABLE DATA AND ARE SUBJECT TO CHANGE.
- ALL ADVANCE SIGNS RELATED TO THE TOLL FACILITY ARE INCLUDED IN THE CTRMA MAINTENANCE EXCLUDING SUPPORTS AND TRUSSES.



MAINTENANCE MAPS
2023 PBMC
183 TOLL
BEGIN PROJECT TO STA 200+00

SHEET 1 OF 23

DESIGNED BY:	PROJECT NO.				SHEET NO.
STAFF	20PROGXXX02M				29
DRAWN BY:	STATE	DIST.	COUNTY		
STAFF	TEXAS	AUS	TRAVIS		
CHECKED BY:	CONT.	SECT.	JOB	HIGHWAY NO.	
MES	XXXX	XX	XXX	VAR	

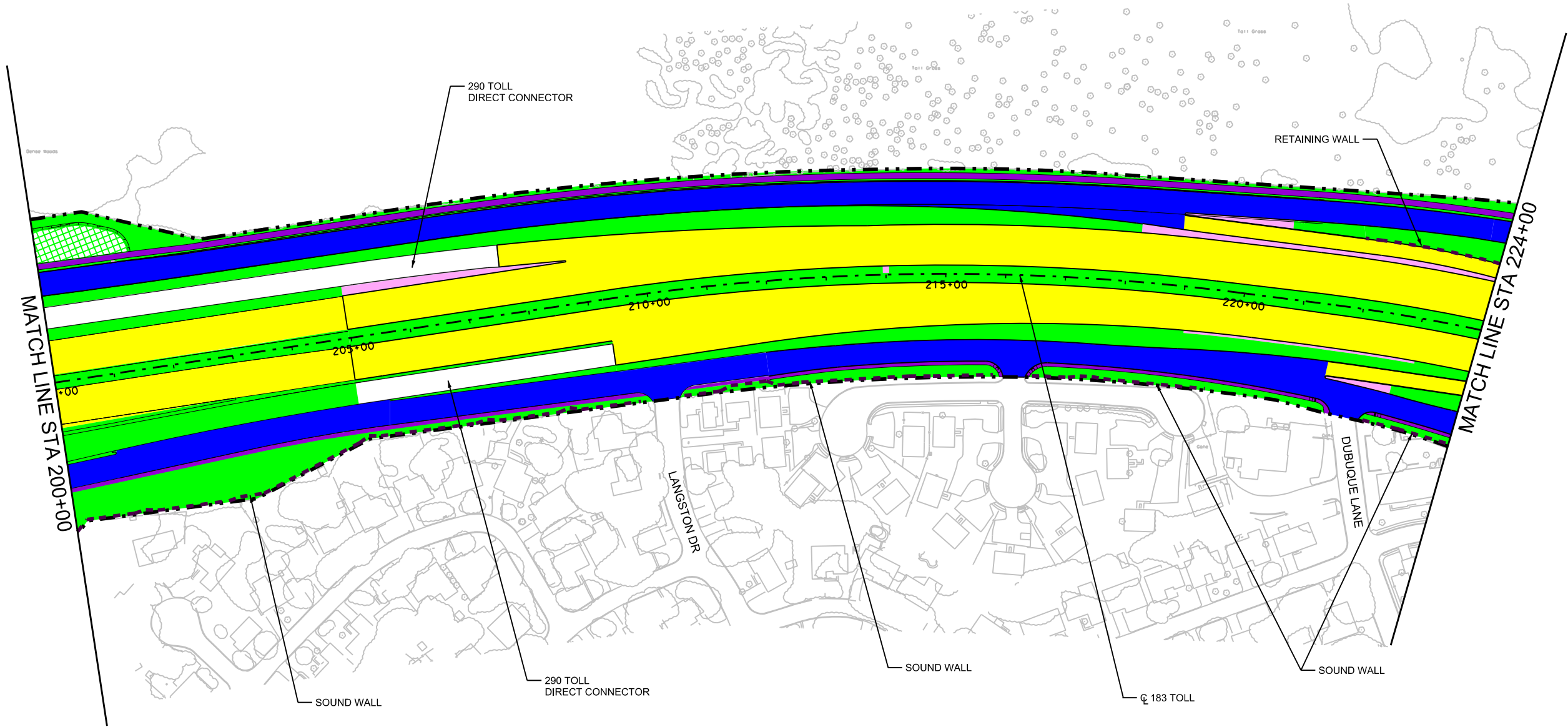


LEGEND

- LIMITS OF MAINTENANCE
- MAIN LANE PAVEMENT (INCLUDING RAMPS)
- FRONTAGE ROAD/CROSS STREET PAVEMENT
- BRIDGES
- MOWING
- LANDSCAPE MOWING
- LANDSCAPING/PLANTING
- SIDEWALK/SHARED USE PATH
- POND
- ENVIRONMENTALLY SENSITIVE AREA
- CREEKS/STREAMS
- CONCRETE/STONE RIPRAP
- SOUND/RETAINING WALLS

NOTES:

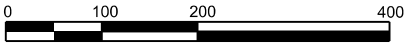
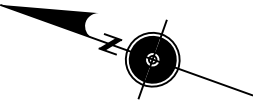
1. MAPS ARE BASED ON THE MOST CURRENT AVAILABLE DATA AND ARE SUBJECT TO CHANGE.



MAINTENANCE MAPS
2023 PBMC
183 TOLL
STA 200+00 TO STA 224+00

SHEET 2 OF 23

DESIGNED BY:	PROJECT NO.			SHEET NO.
STAFF	20PROGXXX02M			30
DRAWN BY:	STATE	DIST.	COUNTY	
STAFF	TEXAS	AUS	TRAVIS	
CHECKED BY:	CONT.	SECT.	JOB	HIGHWAY NO.
MES	XXXX	XX	XXX	VAR

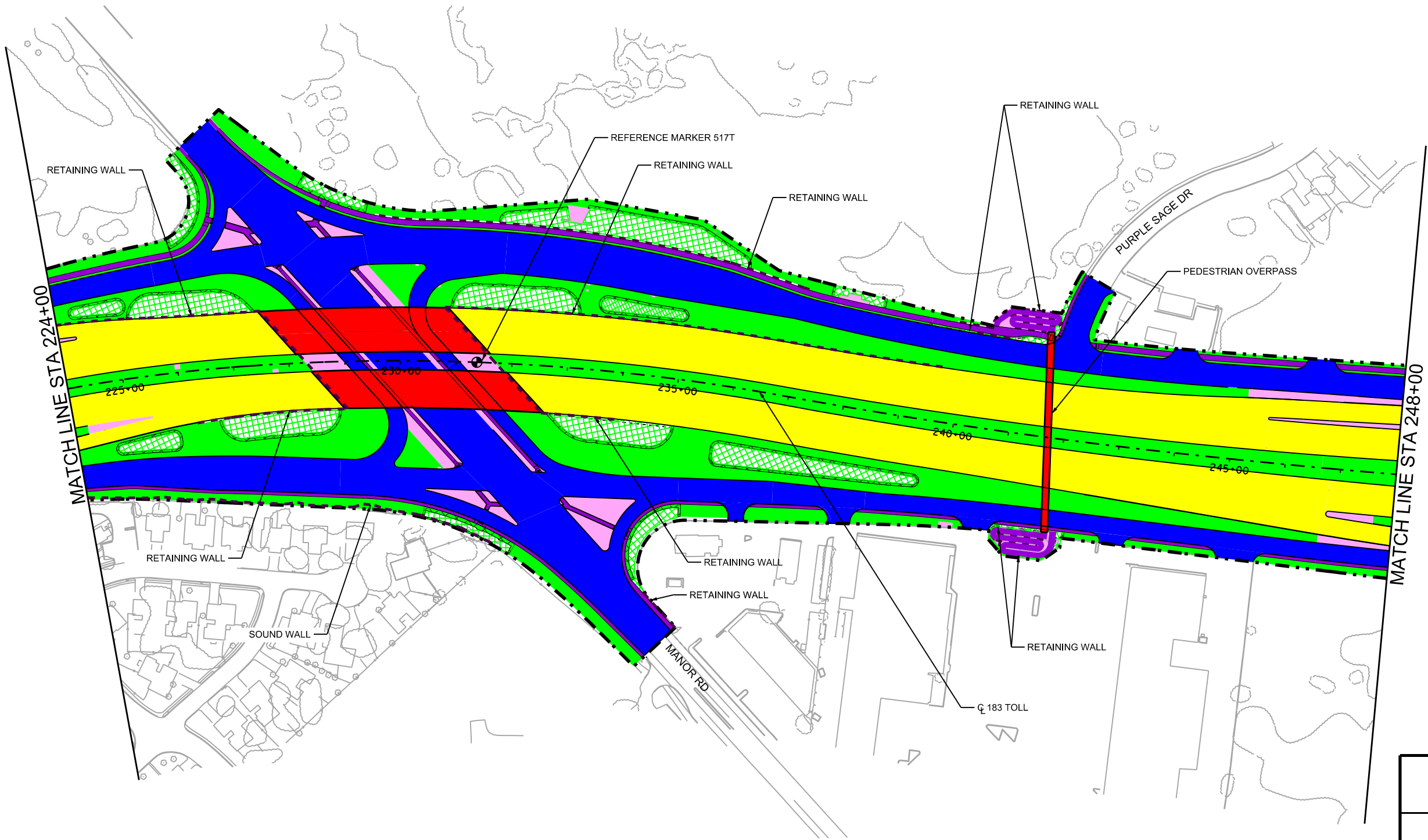


LEGEND

- LIMITS OF MAINTENANCE
- MAIN LANE PAVEMENT (INCLUDING RAMP)
- FRONTAGE ROAD/CROSS STREET PAVEMENT
- BRIDGES
- MOWING
- LANDSCAPE MOWING
- LANDSCAPING/PLANTING
- SIDEWALK/SHARED USE PATH
- POND
- ENVIRONMENTALLY SENSITIVE AREA
- CREEKS/STREAMS
- CONCRETE/STONE RIPRAP
- SOUND/RETAINING WALLS

NOTES:

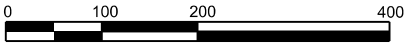
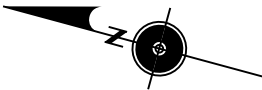
1. MAPS ARE BASED ON THE MOST CURRENT AVAILABLE DATA AND ARE SUBJECT TO CHANGE.



MAINTENANCE MAPS
2023 PBMC
183 TOLL
STA 224+00 TO STA 248+00

SHEET 3 OF 23

DESIGNED BY:	PROJECT NO.			SHEET NO.
STAFF	20PROGXXX02M			31
DRAWN BY:	STATE	DIST.	COUNTY	
STAFF	TEXAS	AUS	TRAVIS	
CHECKED BY:	CONT.	SECT.	JOB	HIGHWAY NO.
MES	XXXX	XX	XXX	VAR

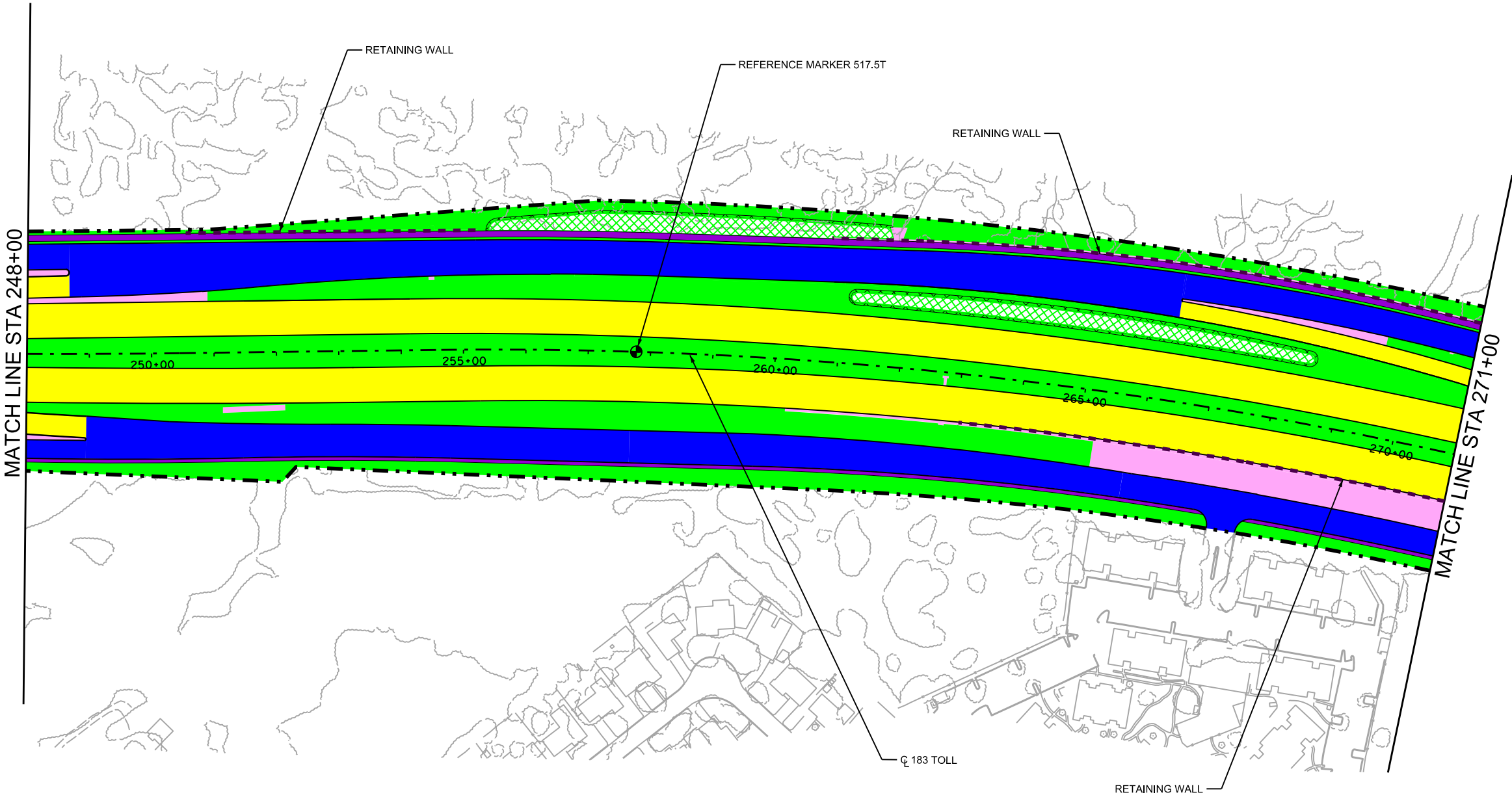


LEGEND

- LIMITS OF MAINTENANCE
- MAIN LANE PAVEMENT (INCLUDING RAMP)
- FRONTAGE ROAD/CROSS STREET PAVEMENT
- BRIDGES
- MOWING
- LANDSCAPE MOWING
- LANDSCAPING/PLANTING
- SIDEWALK/SHARED USE PATH
- POND
- ENVIRONMENTALLY SENSITIVE AREA
- CREEKS/STREAMS
- CONCRETE/STONE RIPRAP
- SOUND/RETAINING WALLS

NOTES:

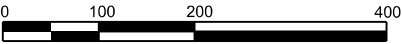
1. MAPS ARE BASED ON THE MOST CURRENT AVAILABLE DATA AND ARE SUBJECT TO CHANGE.



MAINTENANCE MAPS
2023 PBMC
183 TOLL
STA 248+00 TO STA 271+00

SHEET 4 OF 23

DESIGNED BY:	PROJECT NO.			SHEET NO.
STAFF	20PROGXXX02M			32
DRAWN BY:	STATE	DIST.	COUNTY	
STAFF	TEXAS	AUS	TRAVIS	
CHECKED BY:	CONT.	SECT.	JOB	HIGHWAY NO.
MES	XXXX	XX	XXX	VAR

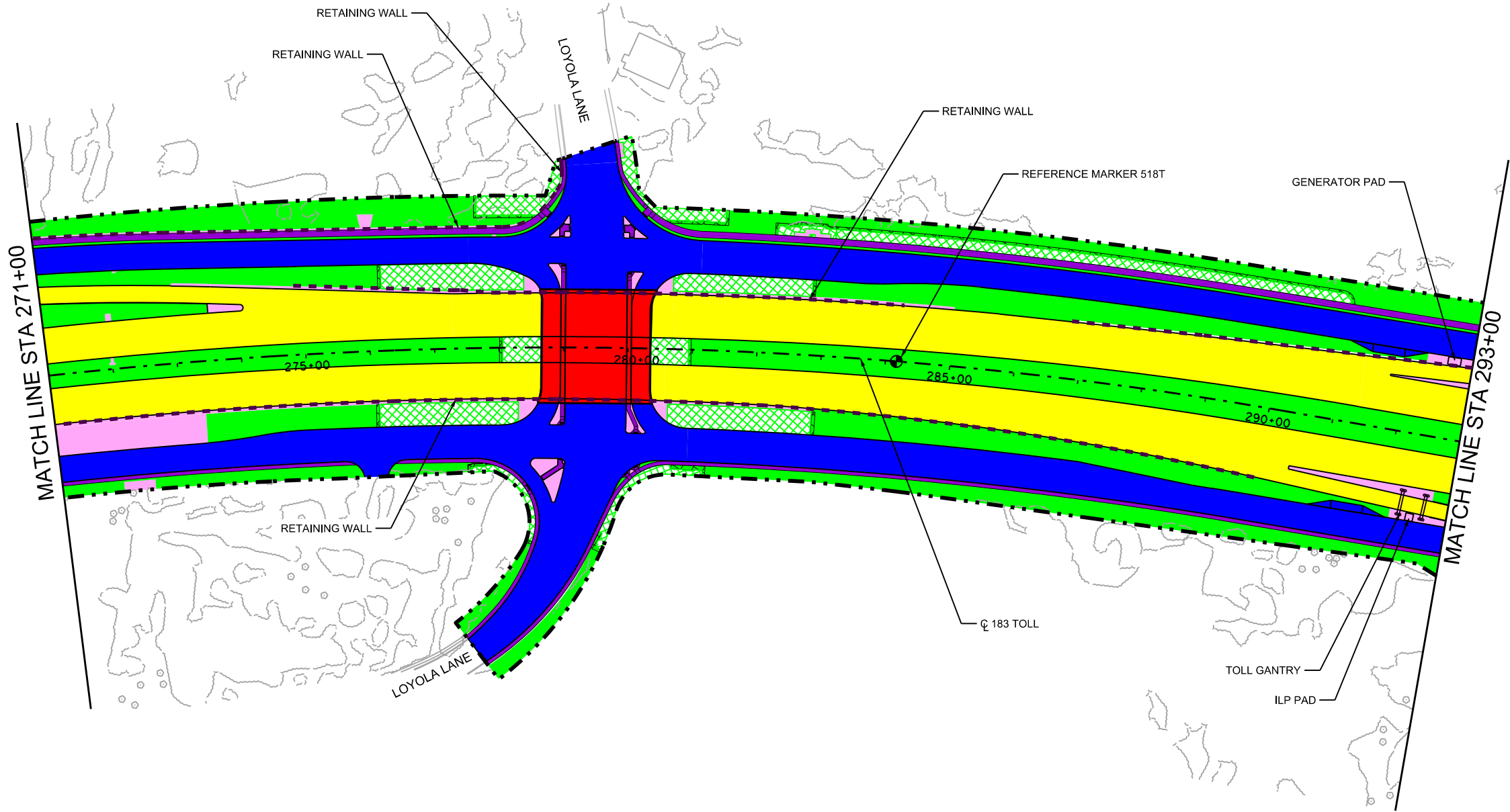


LEGEND

- LIMITS OF MAINTENANCE
- MAIN LANE PAVEMENT (INCLUDING RAMPS)
- FRONTAGE ROAD/CROSS STREET PAVEMENT
- BRIDGES
- MOWING
- LANDSCAPE MOWING
- LANDSCAPING/PLANTING
- SIDEWALK/SHARED USE PATH
- POND
- ENVIRONMENTALLY SENSITIVE AREA
- CREEKS/STREAMS
- CONCRETE/STONE RIPRAP
- SOUND/RETAINING WALLS

NOTES:

1. MAPS ARE BASED ON THE MOST CURRENT AVAILABLE DATA AND ARE SUBJECT TO CHANGE.

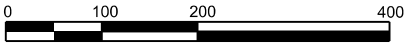


CENTRAL TEXAS REGIONAL
MOBILITY AUTHORITY

MAINTENANCE MAPS
2023 PBMC
183 TOLL
STA 271+00 TO STA 293+00

SHEET 5 OF 23

DESIGNED BY:	PROJECT NO.			SHEET NO.
STAFF	20PROGXXX02M			33
DRAWN BY:	STATE	DIST.	COUNTY	
STAFF	TEXAS	AUS	TRAVIS	
CHECKED BY:	CONT.	SECT.	JOB	HIGHWAY NO.
MES	XXXX	XX	XXX	VAR

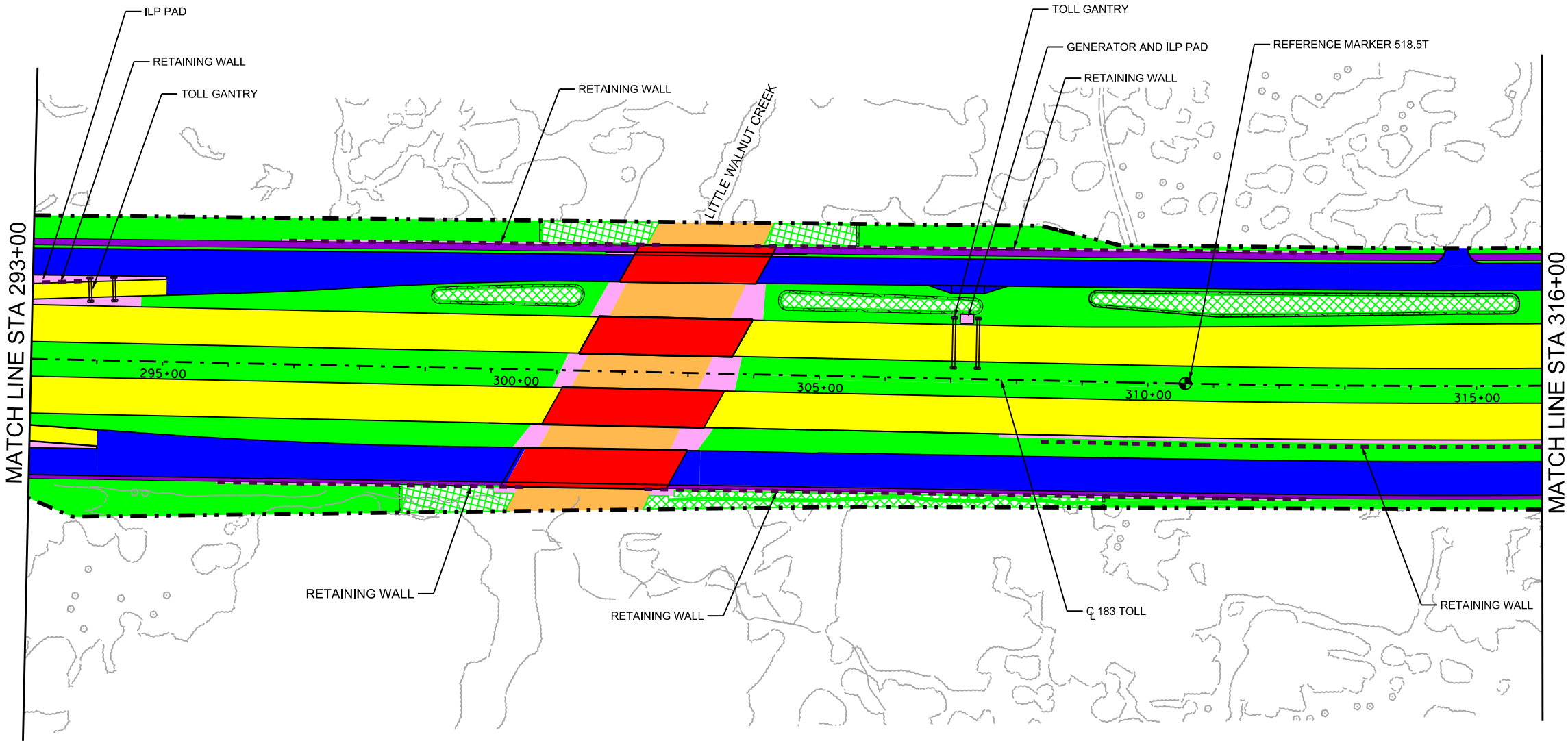


LEGEND

- LIMITS OF MAINTENANCE
- MAIN LANE PAVEMENT (INCLUDING RAMPS)
- FRONTAGE ROAD/CROSS STREET PAVEMENT
- BRIDGES
- MOWING
- LANDSCAPE MOWING
- LANDSCAPING/PLANTING
- SIDEWALK/SHARED USE PATH
- POND
- ENVIRONMENTALLY SENSITIVE AREA
- CREEKS/STREAMS
- CONCRETE/STONE RIPRAP
- SOUND/RETAINING WALLS

NOTES:

1. MAPS ARE BASED ON THE MOST CURRENT AVAILABLE DATA AND ARE SUBJECT TO CHANGE.

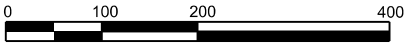


MAINTENANCE MAPS
2023 PBMC
183 TOLL
STA 293+00 TO STA 316+00

SHEET 6 OF 23

DESIGNED BY:	PROJECT NO.		SHEET NO.
STAFF	20PROGXXX02M		34
DRAWN BY:	STATE	DIST.	COUNTY
STAFF	TEXAS	AUS	TRAVIS
CHECKED BY:	CONT.	SECT.	JOB
MES	XXXX	XX	XXX
			HIGHWAY NO.
			VAR

Attachment E 1- E 8

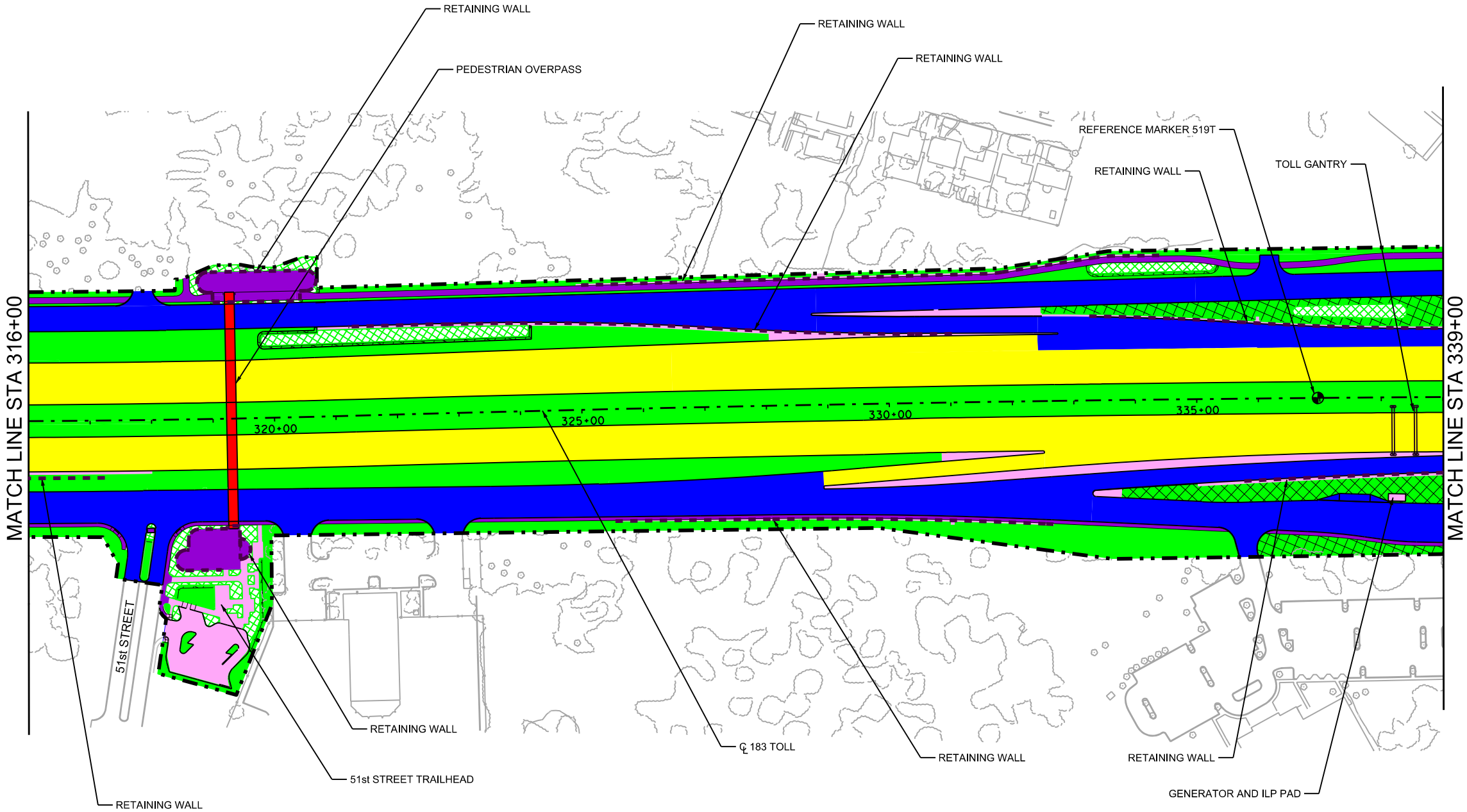


LEGEND

- LIMITS OF MAINTENANCE
- MAIN LANE PAVEMENT (INCLUDING RAMPS)
- FRONTAGE ROAD/CROSS STREET PAVEMENT
- BRIDGES
- MOWING
- LANDSCAPE MOWING
- LANDSCAPING/PLANTING
- SIDEWALK/SHARED USE PATH
- POND
- ENVIRONMENTALLY SENSITIVE AREA
- CREEKS/STREAMS
- CONCRETE/STONE RIPRAP
- SOUND/RETAINING WALLS

NOTES:

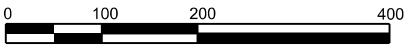
1. MAPS ARE BASED ON THE MOST CURRENT AVAILABLE DATA AND ARE SUBJECT TO CHANGE.



MAINTENANCE MAPS
2023 PBMC
183 TOLL
STA 316+00 TO STA 339+00

SHEET 7 OF 23

DESIGNED BY:	PROJECT NO.				SHEET NO.
STAFF	20PROGXXX02M				35
DRAWN BY:	STATE	DIST.	COUNTY		
STAFF	TEXAS	AUS	TRAVIS		
CHECKED BY:	CONT.	SECT.	JOB	HIGHWAY NO.	
MES	XXXX	XX	XXX	VAR	

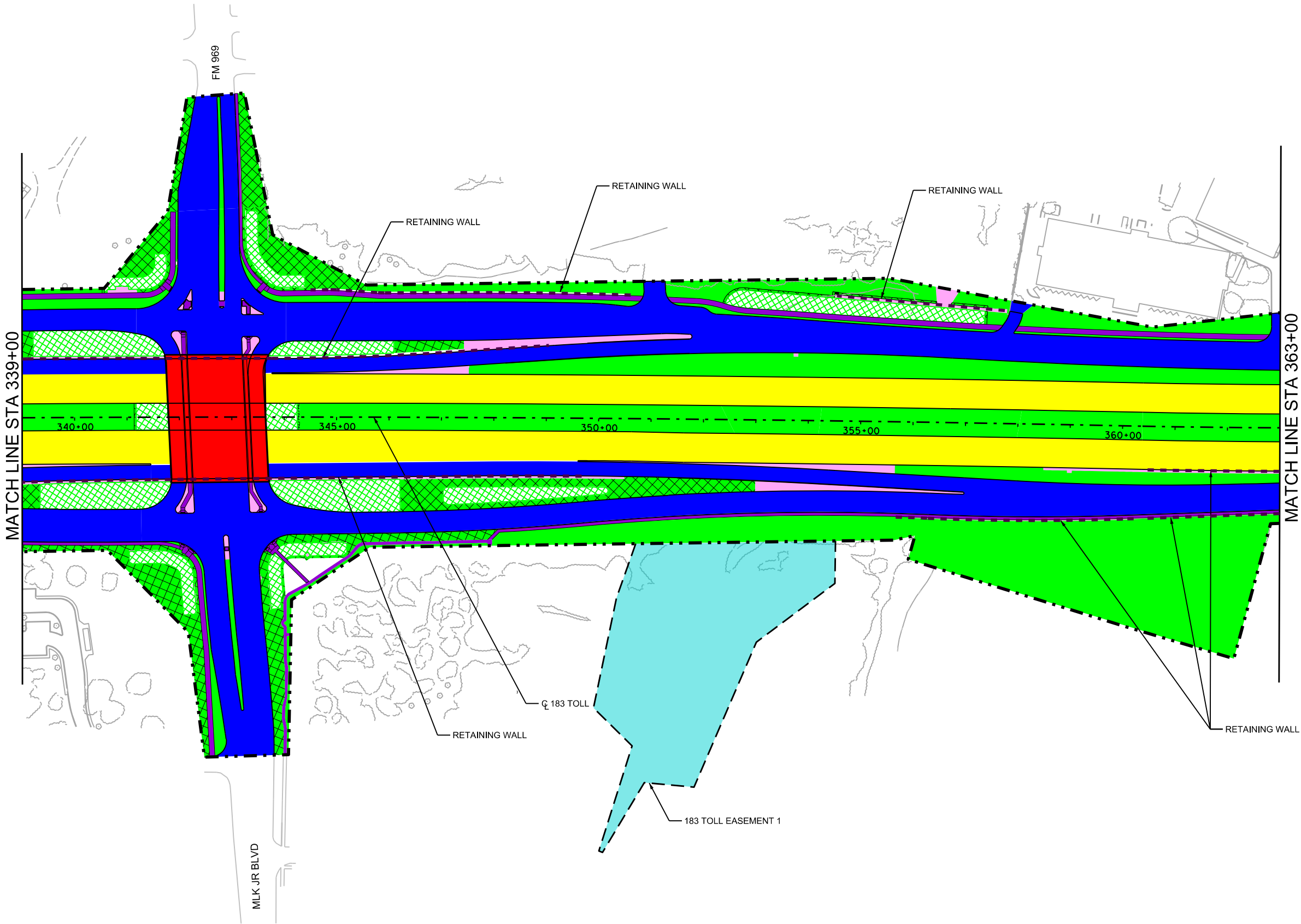


LEGEND

- LIMITS OF MAINTENANCE
- MAIN LANE PAVEMENT (INCLUDING RAMP)
- FRONTAGE ROAD/CROSS STREET PAVEMENT
- BRIDGES
- MOWING
- LANDSCAPE MOWING
- LANDSCAPING/PLANTING
- SIDEWALK/SHARED USE PATH
- POND
- ENVIRONMENTALLY SENSITIVE AREA
- CREEKS/STREAMS
- CONCRETE/STONE RIPRAP
- SOUND/RETAINING WALLS

NOTES:

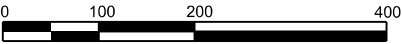
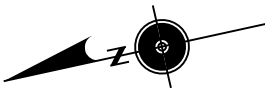
1. MAPS ARE BASED ON THE MOST CURRENT AVAILABLE DATA AND ARE SUBJECT TO CHANGE.



MAINTENANCE MAPS
2023 PBMC
183 TOLL
STA 339+00 TO STA 363+00

SHEET 8 OF 23

DESIGNED BY:	PROJECT NO.			SHEET NO.
STAFF	20PROGXXX02M			36
DRAWN BY:	STATE	DIST.	COUNTY	
STAFF	TEXAS	AUS	TRAVIS	
CHECKED BY:	CONT.	SECT.	JOB	HIGHWAY NO.
MES	XXXX	XX	XXX	VAR

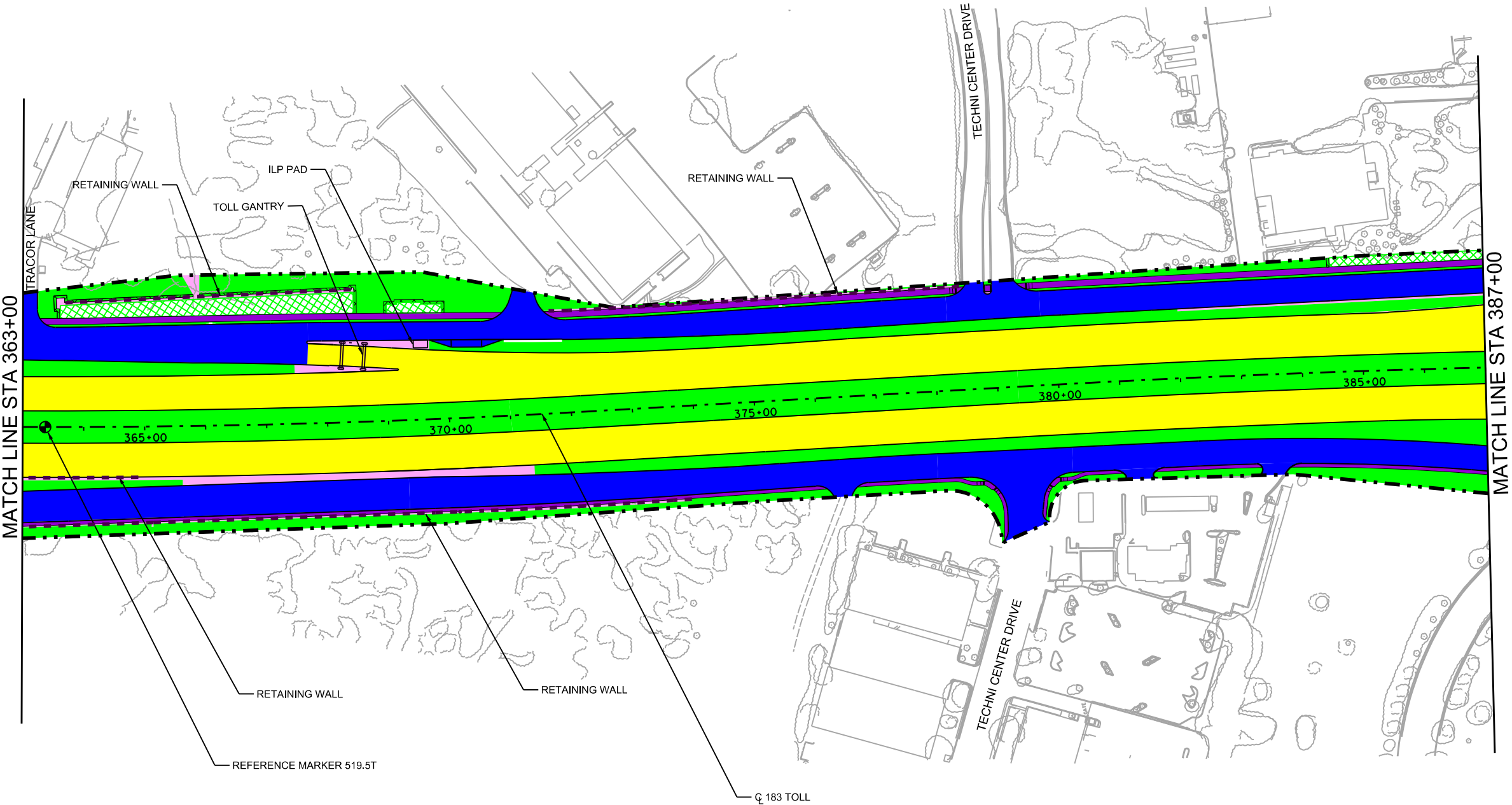


LEGEND

- LIMITS OF MAINTENANCE
- MAIN LANE PAVEMENT (INCLUDING RAMP)
- FRONTAGE ROAD/CROSS STREET PAVEMENT
- BRIDGES
- MOWING
- LANDSCAPE MOWING
- LANDSCAPING/PLANTING
- SIDEWALK/SHARED USE PATH
- POND
- ENVIRONMENTALLY SENSITIVE AREA
- CREEKS/STREAMS
- CONCRETE/STONE RIPRAP
- SOUND/RETAINING WALLS

NOTES:

1. MAPS ARE BASED ON THE MOST CURRENT AVAILABLE DATA AND ARE SUBJECT TO CHANGE.

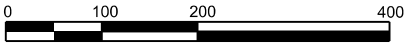


MAINTENANCE MAPS
2023 PBMC
183 TOLL
STA 363+00 TO STA 387+00

SHEET 9 OF 23

DESIGNED BY:	PROJECT NO.			SHEET NO.
STAFF	20PROGXXX02M			37
DRAWN BY:	STATE	DIST.	COUNTY	
STAFF	TEXAS	AUS	TRAVIS	
CHECKED BY:	CONT.	SECT.	JOB	HIGHWAY NO.
MES	XXXX	XX	XXX	VAR

Attachment E 1- E 8

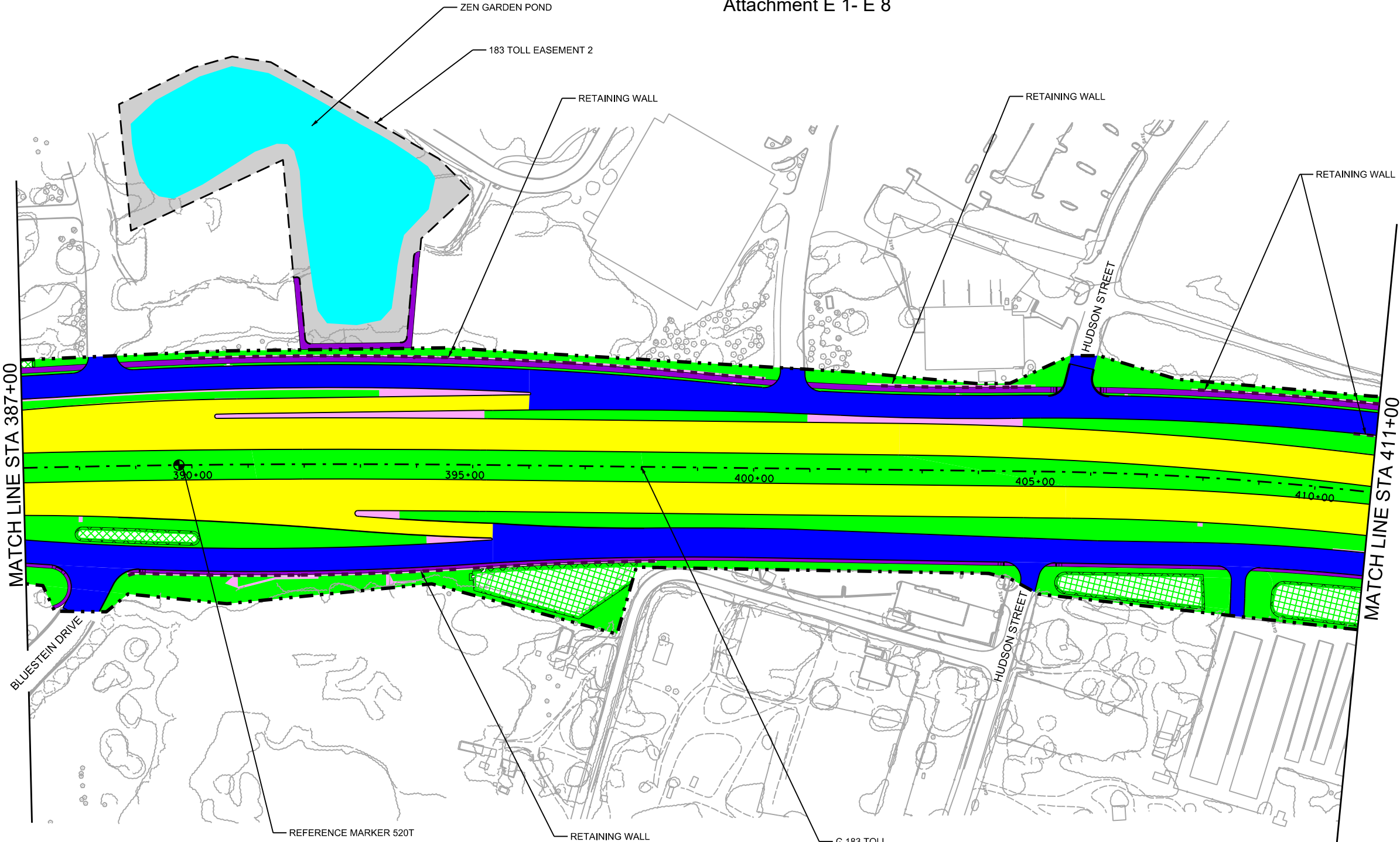


LEGEND

- LIMITS OF MAINTENANCE
- MAIN LANE PAVEMENT (INCLUDING RAMP)
- FRONTAGE ROAD/CROSS STREET PAVEMENT
- BRIDGES
- MOWING
- LANDSCAPE MOWING
- LANDSCAPING/PLANTING
- SIDEWALK/SHARED USE PATH
- POND
- ENVIRONMENTALLY SENSITIVE AREA
- CREEKS/STREAMS
- CONCRETE/STONE RIPRAP
- SOUND/RETAINING WALLS

NOTES:

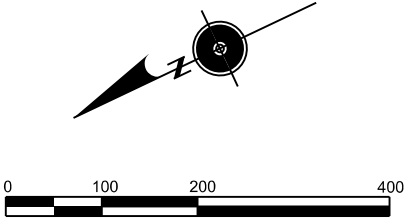
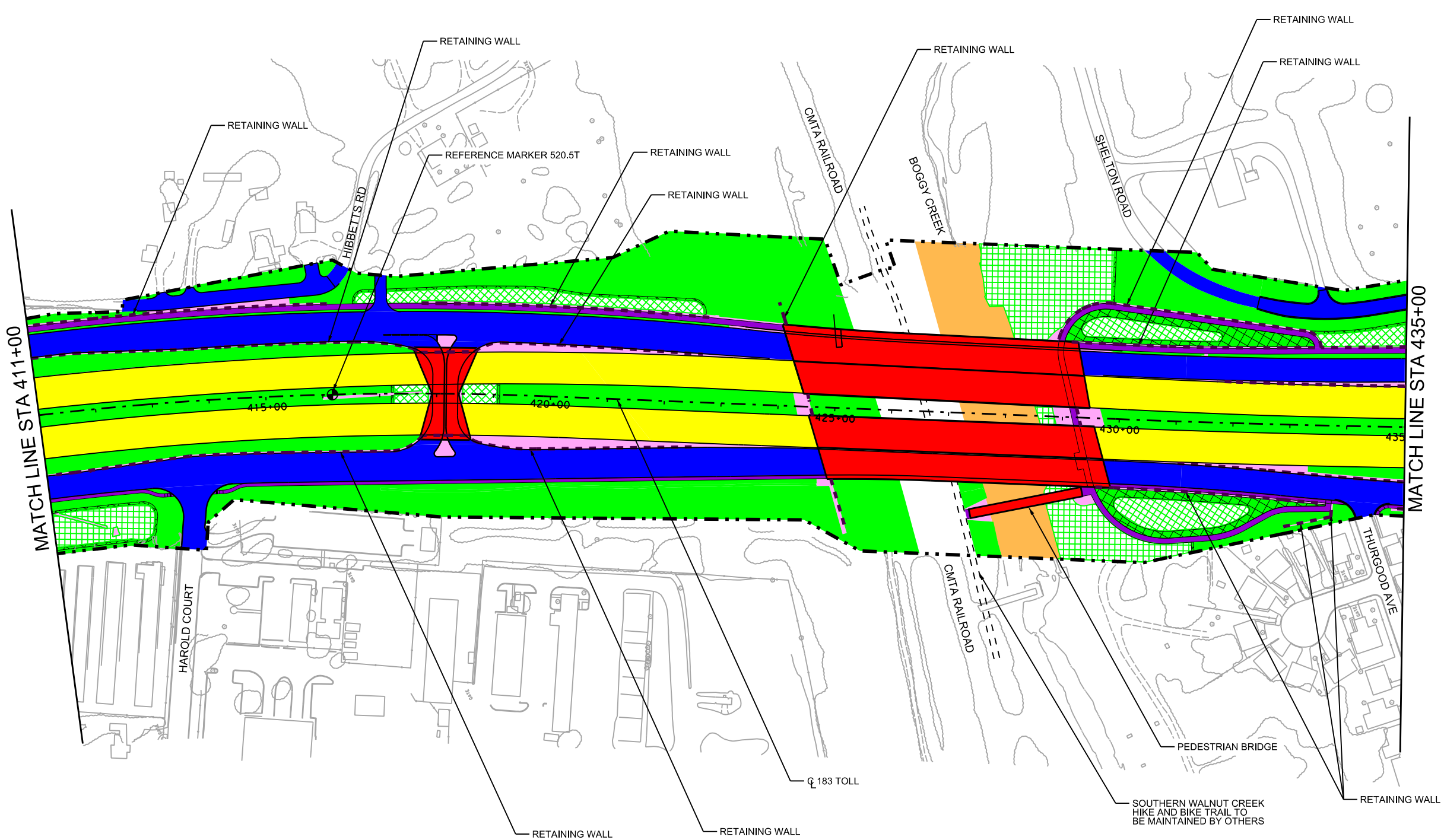
1. MAPS ARE BASED ON THE MOST CURRENT AVAILABLE DATA AND ARE SUBJECT TO CHANGE.



MAINTENANCE MAPS
2023 PBMC
183 TOLL
STA 387+00 TO STA 411+00

SHEET 10 OF 23

DESIGNED BY:	PROJECT NO.			SHEET NO.
STAFF	20PROGXXX02M			38
DRAWN BY:	STATE	DIST.	COUNTY	
STAFF	TEXAS	AUS	TRAVIS	
CHECKED BY:	CONT.	SECT.	JOB	HIGHWAY NO.
MES	XXXX	XX	XXX	VAR



LEGEND

- LIMITS OF MAINTENANCE
- MAIN LANE PAVEMENT (INCLUDING RAMP)
- FRONTAGE ROAD/CROSS STREET PAVEMENT
- BRIDGES
- MOWING
- LANDSCAPE MOWING
- LANDSCAPING/PLANTING
- SIDEWALK/SHARED USE PATH
- POND
- ENVIRONMENTALLY SENSITIVE AREA
- CREEKS/STREAMS
- CONCRETE/STONE RIPRAP
- SOUND/RETAINING WALLS

NOTES:

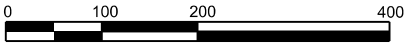

1. MAPS ARE BASED ON THE MOST CURRENT AVAILABLE DATA AND ARE SUBJECT TO CHANGE.



MAINTENANCE MAPS
2023 PBMC
183 TOLL
STA 411+00 TO STA 435+00

SHEET 11 OF 23

DESIGNED BY:	PROJECT NO.			SHEET NO.
STAFF	20PROGXXX02M			39
DRAWN BY:	STATE	DIST.	COUNTY	
STAFF	TEXAS	AUS	TRAVIS	
CHECKED BY:	CONT.	SECT.	JOB	HIGHWAY NO.
MES	XXXX	XX	XXX	VAR

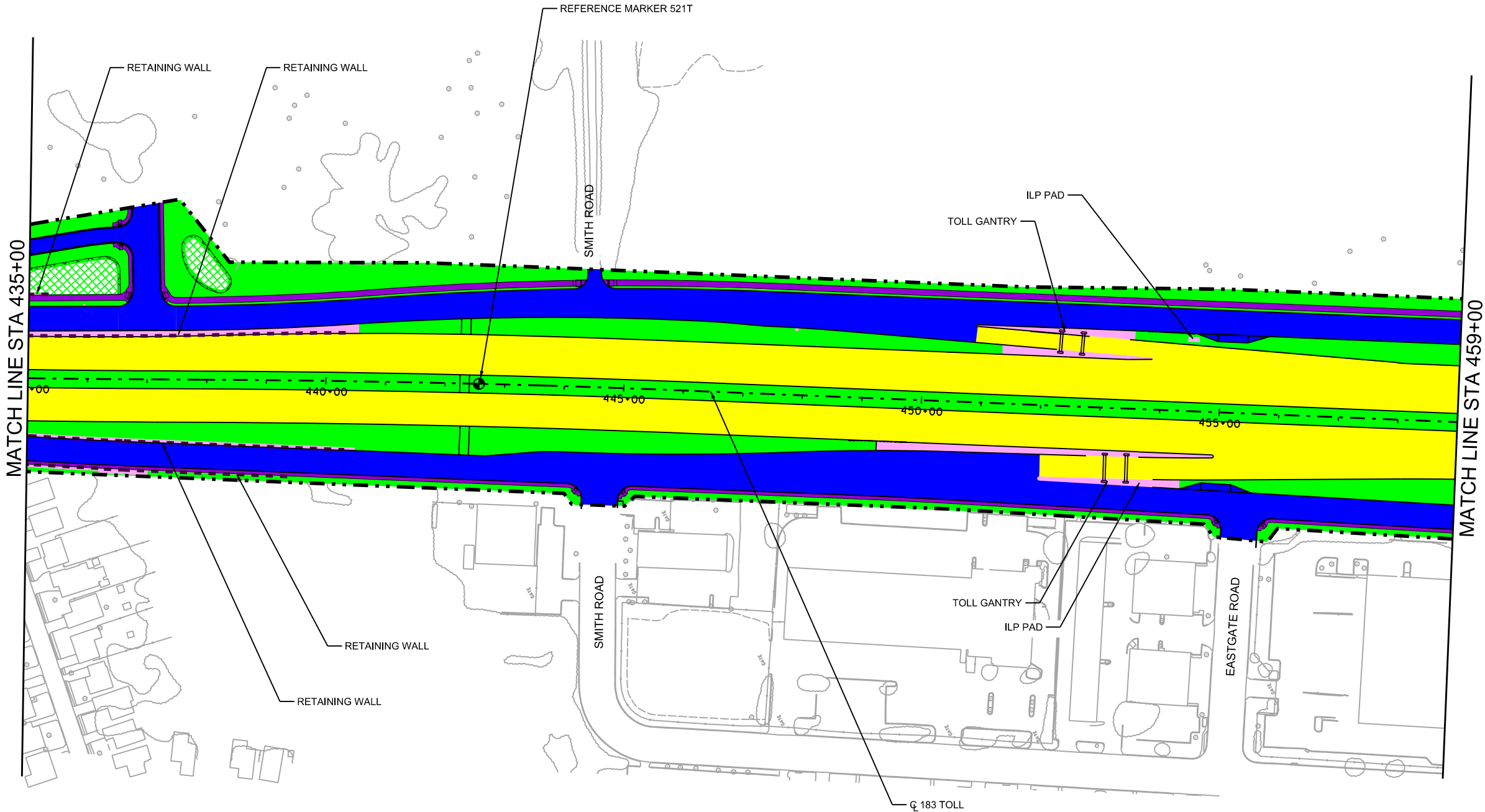


LEGEND

- LIMITS OF MAINTENANCE
- MAIN LANE PAVEMENT (INCLUDING RAMP)
- FRONTAGE ROAD/CROSS STREET PAVEMENT
- BRIDGES
- MOWING
- LANDSCAPE MOWING
- LANDSCAPING/PLANTING
- SIDEWALK/SHARED USE PATH
- POND
- ENVIRONMENTALLY SENSITIVE AREA
- CREEKS/STREAMS
- CONCRETE/STONE RIPRAP
- SOUND/RETAINING WALLS

NOTES:

1. MAPS ARE BASED ON THE MOST CURRENT AVAILABLE DATA AND ARE SUBJECT TO CHANGE.

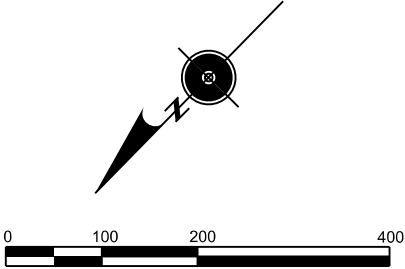


MAINTENANCE MAPS
2023 PBM
183 TOLL
STA 435+00 TO STA 459+00

SHEET 12 OF 23

DESIGNED BY:	PROJECT NO.				SHEET NO.
STAFF	20PROGXXX02M				40
DRAWN BY:	STATE	DIST.	COUNTY		
STAFF	TEXAS	AUS	TRAVIS		
CHECKED BY:	CONT.	SECT.	JOB	HIGHWAY NO.	
MES	XXXX	XX	XXX	VAR	

Attachment E 1- E 8

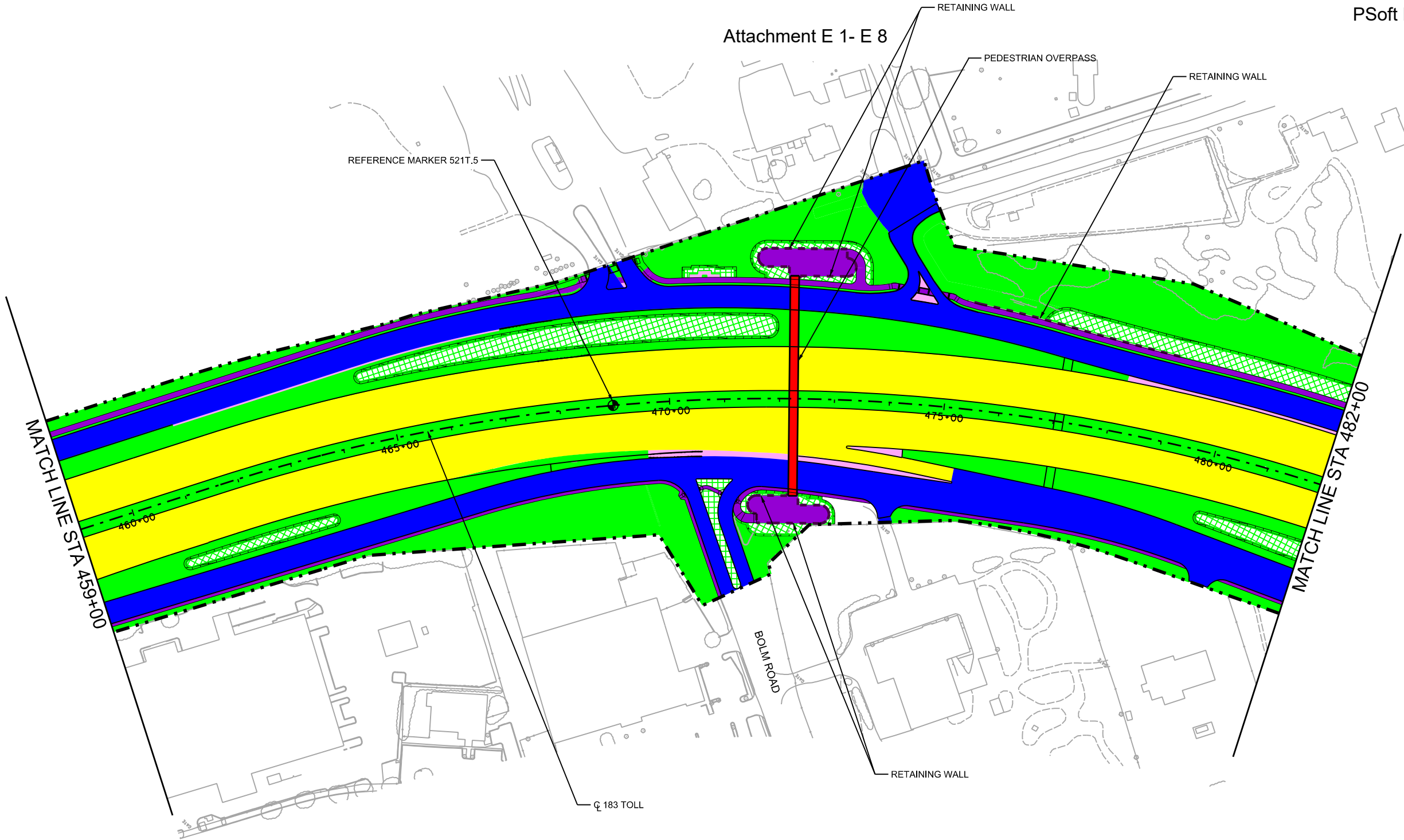


LEGEND

- LIMITS OF MAINTENANCE
- MAIN LANE PAVEMENT (INCLUDING RAMP)
- FRONTAGE ROAD/CROSS STREET PAVEMENT
- BRIDGES
- MOWING
- LANDSCAPE MOWING
- LANDSCAPING/PLANTING
- SIDEWALK/SHARED USE PATH
- POND
- ENVIRONMENTALLY SENSITIVE AREA
- CREEKS/STREAMS
- CONCRETE/STONE RIPRAP
- SOUND/RETAINING WALLS

NOTES:

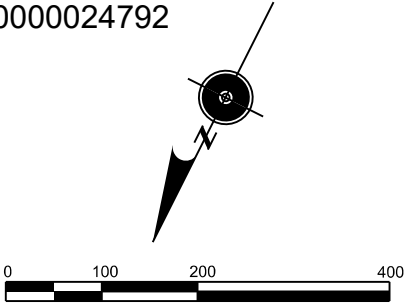
1. MAPS ARE BASED ON THE MOST CURRENT AVAILABLE DATA AND ARE SUBJECT TO CHANGE.



MAINTENANCE MAPS
2023 PBMC
183 TOLL
STA 459+00 TO STA 482+00

SHEET 13 OF 23

DESIGNED BY:	PROJECT NO.			SHEET NO.
STAFF	20PROGXXX02M			41
DRAWN BY:	STATE	DIST.	COUNTY	
STAFF	TEXAS	AUS	TRAVIS	
CHECKED BY:	CONT.	SECT.	JOB	HIGHWAY NO.
MES	XXXX	XX	XXX	VAR

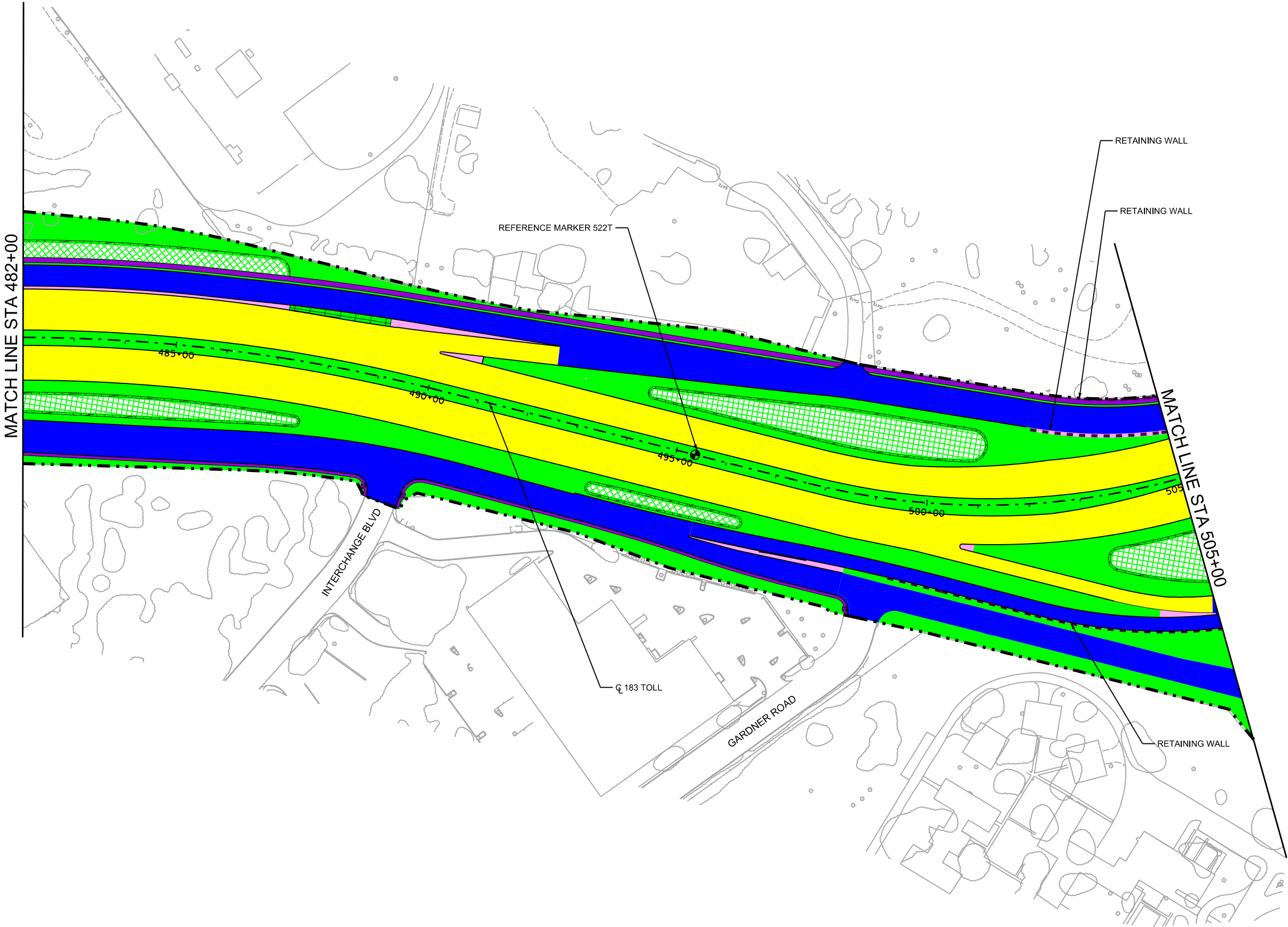


LEGEND

- LIMITS OF MAINTENANCE
- MAIN LANE PAVEMENT (INCLUDING RAMP)
- FRONTAGE ROAD/CROSS STREET PAVEMENT
- BRIDGES
- MOWING
- LANDSCAPE MOWING
- LANDSCAPING/PLANTING
- SIDEWALK/SHARED USE PATH
- POND
- ENVIRONMENTALLY SENSITIVE AREA
- CREEKS/STREAMS
- CONCRETE/STONE RIPRAP
- SOUND/RETAINING WALLS

NOTES:

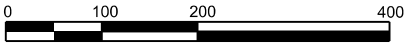
1. MAPS ARE BASED ON THE MOST CURRENT AVAILABLE DATA AND ARE SUBJECT TO CHANGE.



MAINTENANCE MAPS
2023 PBMC
183 TOLL
STA 482+00 TO STA 505+00

SHEET 14 OF 23

DESIGNED BY:	PROJECT NO.			SHEET NO.
STAFF	20PROGXXX02M			42
DRAWN BY:	STATE	DIST.	COUNTY	
STAFF	TEXAS	AUS	TRAVIS	
CHECKED BY:	CONT.	SECT.	JOB	HIGHWAY NO.
MES	XXXX	XX	XXX	VAR

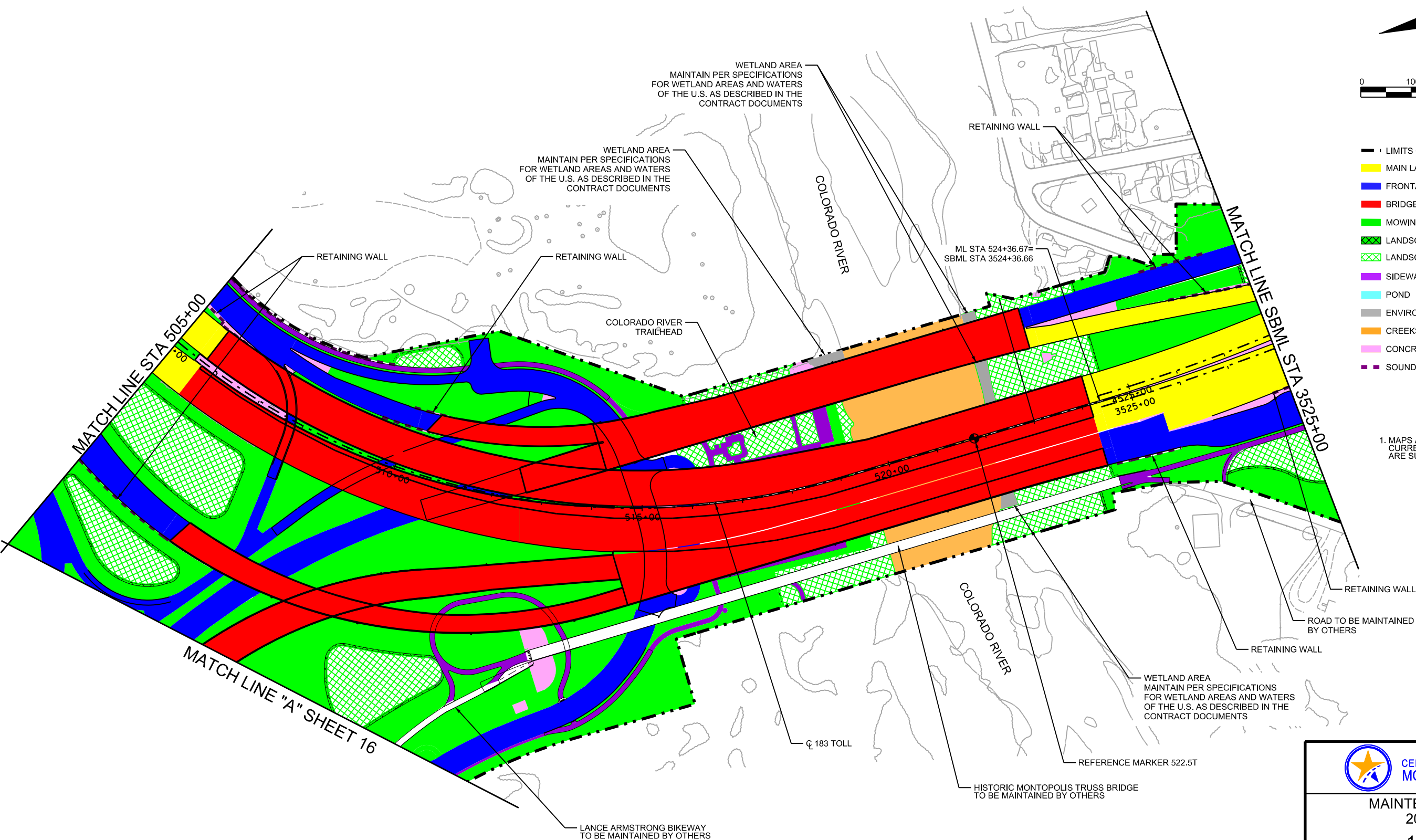


LEGEND

- LIMITS OF MAINTENANCE
- MAIN LANE PAVEMENT (INCLUDING RAMPS)
- FRONTAGE ROAD/CROSS STREET PAVEMENT
- BRIDGES
- MOWING
- LANDSCAPE MOWING
- LANDSCAPING/PLANTING
- SIDEWALK/SHARED USE PATH
- POND
- ENVIRONMENTALLY SENSITIVE AREA
- CREEKS/STREAMS
- CONCRETE/STONE RIPRAP
- SOUND/RETAINING WALLS

NOTES:

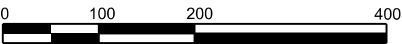
1. MAPS ARE BASED ON THE MOST CURRENT AVAILABLE DATA AND ARE SUBJECT TO CHANGE.



MAINTENANCE MAPS
2023 PBMC
183 TOLL
STA 505+00 TO STA 3525+00

SHEET 15 OF 23

DESIGNED BY:	PROJECT NO.			SHEET NO.
STAFF	20PROGXXX02M			43
DRAWN BY:	STATE	DIST.	COUNTY	
STAFF	TEXAS	AUS	TRAVIS	
CHECKED BY:	CONT.	SECT.	JOB	HIGHWAY NO.
MES	XXXX	XX	XXX	VAR



LEGEND

- LIMITS OF MAINTENANCE
- MAIN LANE PAVEMENT (INCLUDING RAMP)
- FRONTAGE ROAD/CROSS STREET PAVEMENT
- BRIDGES
- MOWING
- LANDSCAPE MOWING
- LANDSCAPING/PLANTING
- SIDEWALK/SHARED USE PATH
- POND
- ENVIRONMENTALLY SENSITIVE AREA
- CREEKS/STREAMS
- CONCRETE/STONE RIPRAP
- SOUND/RETAINING WALLS

NOTES:

1. MAPS ARE BASED ON THE MOST CURRENT AVAILABLE DATA AND ARE SUBJECT TO CHANGE.



MAINTENANCE MAPS
2023 PBMC
183 TOLL
MATCHLINE "A"

SHEET 16 OF 23

DESIGNED BY:	PROJECT NO.			SHEET NO.
STAFF	20PROGXXX02M			44
DRAWN BY:	STATE	DIST.	COUNTY	
STAFF	TEXAS	AUS	TRAVIS	
CHECKED BY:	CONT.	SECT.	JOB	HIGHWAY NO.
MES	XXXX	XX	XXX	VAR

Attachment E 1- E 8

MATCH LINE "A" SHEET 15

RETAINING WALL

LEVANDER LOOP

AIRPORT BLVD

AIRPORT BLVD

AIRPORT BLVD

RETAINING WALL

LANCE ARMSTRONG BIKEWAY
TO BE MAINTAINED BY OTHERS

LEVANDER LOOP

RETAINING WALL

RETAINING WALL

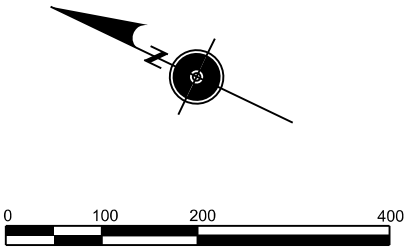
E 5TH ST WB

E 5TH ST /
CESAR CHAVEZ ST

E 7TH ST

6/21/2023 11:16:03 AM
183S Maint 2020 PLN16.dgn

Attachment E 1- E 8

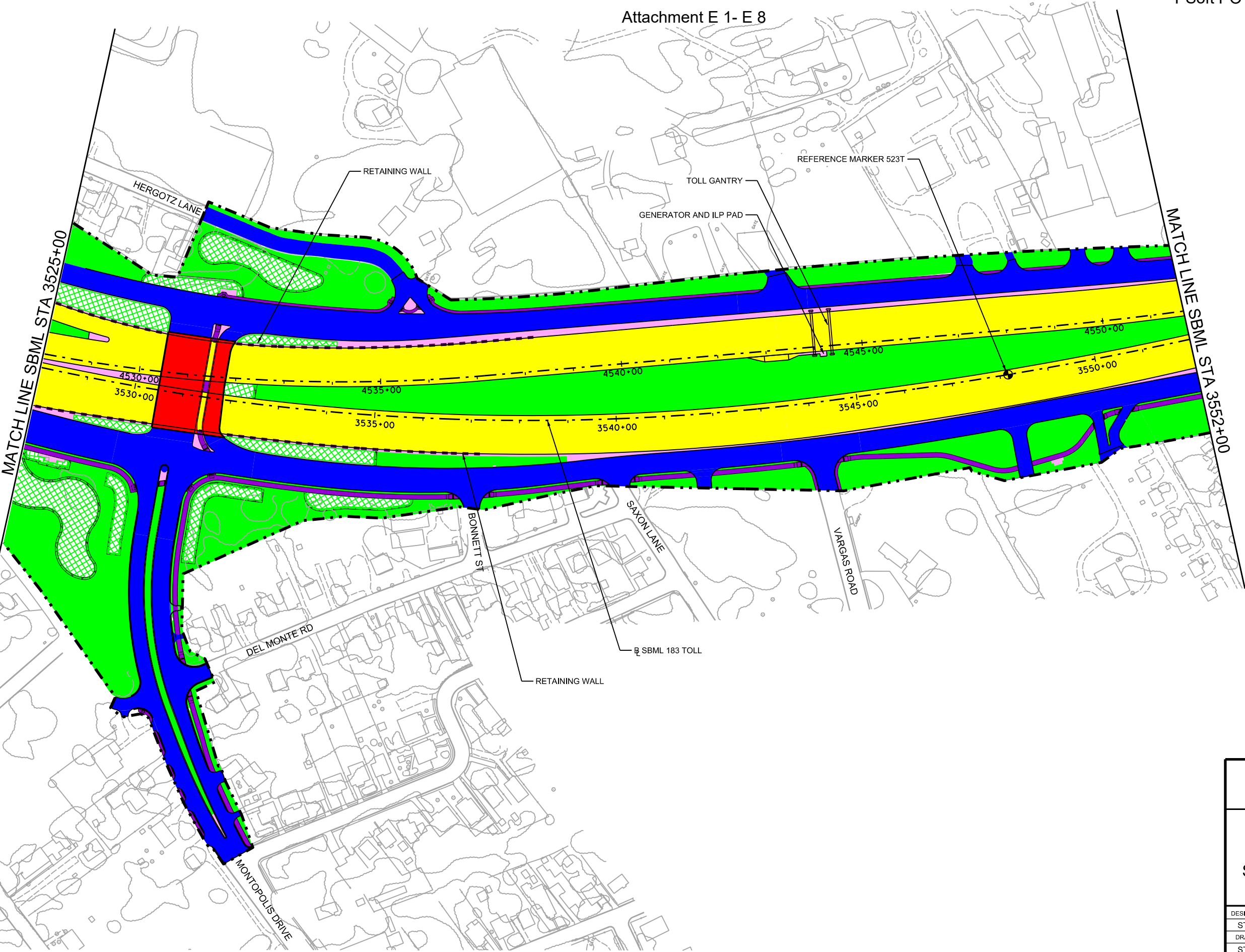


LEGEND

- LIMITS OF MAINTENANCE
- MAIN LANE PAVEMENT (INCLUDING RAMPS)
- FRONTAGE ROAD/CROSS STREET PAVEMENT
- BRIDGES
- MOWING
- LANDSCAPE MOWING
- LANDSCAPING/PLANTING
- SIDEWALK/SHARED USE PATH
- POND
- ENVIRONMENTALLY SENSITIVE AREA
- CREEKS/STREAMS
- CONCRETE/STONE RIPRAP
- SOUND/RETAINING WALLS

NOTES:

1. MAPS ARE BASED ON THE MOST CURRENT AVAILABLE DATA AND ARE SUBJECT TO CHANGE.



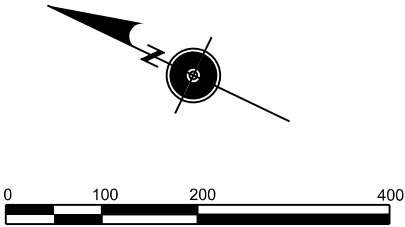
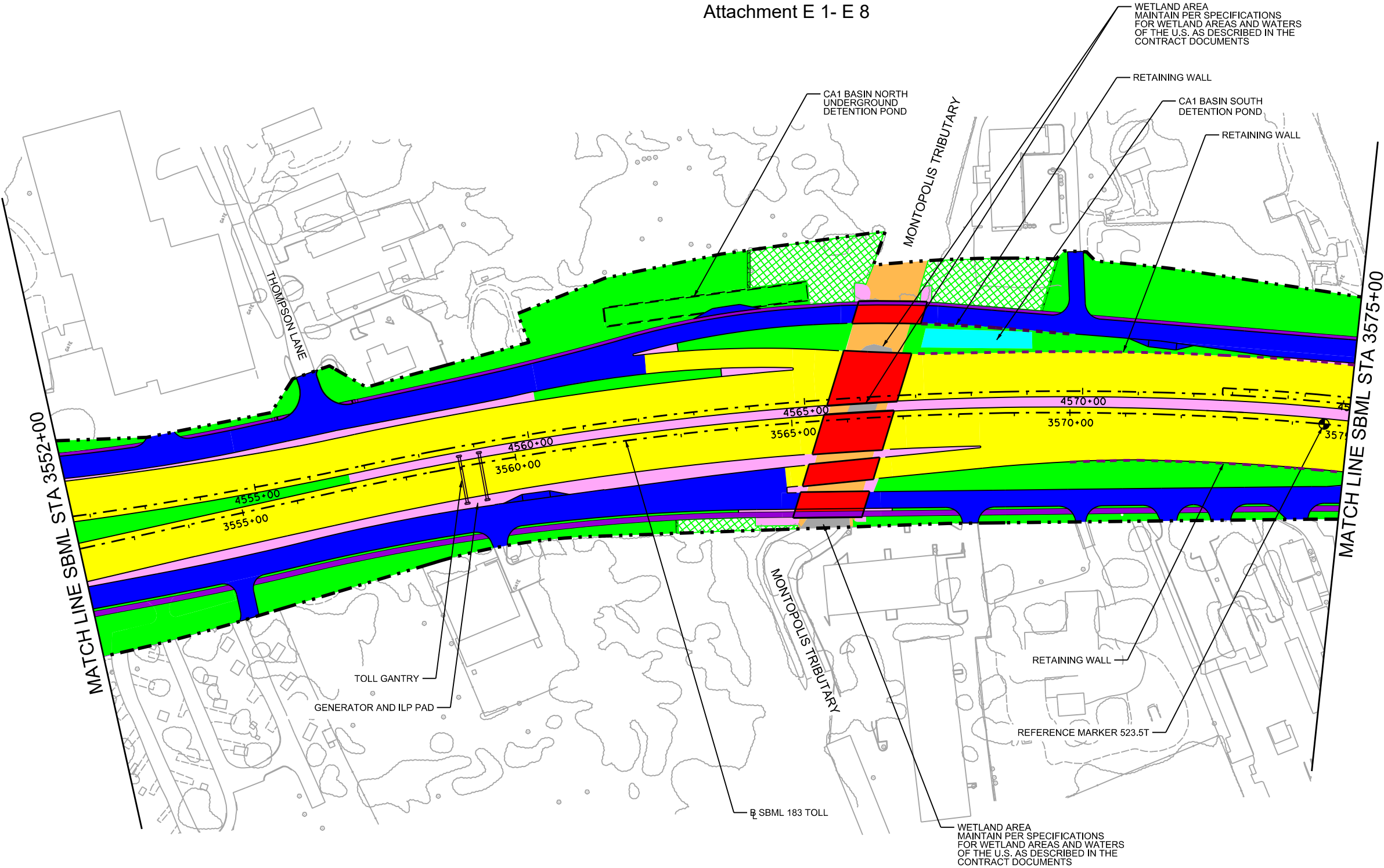
MAINTENANCE MAPS
2023 PBMC
183 TOLL
STA 3525+00 TO STA 3552+00

SHEET 17 OF 23

DESIGNED BY:	PROJECT NO.			SHEET NO.
STAFF	20PROGXXX02M			45
DRAWN BY:	STATE	DIST.	COUNTY	
STAFF	TEXAS	AUS	TRAVIS	
CHECKED BY:	CONT.	SECT.	JOB	HIGHWAY NO.
MES	XXXX	XX	XXX	VAR

6/21/2023 11:16:08 AM
183S Maint 2020 PLN17.dgn

Attachment E 1- E 8



LEGEND

- LIMITS OF MAINTENANCE
- MAIN LANE PAVEMENT (INCLUDING RAMPS)
- FRONTAGE ROAD/CROSS STREET PAVEMENT
- BRIDGES
- MOWING
- LANDSCAPE MOWING
- LANDSCAPING/PLANTING
- SIDEWALK/SHARED USE PATH
- POND
- ENVIRONMENTALLY SENSITIVE AREA
- CREEKS/STREAMS
- CONCRETE/STONE RIPRAP
- SOUND/RETAINING WALLS

NOTES:

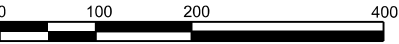
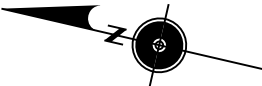
1. MAPS ARE BASED ON THE MOST CURRENT AVAILABLE DATA AND ARE SUBJECT TO CHANGE.



MAINTENANCE MAPS
2023 PBMC
183 TOLL
STA 3552+00 TO STA 3575+00

SHEET 18 OF 23

DESIGNED BY:	PROJECT NO.				SHEET NO.
STAFF	20PROGXXX02M				46
DRAWN BY:	STATE	DIST.	COUNTY		
STAFF	TEXAS	AUS	TRAVIS		
CHECKED BY:	CONT.	SECT.	JOB	HIGHWAY NO.	
MES	XXXX	XX	XXX	VAR	



LEGEND

- LIMITS OF MAINTENANCE
- MAIN LANE PAVEMENT (INCLUDING RAMP)
- FRONTAGE ROAD/CROSS STREET PAVEMENT
- BRIDGES
- MOWING
- LANDSCAPE MOWING
- LANDSCAPING/PLANTING
- SIDEWALK/SHARED USE PATH
- POND
- ENVIRONMENTALLY SENSITIVE AREA
- CREEKS/STREAMS
- CONCRETE/STONE RIPRAP
- SOUND/RETAINING WALLS

NOTES:

1. MAPS ARE BASED ON THE MOST CURRENT AVAILABLE DATA AND ARE SUBJECT TO CHANGE.

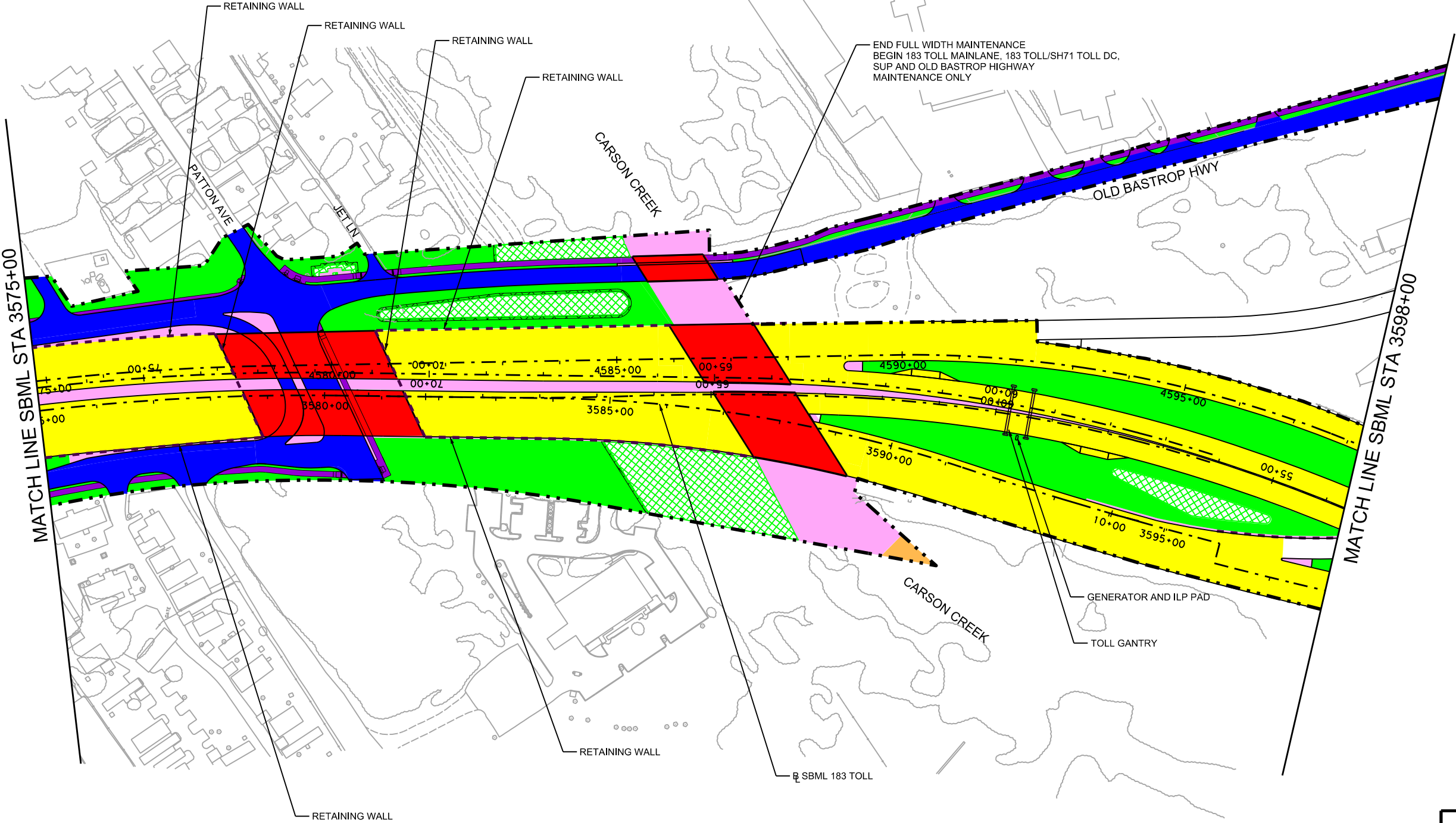


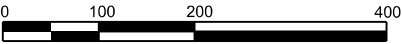
CENTRAL TEXAS REGIONAL
MOBILITY AUTHORITY

MAINTENANCE MAPS
2023 PBMC
183 TOLL
STA 3575+00 TO STA 3598+00

SHEET 19 OF 23

DESIGNED BY:	PROJECT NO.			SHEET NO.
STAFF	20PROGXXX02M			47
DRAWN BY:	STATE	DIST.	COUNTY	
STAFF	TEXAS	AUS	TRAVIS	
CHECKED BY:	CONT.	SECT.	JOB	HIGHWAY NO.
MES	XXXX	XX	XXX	VAR



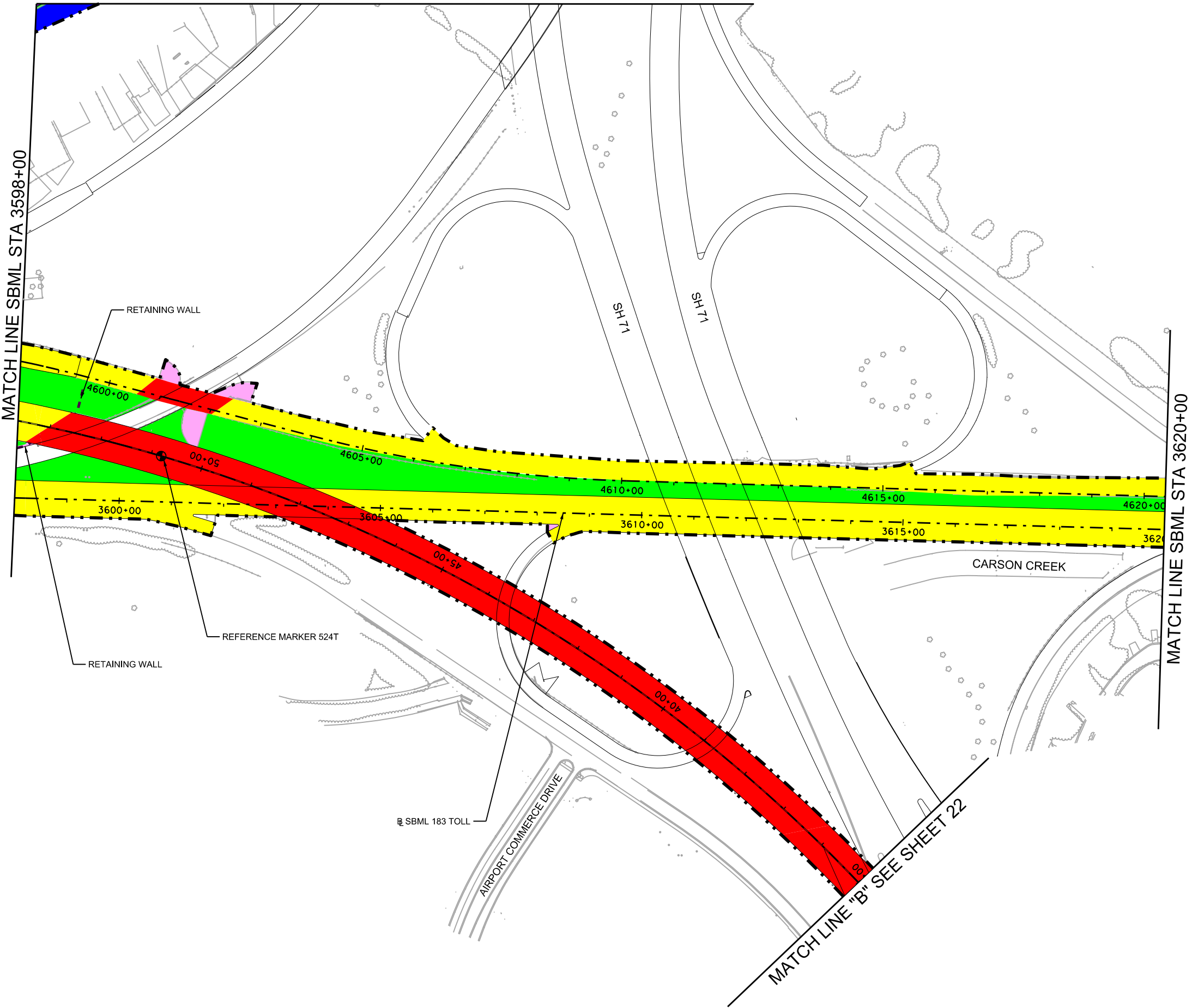


LEGEND

- LIMITS OF MAINTENANCE
- MAIN LANE PAVEMENT (INCLUDING RAMP)
- FRONTAGE ROAD/CROSS STREET PAVEMENT
- BRIDGES
- MOWING
- LANDSCAPE MOWING
- LANDSCAPING/PLANTING
- SIDEWALK/SHARED USE PATH
- POND
- ENVIRONMENTALLY SENSITIVE AREA
- CREEKS/STREAMS
- CONCRETE/STONE RIPRAP
- SOUND/RETAINING WALLS

NOTES:

1. MAPS ARE BASED ON THE MOST CURRENT AVAILABLE DATA AND ARE SUBJECT TO CHANGE.

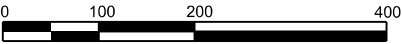


CENTRAL TEXAS REGIONAL
MOBILITY AUTHORITY

MAINTENANCE MAPS
2023 PBMC
183 TOLL
STA 3598+00 TO STA 3620+00

SHEET 20 OF 23

DESIGNED BY:	PROJECT NO.			SHEET NO.
STAFF	20PROGXXX02M			48
DRAWN BY:	STATE	DIST.	COUNTY	
STAFF	TEXAS	AUS	TRAVIS	
CHECKED BY:	CONT.	SECT.	JOB	HIGHWAY NO.
MES	XXXX	XX	XXX	VAR

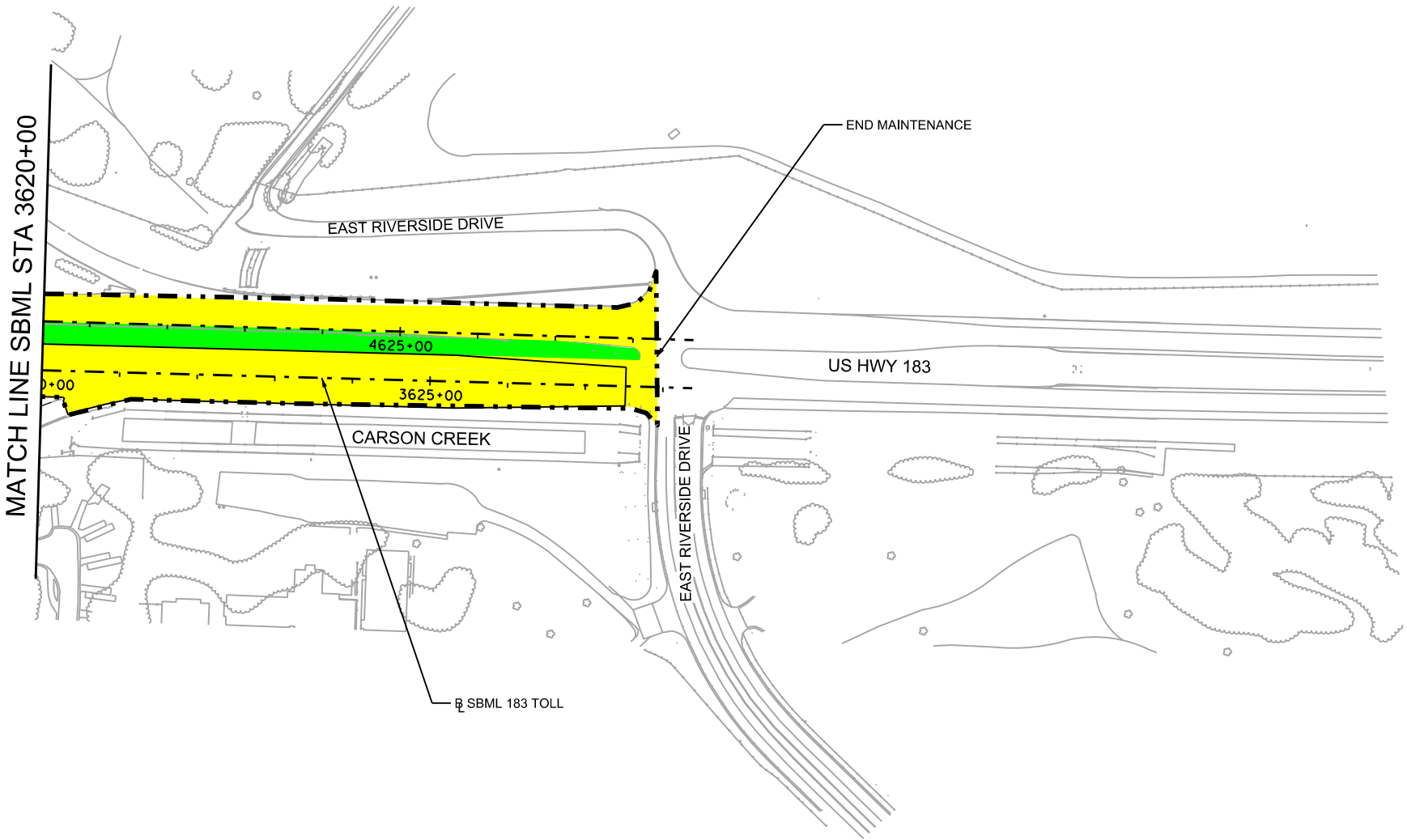


LEGEND

- LIMITS OF MAINTENANCE
- MAIN LANE PAVEMENT (INCLUDING RAMPS)
- FRONTAGE ROAD/CROSS STREET PAVEMENT
- BRIDGES
- MOWING
- LANDSCAPE MOWING
- LANDSCAPING/PLANTING
- SIDEWALK/SHARED USE PATH
- POND
- ENVIRONMENTALLY SENSITIVE AREA
- CREEKS/STREAMS
- CONCRETE/STONE RIPRAP
- SOUND/RETAINING WALLS

NOTES:

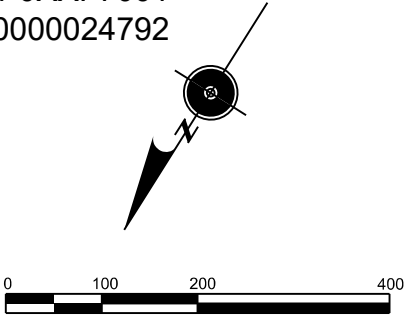
1. MAPS ARE BASED ON THE MOST CURRENT AVAILABLE DATA AND ARE SUBJECT TO CHANGE.



MAINTENANCE MAPS
2023 PBMC
183 TOLL
STA 3620+00 TO END

SHEET 21 OF 23

DESIGNED BY:	PROJECT NO.			SHEET NO.
STAFF	20PROGXXX02M			49
DRAWN BY:	STATE	DIST.	COUNTY	
STAFF	TEXAS	AUS	TRAVIS	
CHECKED BY:	CONT.	SECT.	JOB	HIGHWAY NO.
MES	XXXX	XX	XXX	VAR

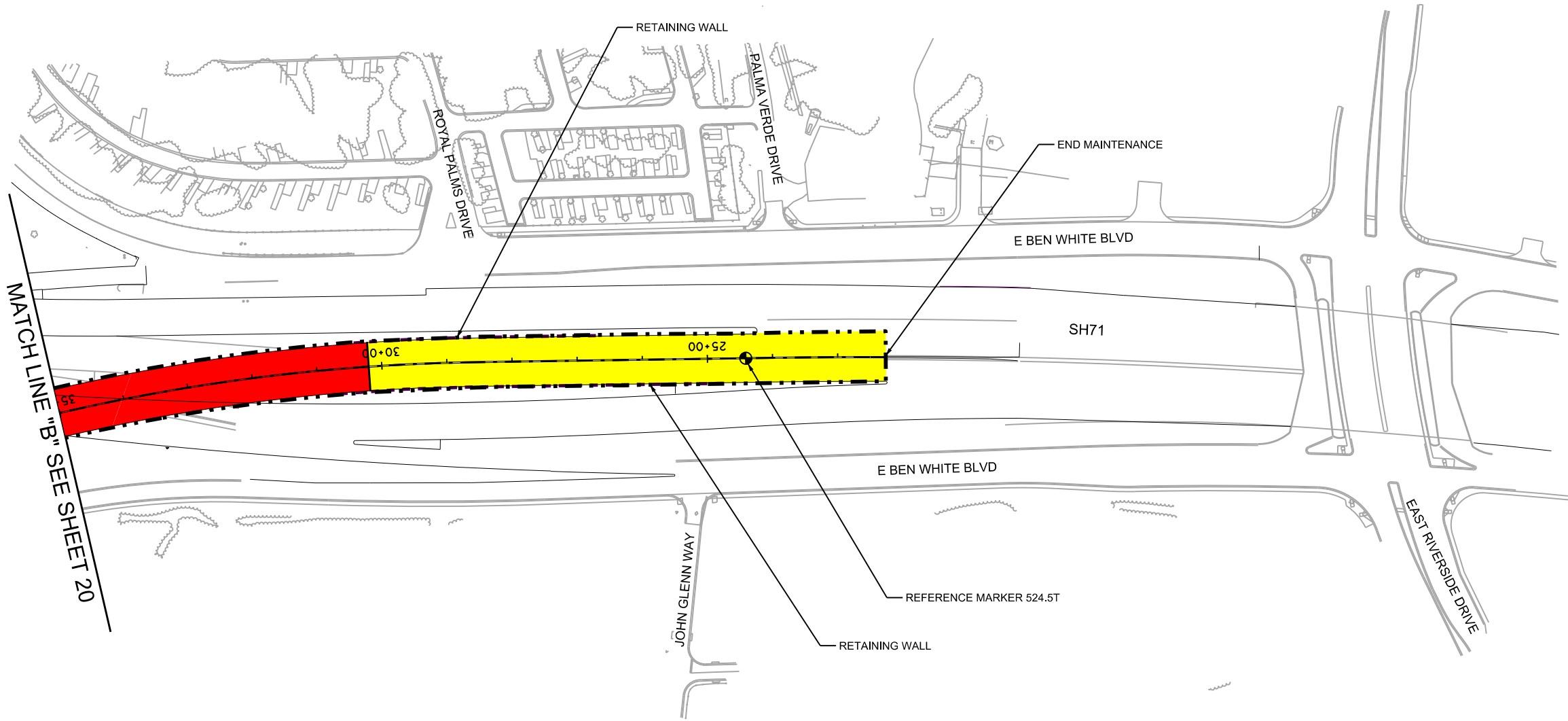


LEGEND

- LIMITS OF MAINTENANCE
- MAIN LANE PAVEMENT (INCLUDING RAMP)
- FRONTAGE ROAD/CROSS STREET PAVEMENT
- BRIDGES
- MOWING
- LANDSCAPE MOWING
- LANDSCAPING/PLANTING
- SIDEWALK/SHARED USE PATH
- POND
- ENVIRONMENTALLY SENSITIVE AREA
- CREEKS/STREAMS
- CONCRETE/STONE RIPRAP
- SOUND/RETAINING WALLS

NOTES:

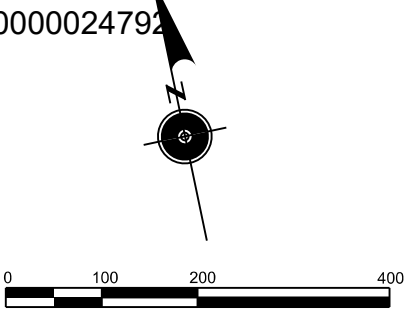
1. MAPS ARE BASED ON THE MOST CURRENT AVAILABLE DATA AND ARE SUBJECT TO CHANGE.



MAINTENANCE MAPS
2023 PBMC
183 TOLL
MATCHLINE "B" TO END

SHEET 22 OF 23

DESIGNED BY:	PROJECT NO.			SHEET NO.
STAFF	20PROGXXX02M			50
DRAWN BY:	STATE	DIST.	COUNTY	
STAFF	TEXAS	AUS	TRAVIS	
CHECKED BY:	CONT.	SECT.	JOB	HIGHWAY NO.
MES	XXXX	XX	XXX	VAR



LEGEND

- LIMITS OF MAINTENANCE
- MAIN LANE PAVEMENT (INCLUDING RAMP)
- FRONTAGE ROAD/CROSS STREET PAVEMENT
- BRIDGES
- MOWING
- LANDSCAPE MOWING
- LANDSCAPING/PLANTING
- SIDEWALK/SHARED USE PATH
- POND
- ENVIRONMENTALLY SENSITIVE AREA
- CREEKS/STREAMS
- CONCRETE/STONE RIPRAP
- SOUND/RETAINING WALLS

NOTES:

1. MAPS ARE BASED ON THE MOST CURRENT AVAILABLE DATA AND ARE SUBJECT TO CHANGE.

MATCH LINE "C" SEE SHEET 20

OLD BASTROP HWY

DALTON LANE

END MAINTENANCE

SH71

SH71

BRANDT DR

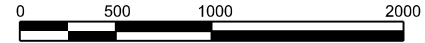


MAINTENANCE MAPS
2023 PBMC
183 TOLL
MATCHLINE "C" TO END

SHEET 23 OF 23

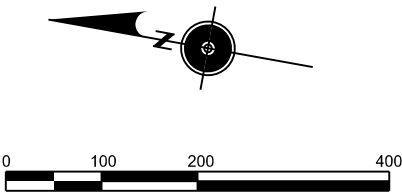
DESIGNED BY:	PROJECT NO.			SHEET NO.
STAFF	20PROGXXX02M			51
DRAWN BY:	STATE	DIST.	COUNTY	
STAFF	TEXAS	AUS	TRAVIS	
CHECKED BY:	CONT.	SECT.	JOB	HIGHWAY NO.
MES	XXXX	XX	XXX	VAR

Attachment E 1- E 8

1 LAYOUT SHEET
NUMBER

183A PH III
SHEET LAYOUT

DESIGNED BY:	PROJECT NO.				SHEET NO.
STAFF	20PROGXXX02M				52
DRAWN BY:	STATE	DIST.	COUNTY		
STAFF	TEXAS	AUS	WILLIAMSON		
CHECKED BY:	CONT.	SECT.	JOB	HIGHWAY NO.	
MES	XXXX	XX	XXX	VAR	



LEGEND

- LIMITS OF MAINTENANCE
- MAIN LANE PAVEMENT (INCLUDING RAMPS)
- FRONTAGE ROAD/CROSS STREET PAVEMENT
- BRIDGES
- MOWING
- LANDSCAPE MOWING
- PLANTING
- SIDEWALK/SHARED USE PATH
- POND
- ENVIRONMENTALLY SENSITIVE AREA
- CREEKS/STREAMS
- CONCRETE/STONE RIPRAP
- SOUND/RETAINING WALLS

NOTES:

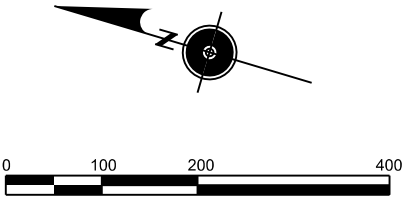
- MAPS ARE BASED ON THE MOST CURRENT AVAILABLE DATA AND ARE SUBJECT TO CHANGE.
- ALL ADVANCE SIGNS RELATED TO THE TOLL FACILITY ARE INCLUDED IN THE CTRMA MAINTENANCE EXCLUDING SUPPORTS AND TRUSSES.
- MAINTAIN PER SPECIFICATIONS FOR EDWARDS AQUIFER RECHARGE AND CONTRIBUTING ZONES AS DESCRIBED IN THE CONTRACT DOCUMENTS.



MAINTENANCE MAPS
2023 PBMC
183A PH III
BEGIN PROJECT TO STA 48+00

SHEET 1 OF 12 SHEETS

DESIGNED BY:	PROJECT NO.			SHEET NO.
STAFF	20PROGXXX02M			53
DRAWN BY:	STATE	DIST.	COUNTY	
STAFF	TEXAS	AUS	WILLIAMSON	
CHECKED BY:	CONT.	SECT.	JOB	HIGHWAY NO.
MES	XXXX	XX	XXX	VAR

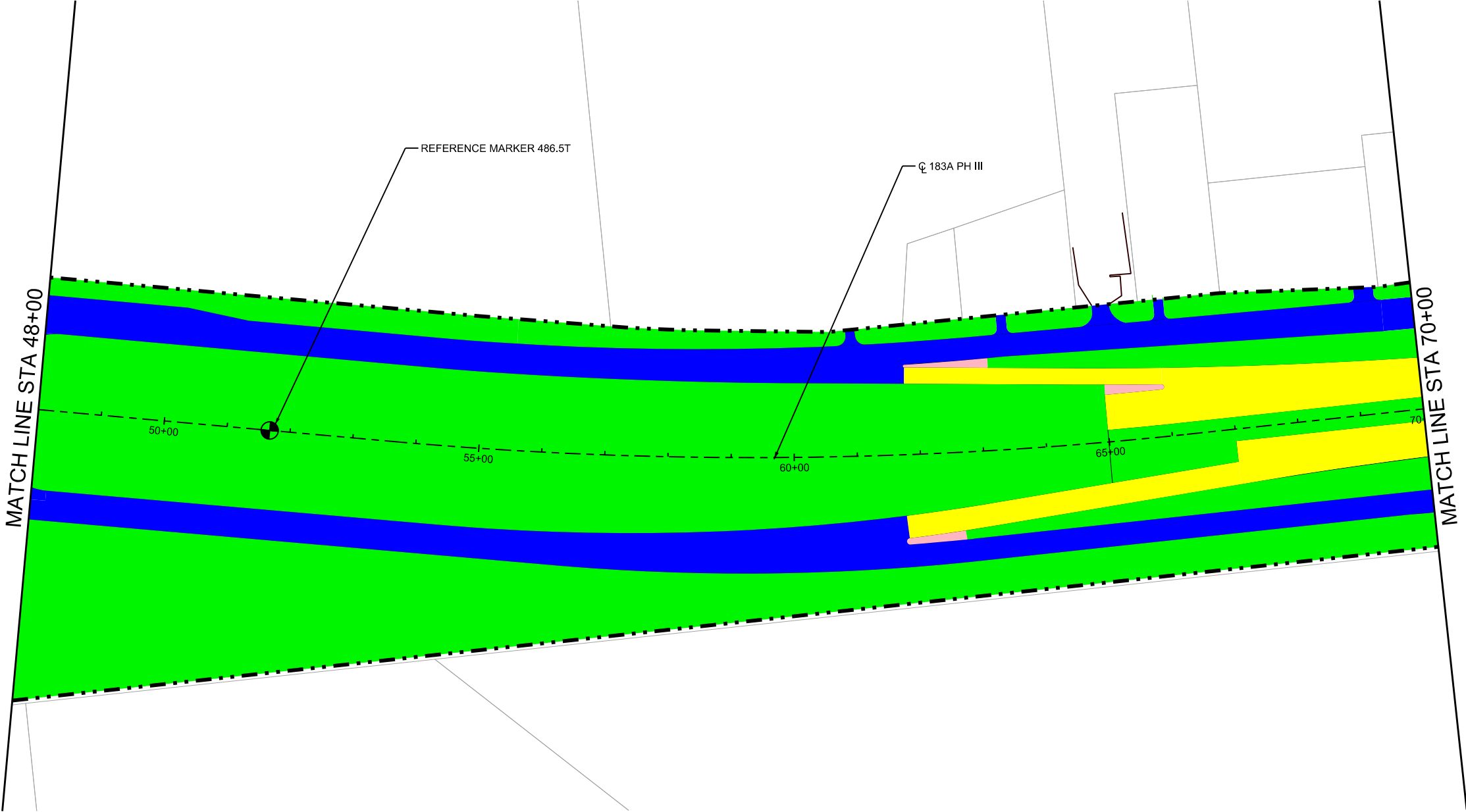


LEGEND

- LIMITS OF MAINTENANCE
- MAIN LANE PAVEMENT (INCLUDING RAMPS)
- FRONTAGE ROAD/CROSS STREET PAVEMENT
- BRIDGES
- MOWING
- LANDSCAPE MOWING
- PLANTING
- SIDEWALK/SHARED USE PATH
- POND
- ENVIRONMENTALLY SENSITIVE AREA
- CREEKS/STREAMS
- CONCRETE/STONE RIPRAP
- SOUND/RETAINING WALLS

NOTES:

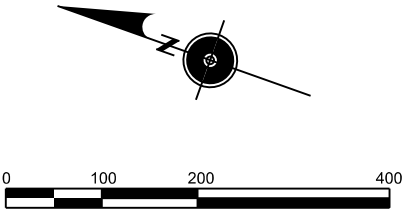
- MAPS ARE BASED ON THE MOST CURRENT AVAILABLE DATA AND ARE SUBJECT TO CHANGE.
- MAINTAIN PER SPECIFICATIONS FOR EDWARDS AQUIFER RECHARGE AND CONTRIBUTING ZONES AS DESCRIBED IN THE CONTRACT DOCUMENTS.



MAINTENANCE MAPS
2023 PBMC
183A PH III
STA 48+00 TO STA 70+00

SHEET 2 OF 12 SHEETS

DESIGNED BY:	PROJECT NO.			SHEET NO.
STAFF	20PROGXXX02M			54
DRAWN BY:	STATE	DIST.	COUNTY	
STAFF	TEXAS	AUS	WILLIAMSON	
CHECKED BY:	CONT.	SECT.	JOB	HIGHWAY NO.
MES	XXXX	XX	XXX	VAR

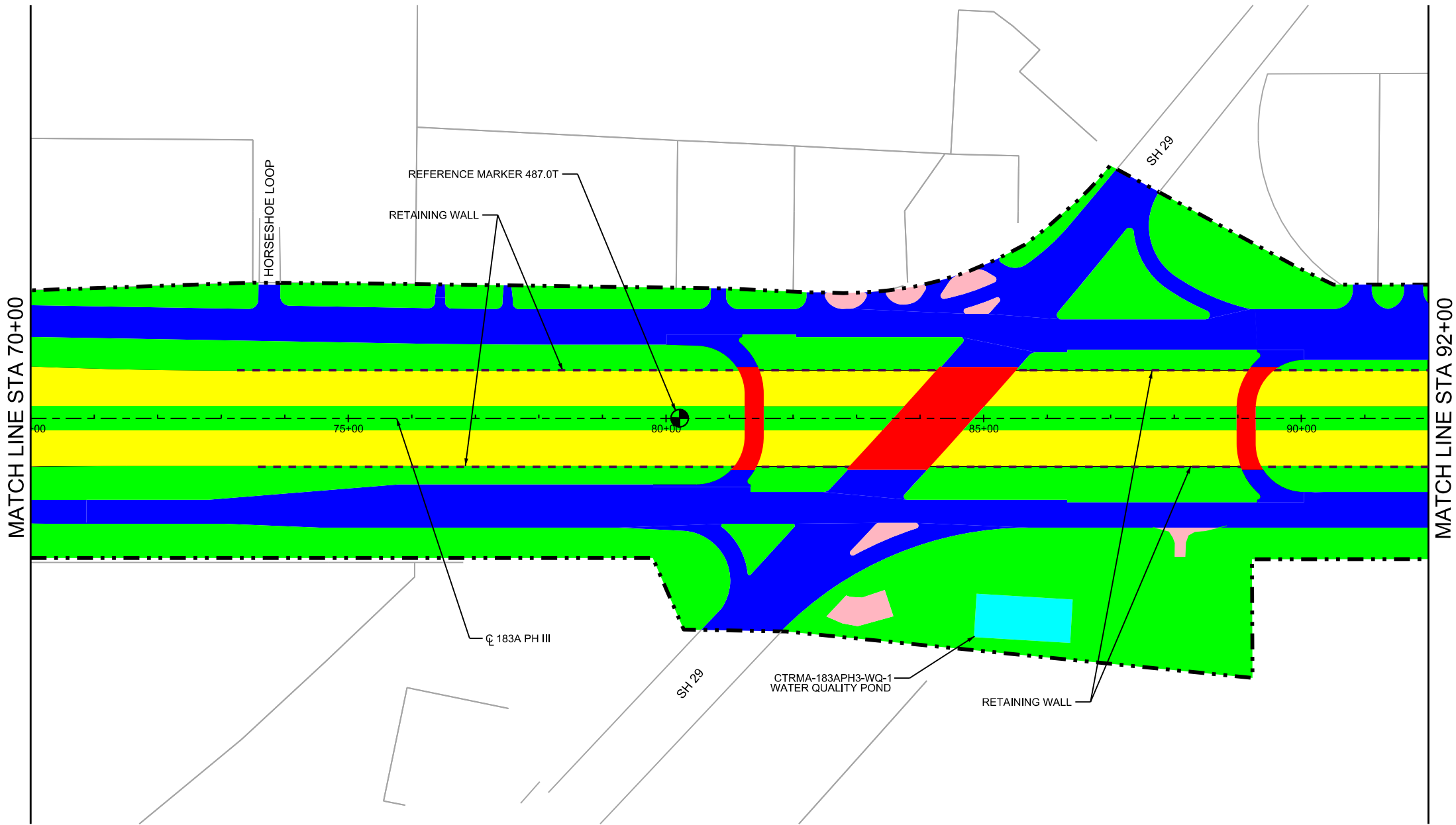


LEGEND

- LIMITS OF MAINTENANCE
- MAIN LANE PAVEMENT (INCLUDING RAMPS)
- FRONTAGE ROAD/CROSS STREET PAVEMENT
- BRIDGES
- MOWING
- LANDSCAPE MOWING
- PLANTING
- SIDEWALK/SHARED USE PATH
- POND
- ENVIRONMENTALLY SENSITIVE AREA
- CREEKS/STREAMS
- CONCRETE/STONE RIPRAP
- SOUND/RETAINING WALLS

NOTES:

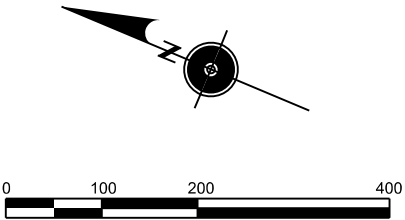
- MAPS ARE BASED ON THE MOST CURRENT AVAILABLE DATA AND ARE SUBJECT TO CHANGE.
- MAINTAIN PER SPECIFICATIONS FOR EDWARDS AQUIFER RECHARGE AND CONTRIBUTING ZONES AS DESCRIBED IN THE CONTRACT DOCUMENTS.



MAINTENANCE MAPS
2023 PBMC
183A PH III
STA 70+00 TO STA 92+00

SHEET 3 OF 12 SHEETS

DESIGNED BY:	PROJECT NO.			SHEET NO.
STAFF	20PROGXX02M			55
DRAWN BY:	STATE	DIST.	COUNTY	
STAFF	TEXAS	AUS	WILLIAMSON	
CHECKED BY:	CONT.	SECT.	JOB	HIGHWAY NO.
MES	XXXX	XX	XXX	VAR

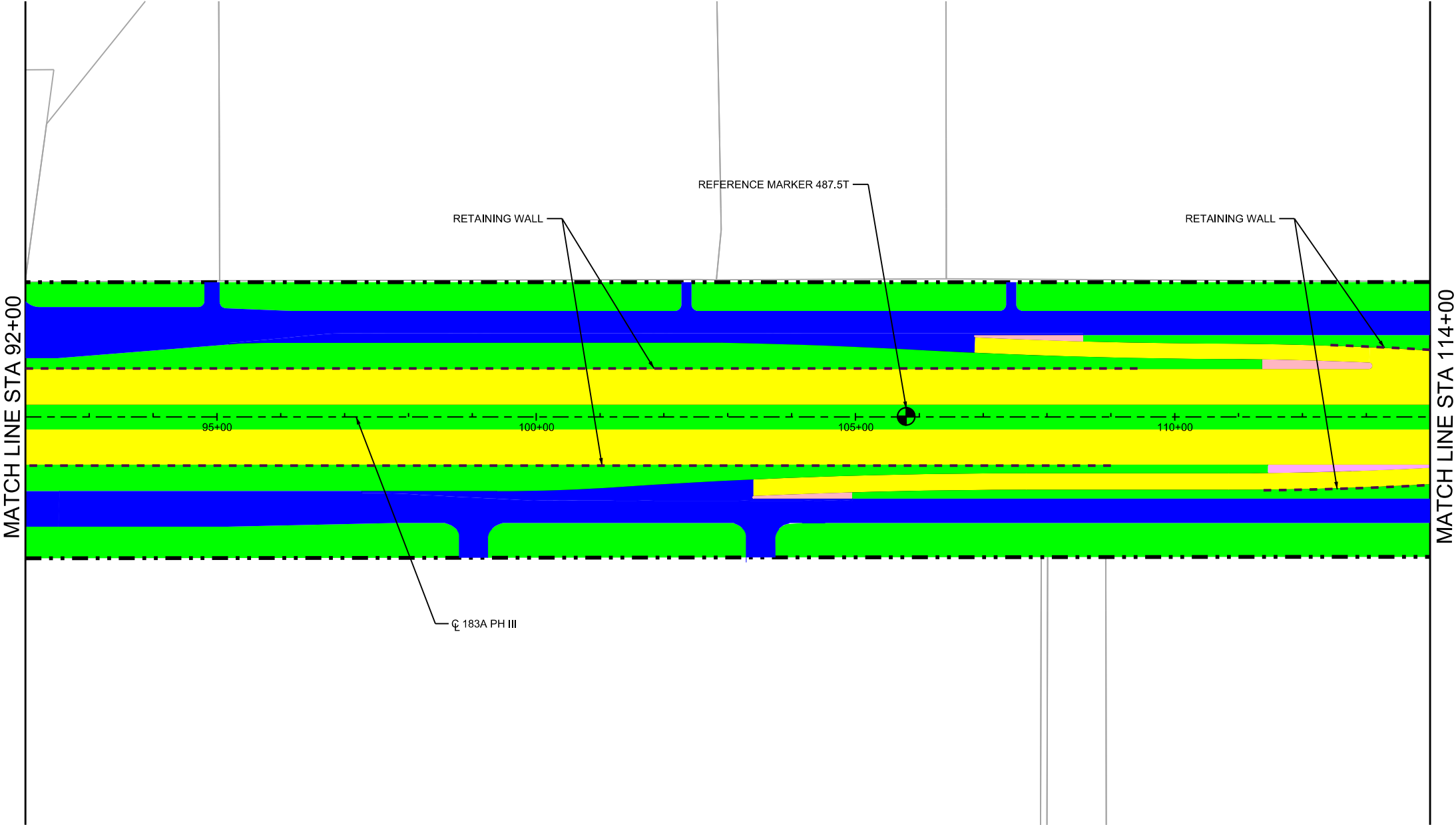


LEGEND

- LIMITS OF MAINTENANCE
- MAIN LANE PAVEMENT (INCLUDING RAMPS)
- FRONTAGE ROAD/CROSS STREET PAVEMENT
- BRIDGES
- MOWING
- LANDSCAPE MOWING
- PLANTING
- SIDEWALK/SHARED USE PATH
- POND
- ENVIRONMENTALLY SENSITIVE AREA
- CREEKS/STREAMS
- CONCRETE/STONE RIPRAP
- SOUND/RETAINING WALLS

NOTES:

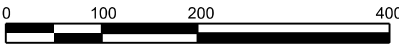

- 1. MAPS ARE BASED ON THE MOST CURRENT AVAILABLE DATA AND ARE SUBJECT TO CHANGE.
- 2. MAINTAIN PER SPECIFICATIONS FOR EDWARDS AQUIFER RECHARGE AND CONTRIBUTING ZONES AS DESCRIBED IN THE CONTRACT DOCUMENTS.



MAINTENANCE MAPS
2023 PBMC
183A PH III
STA 92+00 TO STA 114+00

SHEET 4 OF 12 SHEETS

DESIGNED BY:	PROJECT NO.			SHEET NO.
STAFF	20PROGXX02M			56
DRAWN BY:	STATE	DIST.	COUNTY	
STAFF	TEXAS	AUS	WILLIAMSON	
CHECKED BY:	CONT.	SECT.	JOB	HIGHWAY NO.
MES	XXXX	XX	XXX	VAR

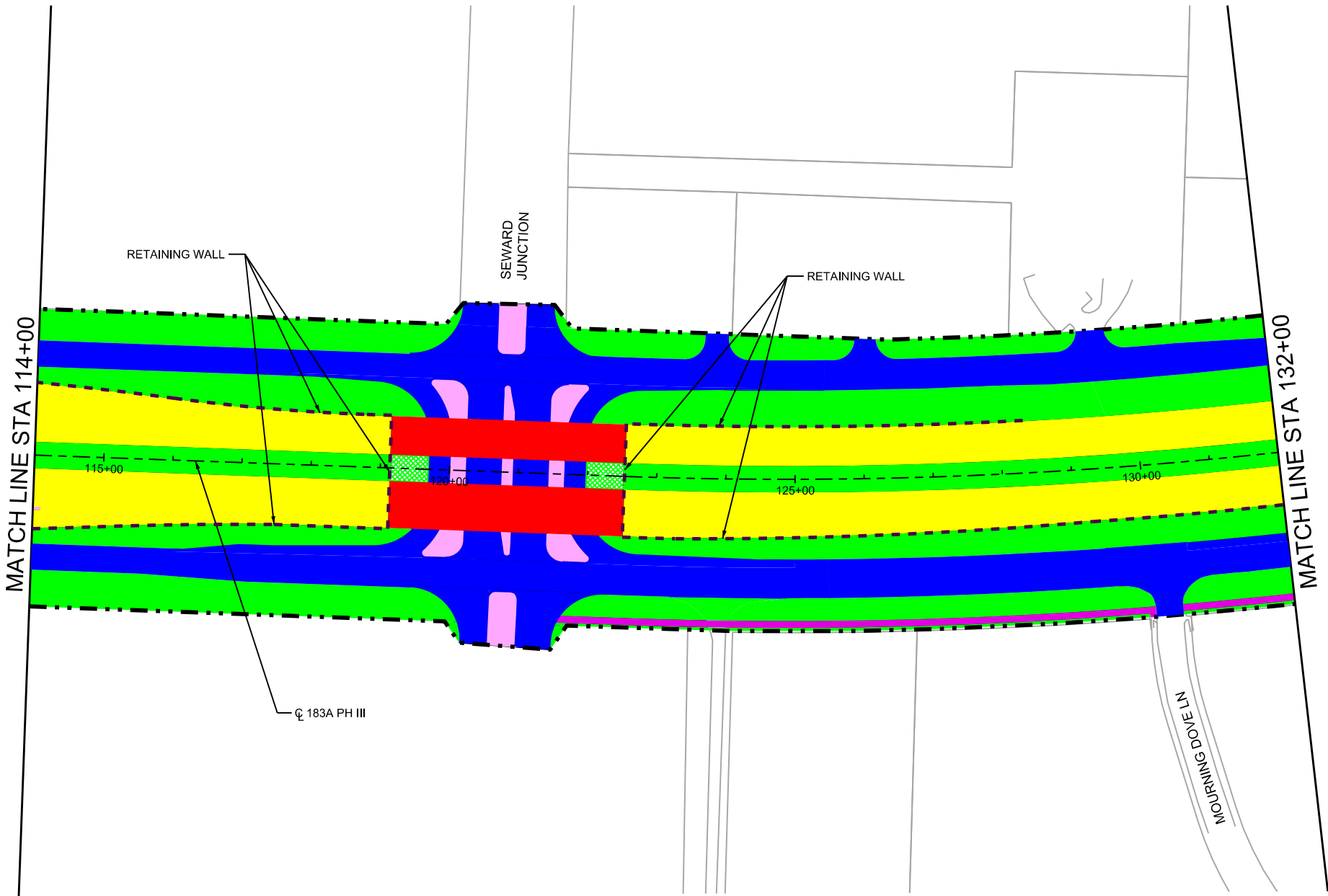


LEGEND

- LIMITS OF MAINTENANCE
- MAIN LANE PAVEMENT (INCLUDING RAMPS)
- FRONTAGE ROAD/CROSS STREET PAVEMENT
- BRIDGES
- MOWING
- LANDSCAPE MOWING
- PLANTING
- SIDEWALK/SHARED USE PATH
- POND
- ENVIRONMENTALLY SENSITIVE AREA
- CREEKS/STREAMS
- CONCRETE/STONE RIPRAP
- SOUND/RETAINING WALLS

NOTES:


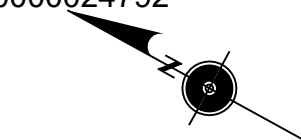
- MAPS ARE BASED ON THE MOST CURRENT AVAILABLE DATA AND ARE SUBJECT TO CHANGE.
- MAINTAIN PER SPECIFICATIONS FOR EDWARDS AQUIFER RECHARGE AND CONTRIBUTING ZONES AS DESCRIBED IN THE CONTRACT DOCUMENTS.



MAINTENANCE MAPS
2023 PBMC
183A PH III
STA 114+00 TO STA 132+00

SHEET 5 OF 12 SHEETS

DESIGNED BY:	PROJECT NO.			SHEET NO.
STAFF	20PROGXXX02M			57
DRAWN BY:	STATE	DIST.	COUNTY	
STAFF	TEXAS	AUS	WILLIAMSON	
CHECKED BY:	CONT.	SECT.	JOB	HIGHWAY NO.
MES	XXXX	XX	XXX	VAR

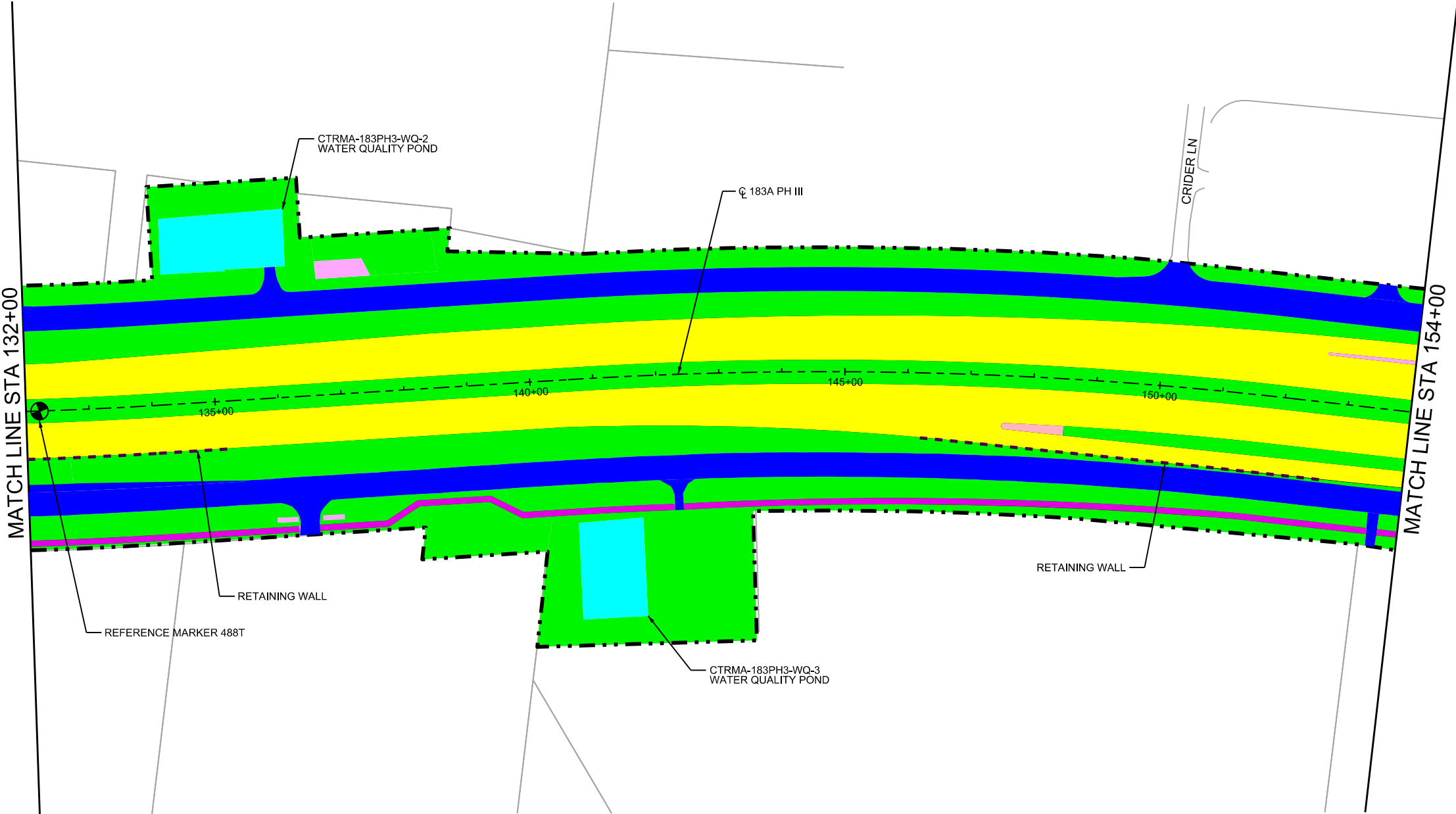


LEGEND

- LIMITS OF MAINTENANCE
- MAIN LANE PAVEMENT (INCLUDING RAMPS)
- FRONTAGE ROAD/CROSS STREET PAVEMENT
- BRIDGES
- MOWING
- LANDSCAPE MOWING
- PLANTING
- SIDEWALK/SHARED USE PATH
- POND
- ENVIRONMENTALLY SENSITIVE AREA
- CREEKS/STREAMS
- CONCRETE/STONE RIPRAP
- SOUND/RETAINING WALLS

NOTES:

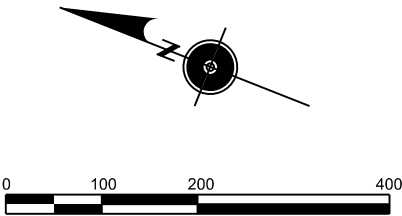
- MAPS ARE BASED ON THE MOST CURRENT AVAILABLE DATA AND ARE SUBJECT TO CHANGE.
- MAINTAIN PER SPECIFICATIONS FOR EDWARDS AQUIFER RECHARGE AND CONTRIBUTING ZONES AS DESCRIBED IN THE CONTRACT DOCUMENTS.



MAINTENANCE MAPS
2023 PBMC
183A PH III
STA 132+00 TO STA 154+00

SHEET 6 OF 12 SHEETS

DESIGNED BY:	PROJECT NO.			SHEET NO.
STAFF	20PROGXXX02M			58
DRAWN BY:	STATE	DIST.	COUNTY	
STAFF	TEXAS	AUS	WILLIAMSON	
CHECKED BY:	CONT.	SECT.	JOB	HIGHWAY NO.
MES	XXXX	XX	XXX	VAR

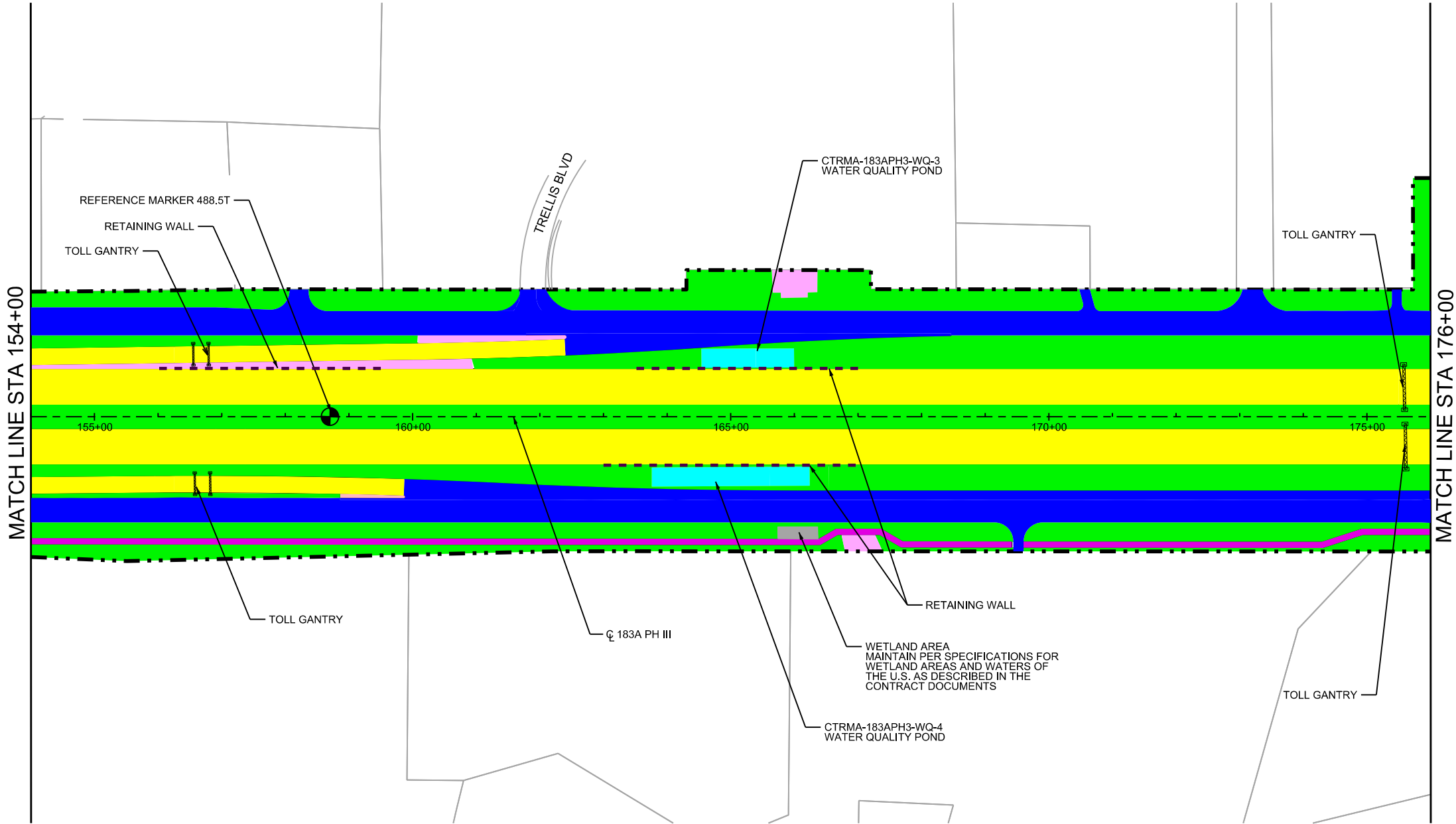


LEGEND

- LIMITS OF MAINTENANCE
- MAIN LANE PAVEMENT (INCLUDING RAMPS)
- FRONTAGE ROAD/CROSS STREET PAVEMENT
- BRIDGES
- MOWING
- LANDSCAPE MOWING
- PLANTING
- SIDEWALK/SHARED USE PATH
- POND
- ENVIRONMENTALLY SENSITIVE AREA
- CREEKS/STREAMS
- CONCRETE/STONE RIPRAP
- SOUND/RETAINING WALLS

NOTES:

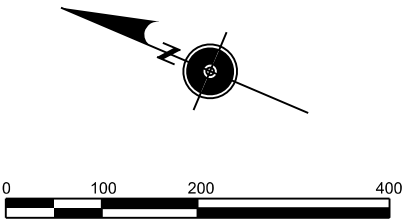
- MAPS ARE BASED ON THE MOST CURRENT AVAILABLE DATA AND ARE SUBJECT TO CHANGE.
- MAINTAIN PER SPECIFICATIONS FOR EDWARDS AQUIFER RECHARGE AND CONTRIBUTING ZONES AS DESCRIBED IN THE CONTRACT DOCUMENTS.



MAINTENANCE MAPS
2023 PBMC
183A PH III
STA 154+00 TO STA 176+00

SHEET 7 OF 12 SHEETS

DESIGNED BY:	PROJECT NO.			SHEET NO.
STAFF	20PROGXXX02M			59
DRAWN BY:	STATE	DIST.	COUNTY	
STAFF	TEXAS	AUS	WILLIAMSON	
CHECKED BY:	CONT.	SECT.	JOB	HIGHWAY NO.
MES	XXXX	XX	XXX	VAR

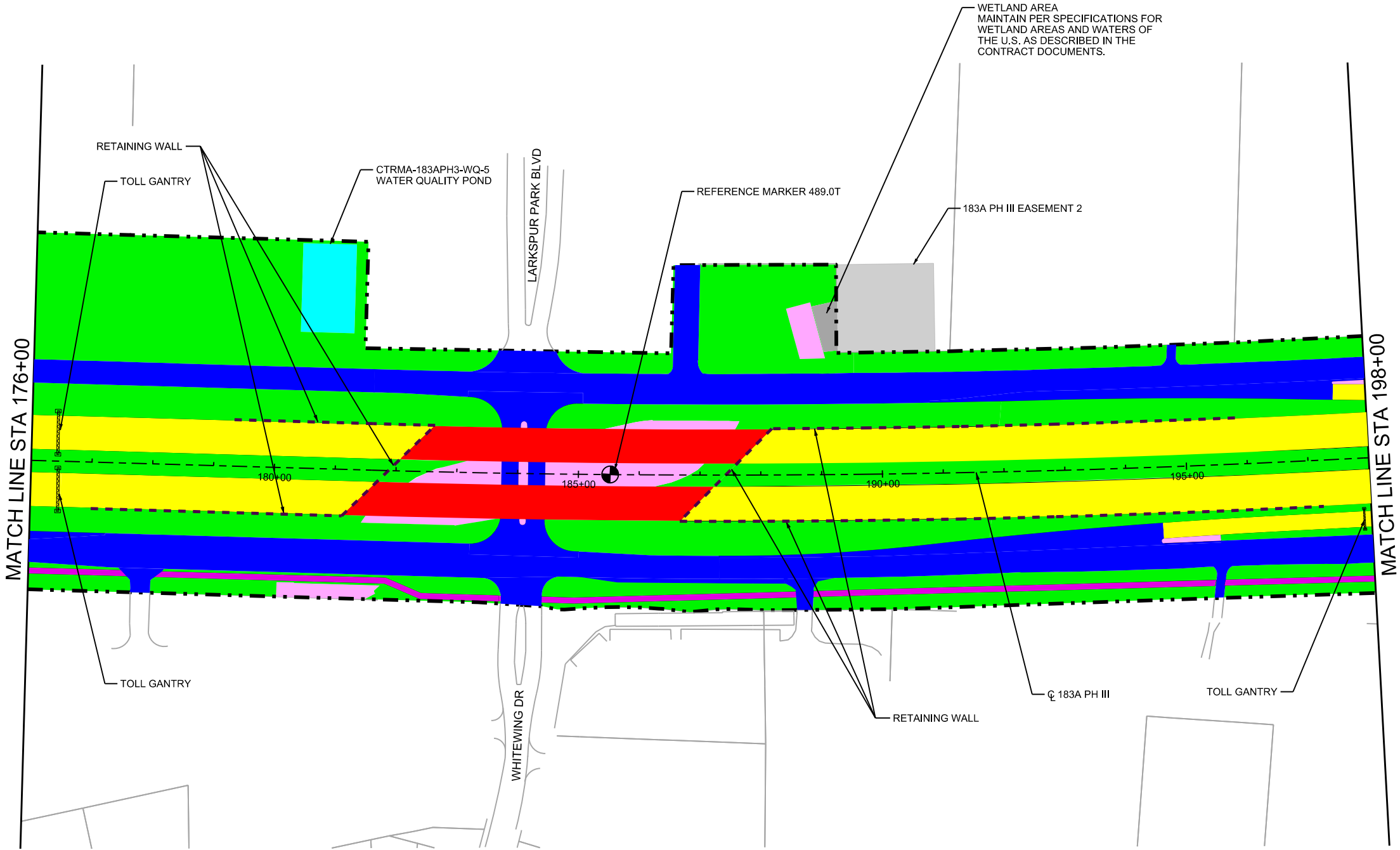


LEGEND

- LIMITS OF MAINTENANCE
- MAIN LANE PAVEMENT (INCLUDING RAMPS)
- FRONTAGE ROAD/CROSS STREET PAVEMENT
- BRIDGES
- MOWING
- LANDSCAPE MOWING
- PLANTING
- SIDEWALK/SHARED USE PATH
- POND
- ENVIRONMENTALLY SENSITIVE AREA
- CREEKS/STREAMS
- CONCRETE/STONE RIPRAP
- SOUND/RETAINING WALLS

NOTES:

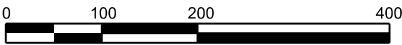
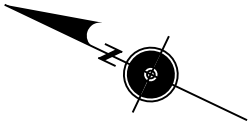
1. MAPS ARE BASED ON THE MOST CURRENT AVAILABLE DATA AND ARE SUBJECT TO CHANGE.
2. MAINTAIN PER SPECIFICATIONS FOR EDWARDS AQUIFER RECHARGE AND CONTRIBUTING ZONES AS DESCRIBED IN THE CONTRACT DOCUMENTS.



MAINTENANCE MAPS
2023 PBMC
183A PH III
STA 176+00 TO STA 198+00

SHEET 8 OF 12 SHEETS

DESIGNED BY:	PROJECT NO.			SHEET NO.
STAFF	20PROGXXX02M			60
DRAWN BY:	STATE	DIST.	COUNTY	
STAFF	TEXAS	AUS	WILLIAMSON	
CHECKED BY:	CONT.	SECT.	JOB	HIGHWAY NO.
MES	XXXX	XX	XXX	VAR

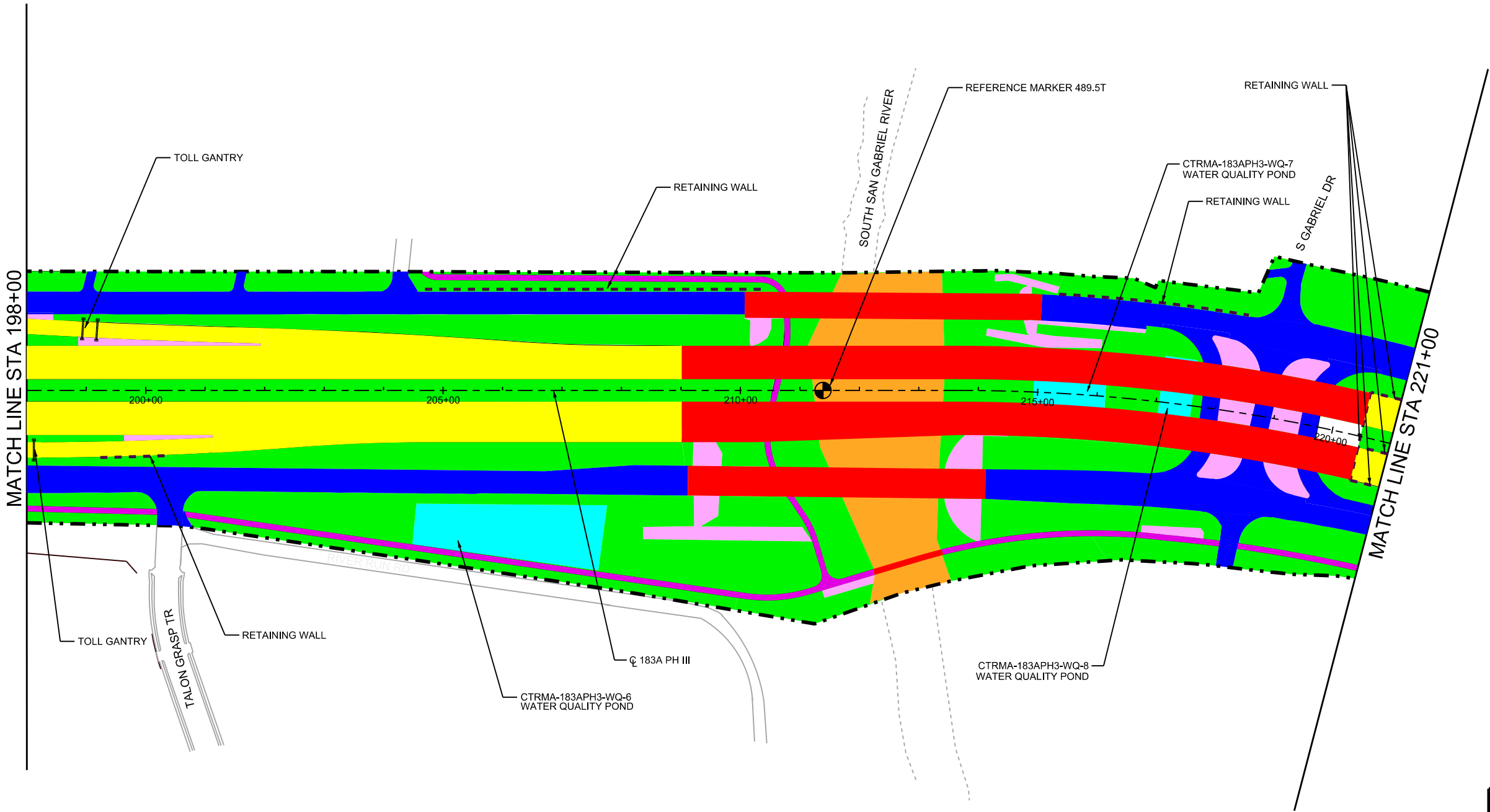


LEGEND

- LIMITS OF MAINTENANCE
- MAIN LANE PAVEMENT (INCLUDING RAMPS)
- FRONTAGE ROAD/CROSS STREET PAVEMENT
- BRIDGES
- MOWING
- LANDSCAPE MOWING
- PLANTING
- SIDEWALK/SHARED USE PATH
- POND
- ENVIRONMENTALLY SENSITIVE AREA
- CREEKS/STREAMS
- CONCRETE/STONE RIPRAP
- SOUND/RETAINING WALLS

NOTES:

- MAPS ARE BASED ON THE MOST CURRENT AVAILABLE DATA AND ARE SUBJECT TO CHANGE.
- MAINTAIN PER SPECIFICATIONS FOR EDWARDS AQUIFER RECHARGE AND CONTRIBUTING ZONES AS DESCRIBED IN THE CONTRACT DOCUMENTS.

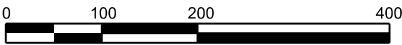


CENTRAL TEXAS REGIONAL
MOBILITY AUTHORITY

MAINTENANCE MAPS
2023 PBMC
183A PH III
STA 198+00 TO STA 221+00

SHEET 9 OF 12 SHEETS

DESIGNED BY:	PROJECT NO.			SHEET NO.
STAFF	20PROGXXX02M			61
DRAWN BY:	STATE	DIST.	COUNTY	
STAFF	TEXAS	AUS	WILLIAMSON	
CHECKED BY:	CONT.	SECT.	JOB	HIGHWAY NO.
MES	XXXX	XX	XXX	VAR

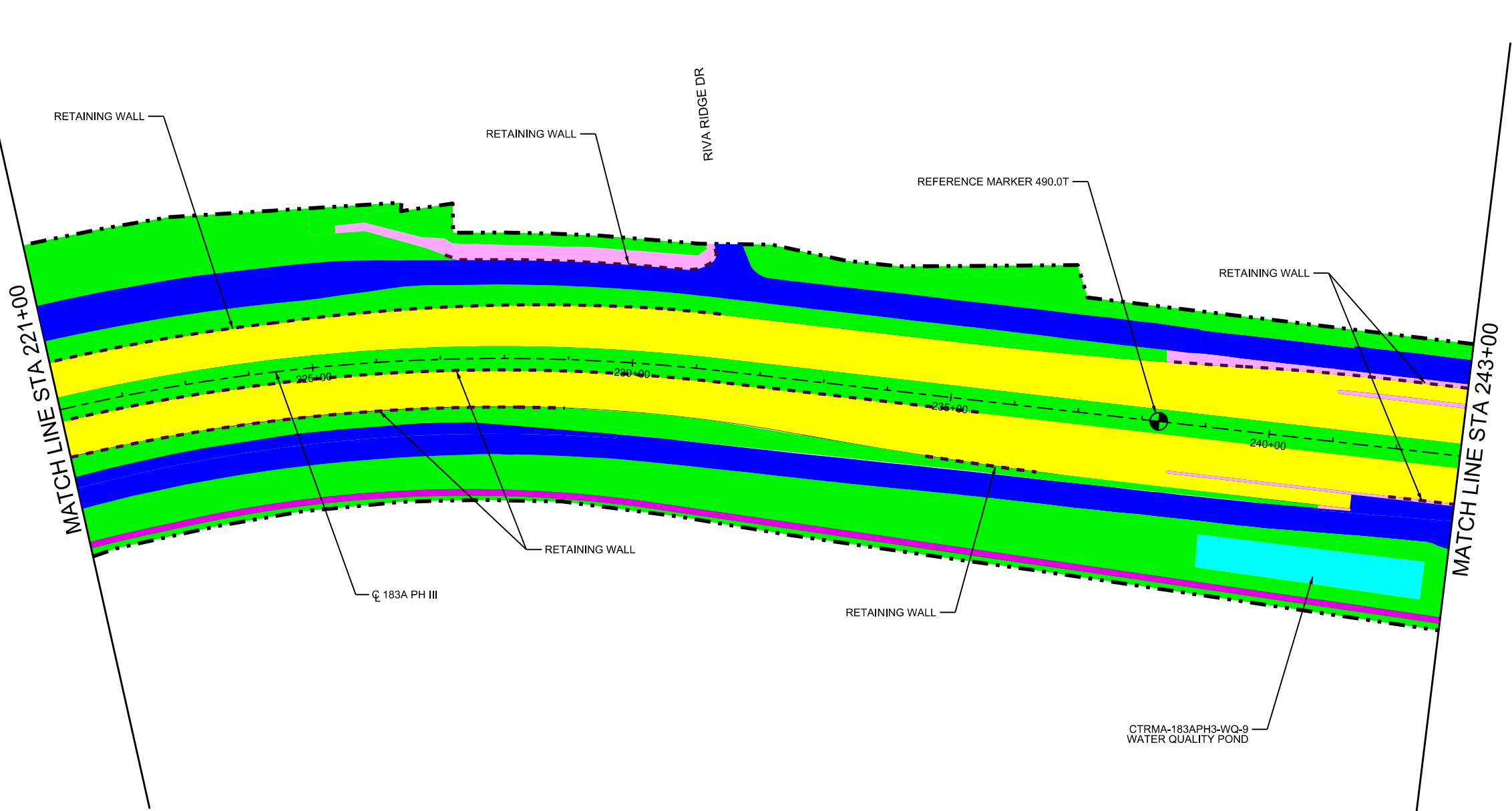


LEGEND

- LIMITS OF MAINTENANCE
- MAIN LANE PAVEMENT (INCLUDING RAMPS)
- FRONTAGE ROAD/CROSS STREET PAVEMENT
- BRIDGES
- MOWING
- LANDSCAPE MOWING
- PLANTING
- SIDEWALK/SHARED USE PATH
- POND
- ENVIRONMENTALLY SENSITIVE AREA
- CREEKS/STREAMS
- CONCRETE/STONE RIPRAP
- SOUND/RETAINING WALLS

NOTES:

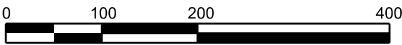
- MAPS ARE BASED ON THE MOST CURRENT AVAILABLE DATA AND ARE SUBJECT TO CHANGE.
- MAINTAIN PER SPECIFICATIONS FOR EDWARDS AQUIFER RECHARGE AND CONTRIBUTING ZONES AS DESCRIBED IN THE CONTRACT DOCUMENTS.



MAINTENANCE MAPS
2023 PBMC
183A PH III
STA 221+00 TO STA 243+00

SHEET 10 OF 12 SHEETS

DESIGNED BY:	PROJECT NO.			SHEET NO.
STAFF	20PROGXXX02M			62
DRAWN BY:	STATE	DIST.	COUNTY	
STAFF	TEXAS	AUS	WILLIAMSON	
CHECKED BY:	CONT.	SECT.	JOB	HIGHWAY NO.
MES	XXXX	XX	XXX	VAR

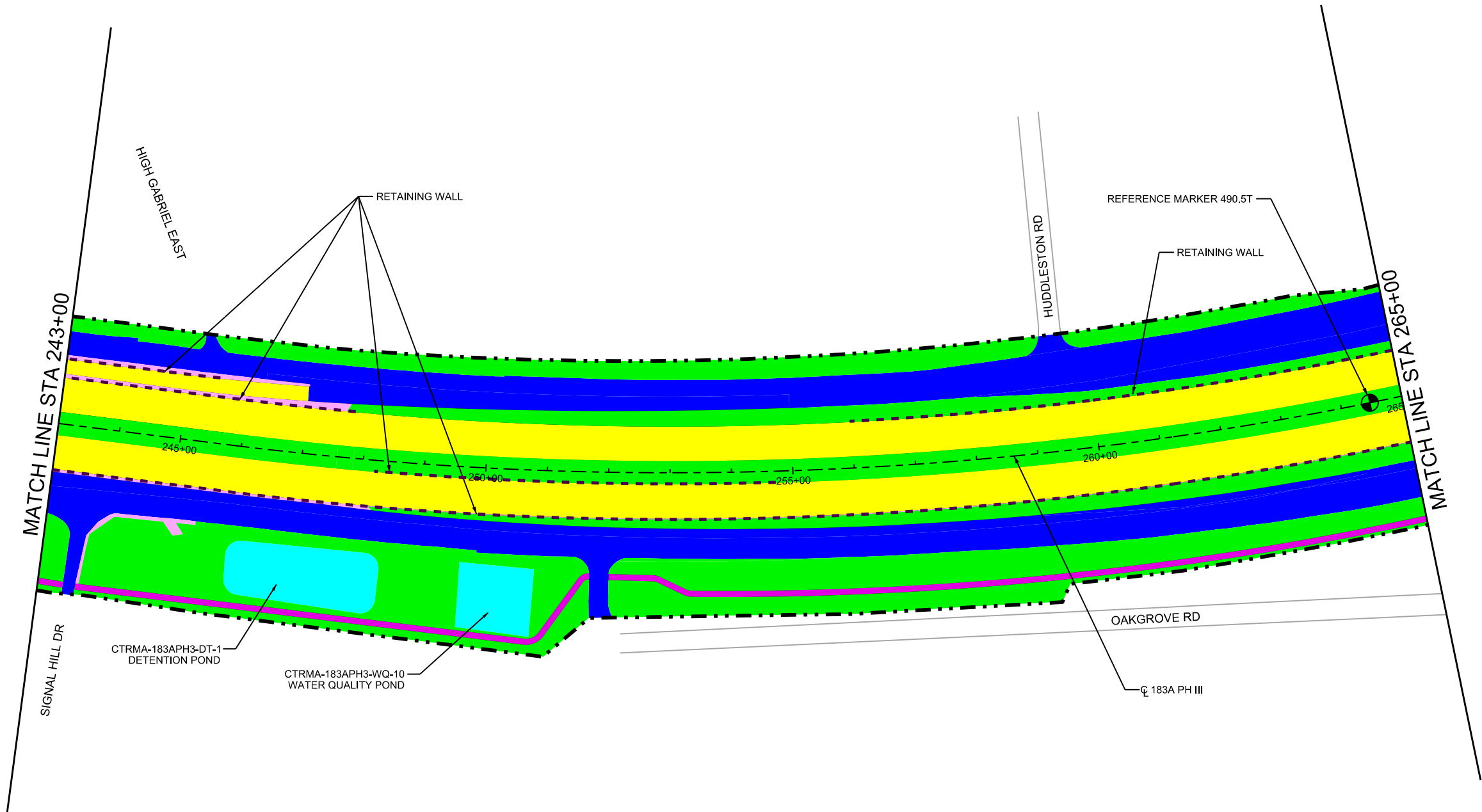


LEGEND

- LIMITS OF MAINTENANCE
- MAIN LANE PAVEMENT (INCLUDING RAMPS)
- FRONTAGE ROAD/CROSS STREET PAVEMENT
- BRIDGES
- MOWING
- LANDSCAPE MOWING
- PLANTING
- SIDEWALK/SHARED USE PATH
- POND
- ENVIRONMENTALLY SENSITIVE AREA
- CREEKS/STREAMS
- CONCRETE/STONE RIPRAP
- SOUND/RETAINING WALLS

NOTES:

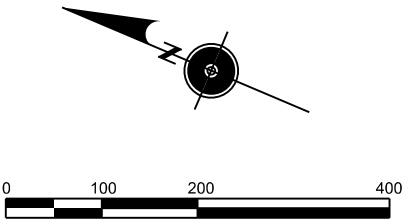
- MAPS ARE BASED ON THE MOST CURRENT AVAILABLE DATA AND ARE SUBJECT TO CHANGE.
- MAINTAIN PER SPECIFICATIONS FOR EDWARDS AQUIFER RECHARGE AND CONTRIBUTING ZONES AS DESCRIBED IN THE CONTRACT DOCUMENTS.



MAINTENANCE MAPS
2023 PBMC
183A PH III
STA 243+00 TO STA 265+00

SHEET 11 OF 12 SHEETS

DESIGNED BY:	PROJECT NO.			SHEET NO.
STAFF	20PROGXXX02M			63
DRAWN BY:	STATE	DIST.	COUNTY	
STAFF	TEXAS	AUS	WILLIAMSON	
CHECKED BY:	CONT.	SECT.	JOB	HIGHWAY NO.
MES	XXXX	XX	XXX	VAR

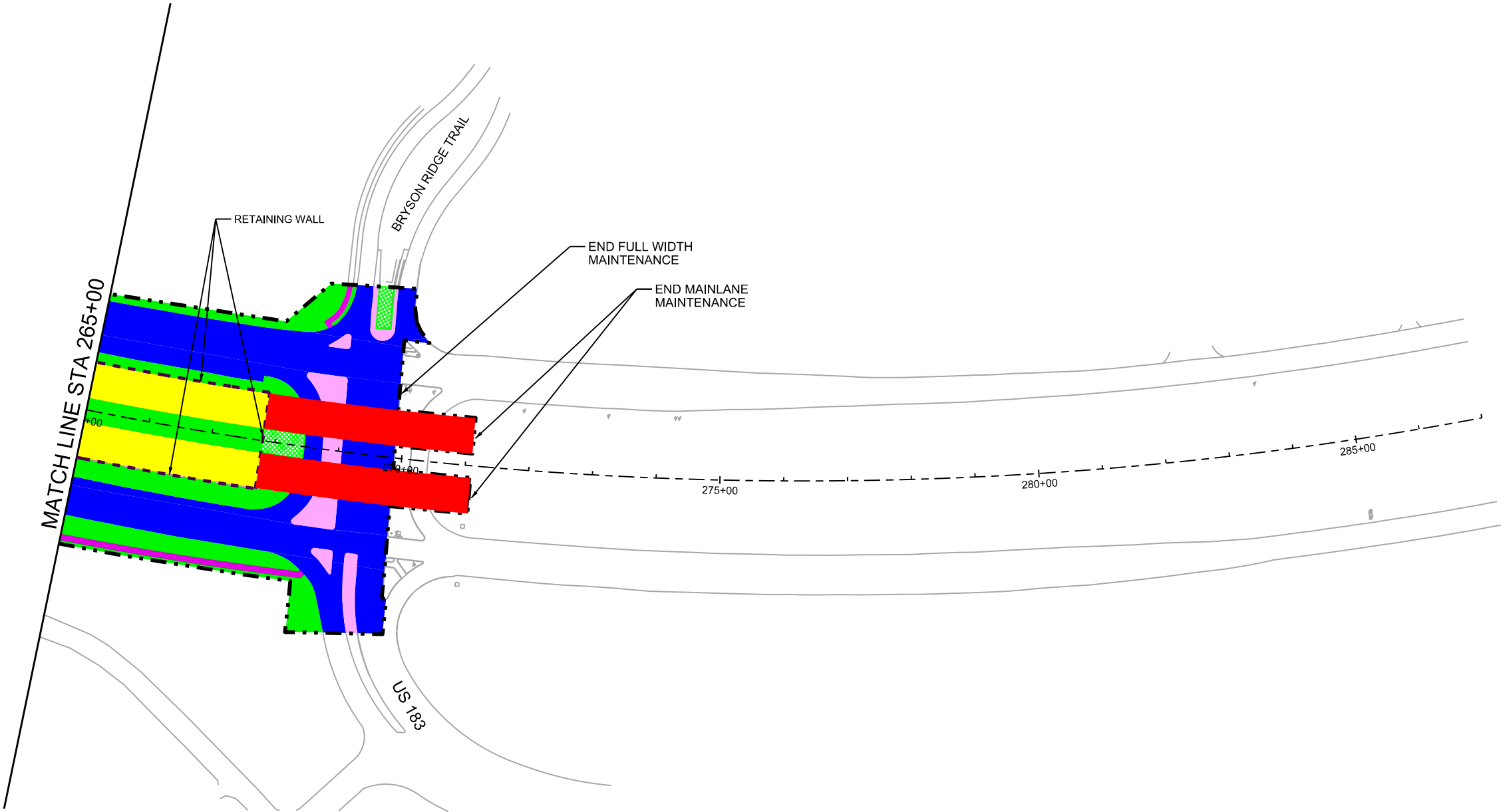


LEGEND

- LIMITS OF MAINTENANCE
- MAIN LANE PAVEMENT (INCLUDING RAMPS)
- FRONTAGE ROAD/CROSS STREET PAVEMENT
- BRIDGES
- MOWING
- LANDSCAPE MOWING
- PLANTING
- SIDEWALK/SHARED USE PATH
- POND
- ENVIRONMENTALLY SENSITIVE AREA
- CREEKS/STREAMS
- CONCRETE/STONE RIPRAP
- SOUND/RETAINING WALLS

NOTES:

- MAPS ARE BASED ON THE MOST CURRENT AVAILABLE DATA AND ARE SUBJECT TO CHANGE.
- ALL ADVANCE SIGNS RELATED TO THE TOLL FACILITY ARE INCLUDED IN THE CTRMA MAINTENANCE EXCLUDING SUPPORTS AND TRUSSES.
- MAINTAIN PER SPECIFICATIONS FOR EDWARDS AQUIFER RECHARGE AND CONTRIBUTING ZONES AS DESCRIBED IN THE CONTRACT DOCUMENTS.

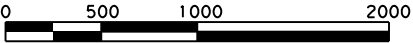
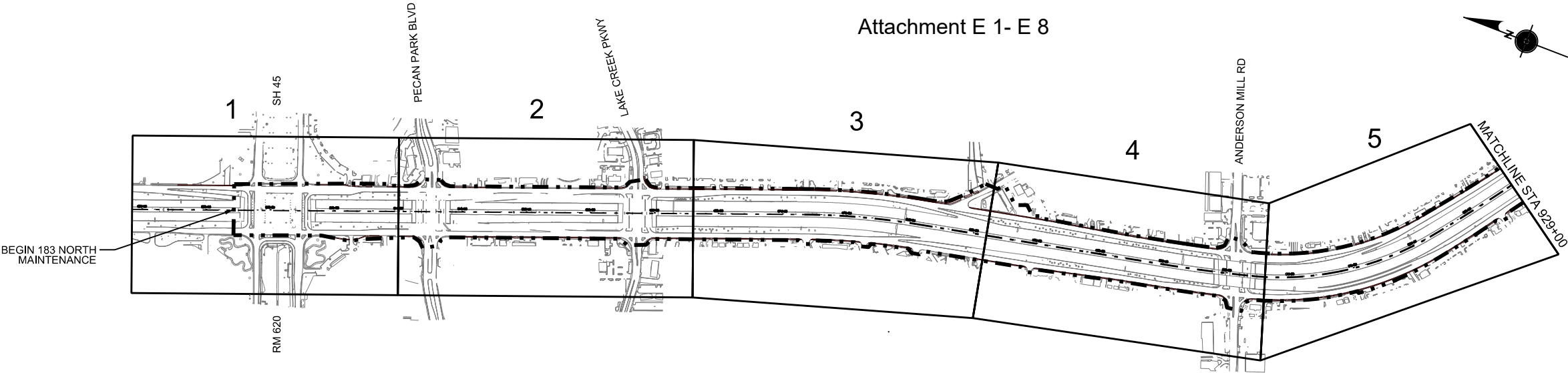


MAINTENANCE MAPS
2023 PBMC
183A PH III
STA 265+00 TO END PROJECT

SHEET 12 OF 12 SHEETS

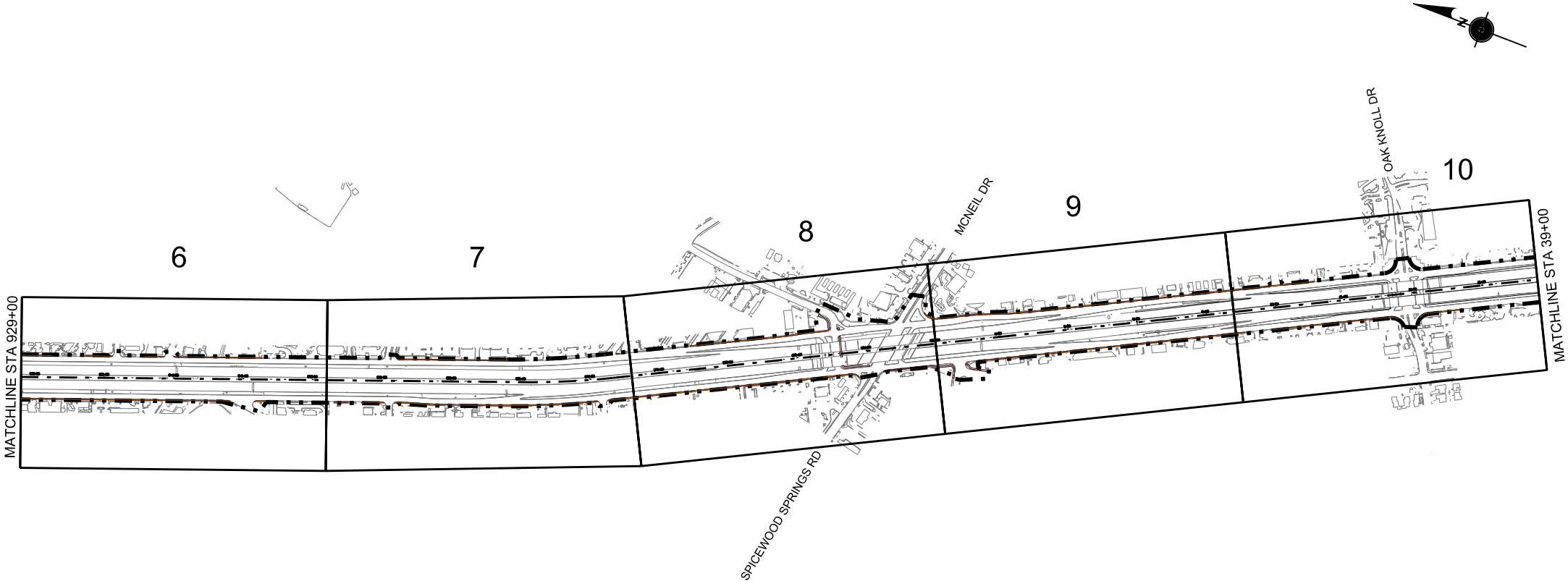
DESIGNED BY:	PROJECT NO.			SHEET NO.
STAFF	20PROGXXX02M			64
DRAWN BY:	STATE	DIST.	COUNTY	
STAFF	TEXAS	AUS	WILLIAMSON	
CHECKED BY:	CONT.	SECT.	JOB	HIGHWAY NO.
MES	XXXX	XX	XXX	VAR

Attachment E 1- E 8



LEGEND

1 SHEET NUMBER



CENTRAL TEXAS REGIONAL
MOBILITY AUTHORITY


MAINTENANCE MAPS
2023 PBMC

183 NORTH
SHEET LAYOUT

SHEET 1 OF 2 SHEETS

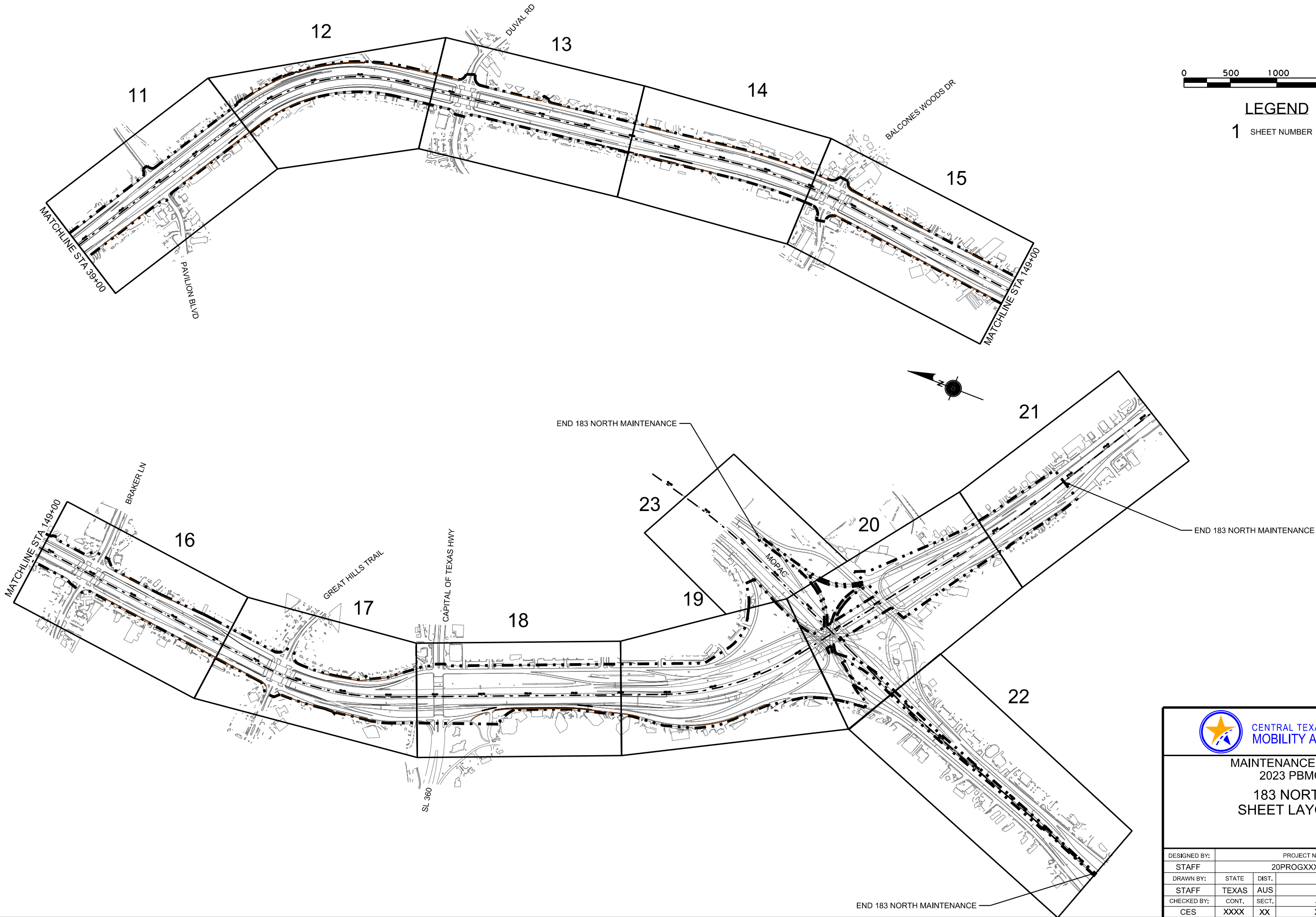
DESIGNED BY:	PROJECT NO.			SHEET NO.
STAFF	20PROGXXX02M			94
DRAWN BY:	STATE	DIST.	COUNTY	
STAFF	TEXAS	AUS	TRAVIS	
CHECKED BY:	CONT.	SECT.	JOB	HIGHWAY NO.
CES	XXXX	XX	XXX	VAR

Attachment E 1- E 8



LEGEND

1 SHEET NUMBER



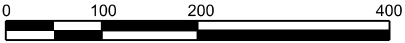
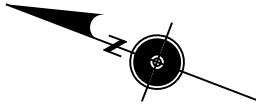
CENTRAL TEXAS REGIONAL
MOBILITY AUTHORITY

MAINTENANCE MAPS
2023 PBMC

183 NORTH
SHEET LAYOUT

SHEET 2 OF 2 SHEETS

DESIGNED BY:	PROJECT NO.			SHEET NO.
STAFF	20PROGXXX02M			95
DRAWN BY:	STATE	DIST.	COUNTY	
STAFF	TEXAS	AUS	TRAVIS	
CHECKED BY:	CONT.	SECT.	JOB	HIGHWAY NO.
CES	XXXX	XX	XXX	VAR



LEGEND

- LIMITS OF MAINTENANCE
- MAIN LANE PAVEMENT (INCLUDING RAMPS)
- EXPRESS LANE PAVEMENT
- FRONTAGE ROAD/CROSS STREET PAVEMENT
- BRIDGES
- MOWING
- LANDSCAPING/PLANTING
- SIDEWALK/SHARED USE PATH
- POND
- ENVIRONMENTALLY SENSITIVE AREA
- CREEKS/STREAMS
- CONCRETE/STONE RIPRAP
- SOUND/RETAINING WALLS

NOTES:

- MAPS ARE BASED ON THE MOST CURRENT AVAILABLE DATA AND ARE SUBJECT TO CHANGE.
- TOLL GANTRY AND ILP PAD LOCATIONS UNAVAILABLE AT THIS TIME.
- ALL ADVANCE SIGNS RELATED TO THE TOLL FACILITY ARE INCLUDED IN THE CTRMA MAINTENANCE EXCLUDING SUPPORTS AND TRUSSES.
- MAINTAIN PER SPECIFICATIONS FOR EDWARDS AQUIFER RECHARGE AND CONTRIBUTING ZONES AS DESCRIBED IN THE CONTRACT DOCUMENTS.



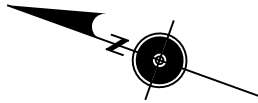
CENTRAL TEXAS REGIONAL
MOBILITY AUTHORITY

MAINTENANCE MAPS
2023 PBMC
183 NORTH
BEGIN PROJECT TO STA 840+00

SHEET 1 OF 23 SHEETS

DESIGNED BY:	PROJECT NO.			SHEET NO.
STAFF	20PROGXXX02M			96
DRAWN BY:	STATE	DIST.	COUNTY	
STAFF	TEXAS	AUS	TRAVIS	
CHECKED BY:	CONT.	SECT.	JOB	HIGHWAY NO.
CES	XXXX	XX	XXX	VAR

DATE: 6/21/2023
TIME: 11:27:24 AM
FILE: 183N 2020 PLN01.dgn

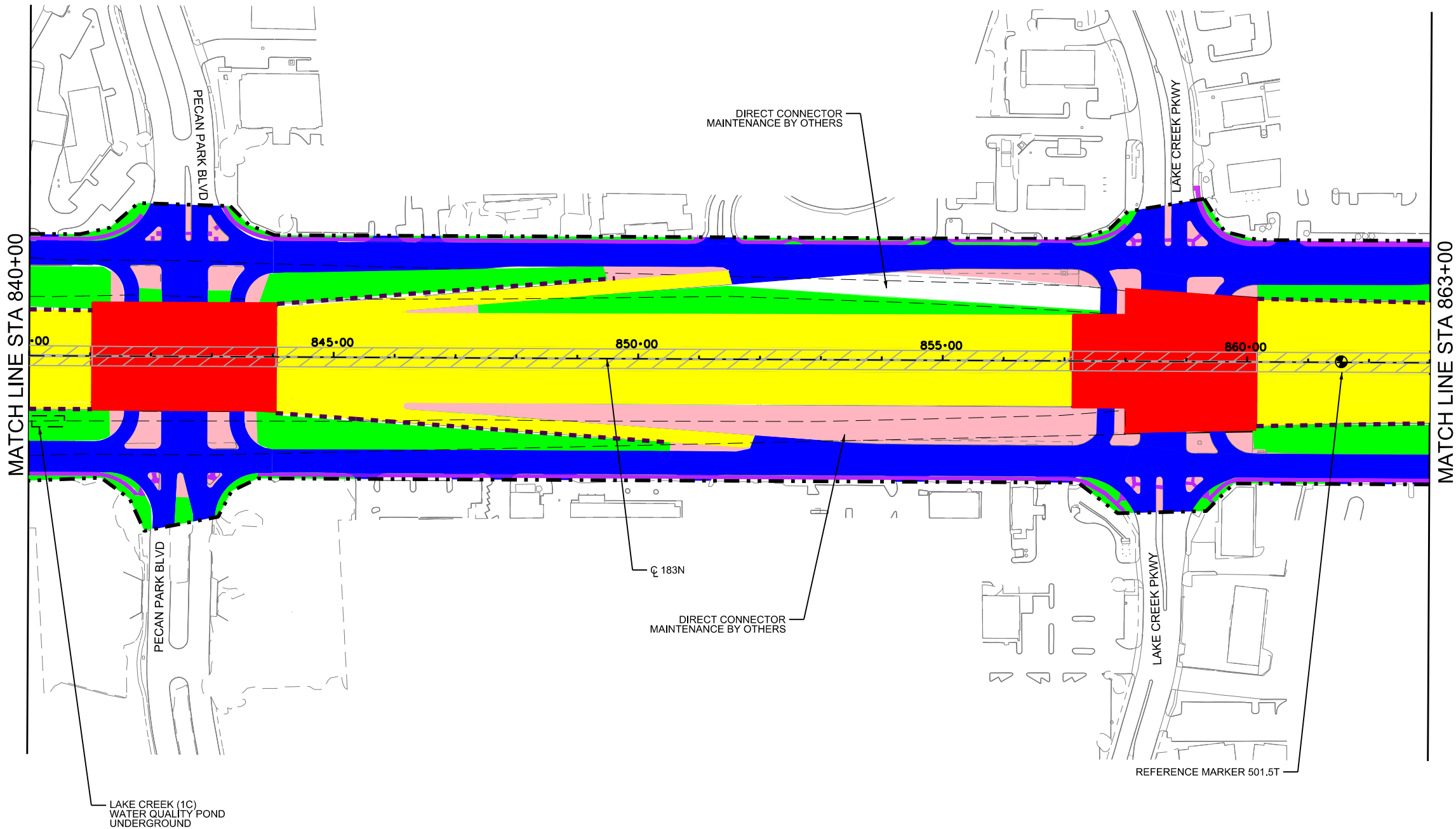


LEGEND

- LIMITS OF MAINTENANCE
- MAIN LANE PAVEMENT (INCLUDING RAMPS)
- EXPRESS LANE PAVEMENT
- FRONTAGE ROAD/CROSS STREET PAVEMENT
- BRIDGES
- MOWING
- LANDSCAPING/PLANTING
- SIDEWALK/SHARED USE PATH
- POND
- ENVIRONMENTALLY SENSITIVE AREA
- CREEKS/STREAMS
- CONCRETE/STONE RIPRAP
- SOUND/RETAINING WALLS

NOTES:

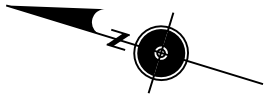
1. MAPS ARE BASED ON THE MOST CURRENT AVAILABLE DATA AND ARE SUBJECT TO CHANGE.
2. TOLL GANTRY AND ILP PAD LOCATIONS UNAVAILABLE AT THIS TIME.
3. MAINTAIN PER SPECIFICATIONS FOR EDWARDS AQUIFER RECHARGE AND CONTRIBUTING ZONES AS DESCRIBED IN THE CONTRACT DOCUMENTS.



MAINTENANCE MAPS
2023 PBMC
183 NORTH
STA 840+00 TO STA 863+00

SHEET 2 OF 23 SHEETS

DESIGNED BY:	PROJECT NO.			SHEET NO.
STAFF	20PROGXXX02M			97
DRAWN BY:	STATE	DIST.	COUNTY	
STAFF	TEXAS	AUS	TRAVIS	
CHECKED BY:	CONT.	SECT.	JOB	HIGHWAY NO.
CES	XXXX	XX	XXX	VAR

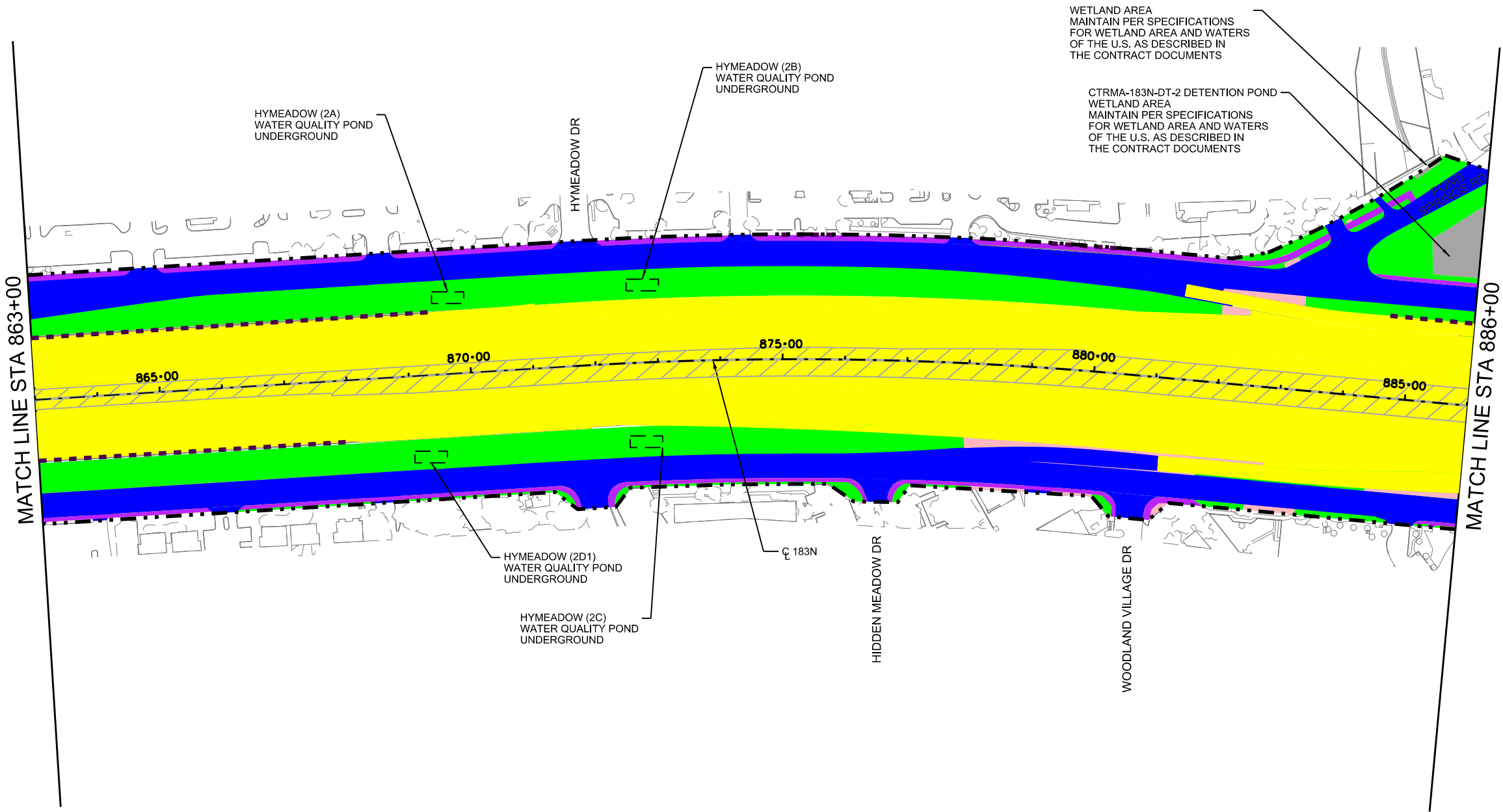


LEGEND

- LIMITS OF MAINTENANCE
- MAIN LANE PAVEMENT (INCLUDING RAMPS)
- EXPRESS LANE PAVEMENT
- FRONTAGE ROAD/CROSS STREET PAVEMENT
- BRIDGES
- MOWING
- LANDSCAPING/PLANTING
- SIDEWALK/SHARED USE PATH
- POND
- ENVIRONMENTALLY SENSITIVE AREA
- CREEKS/STREAMS
- CONCRETE/STONE RIPRAP
- SOUND/RETAINING WALLS

NOTES:

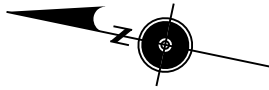
1. MAPS ARE BASED ON THE MOST CURRENT AVAILABLE DATA AND ARE SUBJECT TO CHANGE.
2. TOLL GANTRY AND ILP PAD LOCATIONS UNAVAILABLE AT THIS TIME.
3. MAINTAIN PER SPECIFICATIONS FOR EDWARDS AQUIFER RECHARGE AND CONTRIBUTING ZONES AS DESCRIBED IN THE CONTRACT DOCUMENTS.



MAINTENANCE MAPS
2023 PBMC
183 NORTH
STA 863+00 TO STA 886+00

SHEET 3 OF 23 SHEETS

DESIGNED BY:	PROJECT NO.			SHEET NO.
STAFF	20PROGXXX02M			98
DRAWN BY:	STATE	DIST.	COUNTY	
STAFF	TEXAS	AUS	TRAVIS	
CHECKED BY:	CONT.	SECT.	JOB	HIGHWAY NO.
CES	XXXX	XX	XXX	VAR

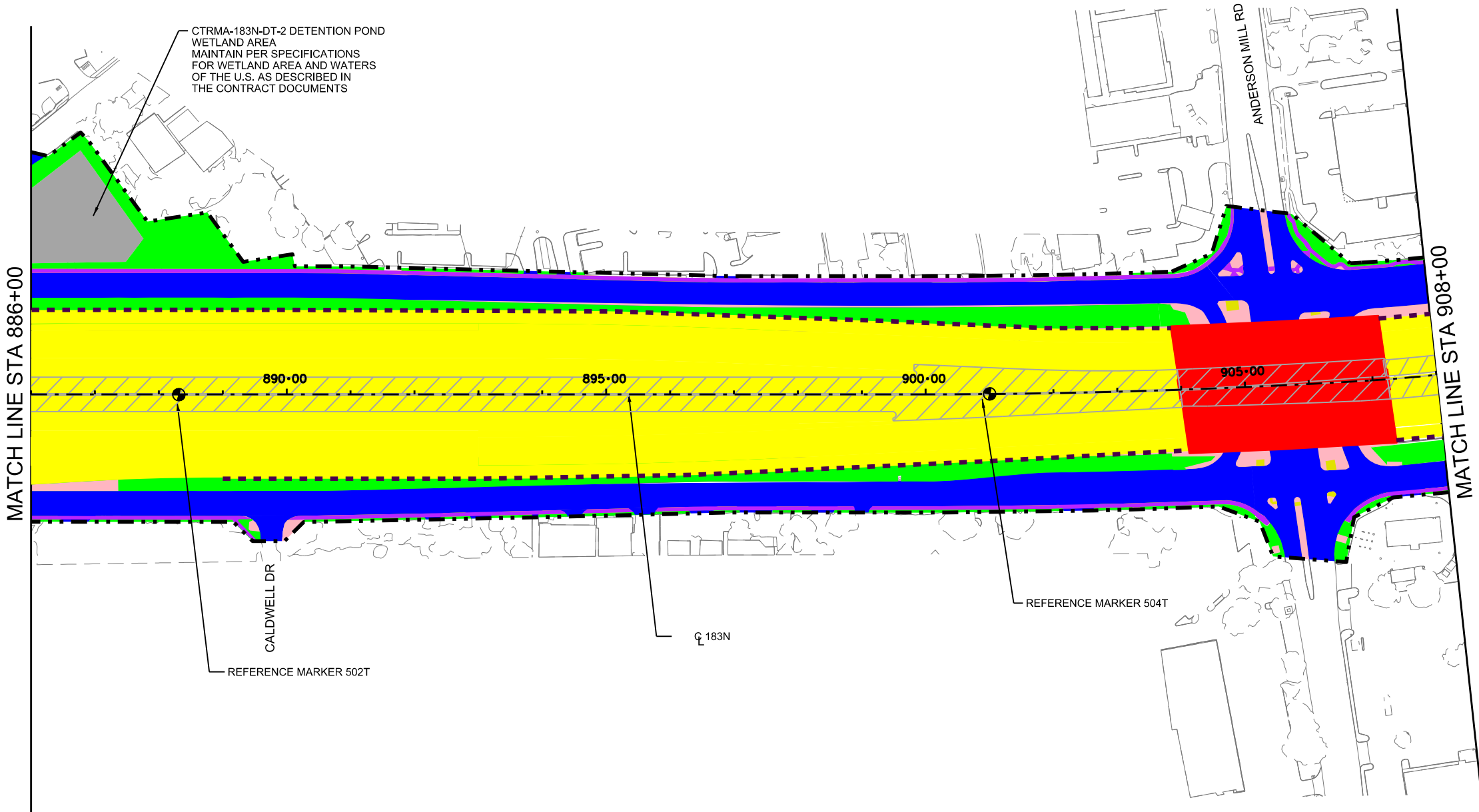


LEGEND

- LIMITS OF MAINTENANCE
- MAIN LANE PAVEMENT (INCLUDING RAMPS)
- EXPRESS LANE PAVEMENT
- FRONTAGE ROAD/CROSS STREET PAVEMENT
- BRIDGES
- MOWING
- LANDSCAPING/PLANTING
- SIDEWALK/SHARED USE PATH
- POND
- ENVIRONMENTALLY SENSITIVE AREA
- CREEKS/STREAMS
- CONCRETE/STONE RIPRAP
- SOUND/RETAINING WALLS

NOTES:

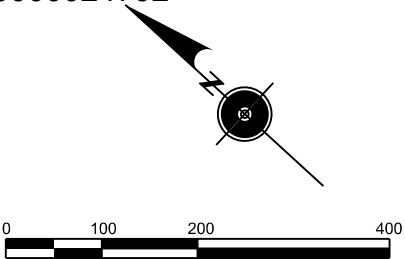
1. MAPS ARE BASED ON THE MOST CURRENT AVAILABLE DATA AND ARE SUBJECT TO CHANGE.
2. TOLL GANTRY AND ILP PAD LOCATIONS UNAVAILABLE AT THIS TIME.
3. MAINTAIN PER SPECIFICATIONS FOR EDWARDS AQUIFER RECHARGE AND CONTRIBUTING ZONES AS DESCRIBED IN THE CONTRACT DOCUMENTS.



MAINTENANCE MAPS
2023 PBMC
183 NORTH
STA 886+00 TO STA 908+00

SHEET 4 OF 23 SHEETS

DESIGNED BY:	PROJECT NO.			SHEET NO.
STAFF	20PROGXXX02M			99
DRAWN BY:	STATE	DIST.	COUNTY	
STAFF	TEXAS	AUS	TRAVIS	
CHECKED BY:	CONT.	SECT.	JOB	HIGHWAY NO.
CES	XXXX	XX	XXX	VAR

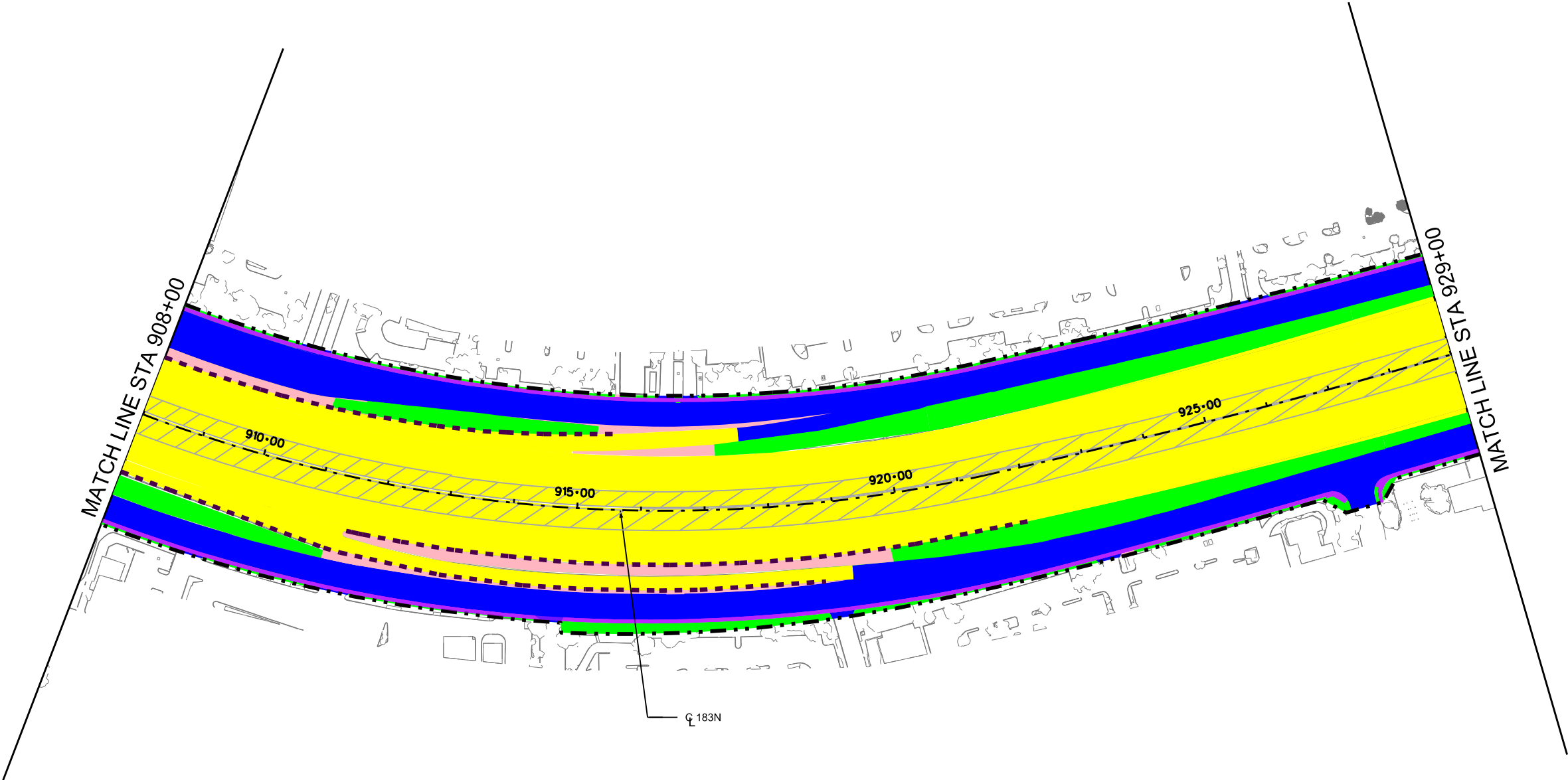


LEGEND

- LIMITS OF MAINTENANCE
- MAIN LANE PAVEMENT (INCLUDING RAMPS)
- EXPRESS LANE PAVEMENT
- FRONTAGE ROAD/CROSS STREET PAVEMENT
- BRIDGES
- MOWING
- LANDSCAPING/PLANTING
- SIDEWALK/SHARED USE PATH
- POND
- ENVIRONMENTALLY SENSITIVE AREA
- CREEKS/STREAMS
- CONCRETE/STONE RIPRAP
- SOUND/RETAINING WALLS

NOTES:

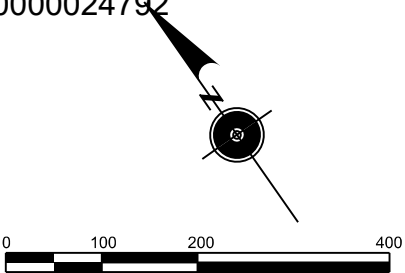
1. MAPS ARE BASED ON THE MOST CURRENT AVAILABLE DATA AND ARE SUBJECT TO CHANGE.
2. TOLL GANTRY AND ILP PAD LOCATIONS UNAVAILABLE AT THIS TIME.
3. MAINTAIN PER SPECIFICATIONS FOR EDWARDS AQUIFER RECHARGE AND CONTRIBUTING ZONES AS DESCRIBED IN THE CONTRACT DOCUMENTS.



MAINTENANCE MAPS
2023 PBMC
183 NORTH
STA 908+00 TO STA 929+00

SHEET 5 OF 23 SHEETS

DESIGNED BY:	PROJECT NO.			SHEET NO.
STAFF	20PROGXXX02M			100
DRAWN BY:	STATE	DIST.	COUNTY	
STAFF	TEXAS	AUS	TRAVIS	
CHECKED BY:	CONT.	SECT.	JOB	HIGHWAY NO.
CES	XXXX	XX	XXX	VAR

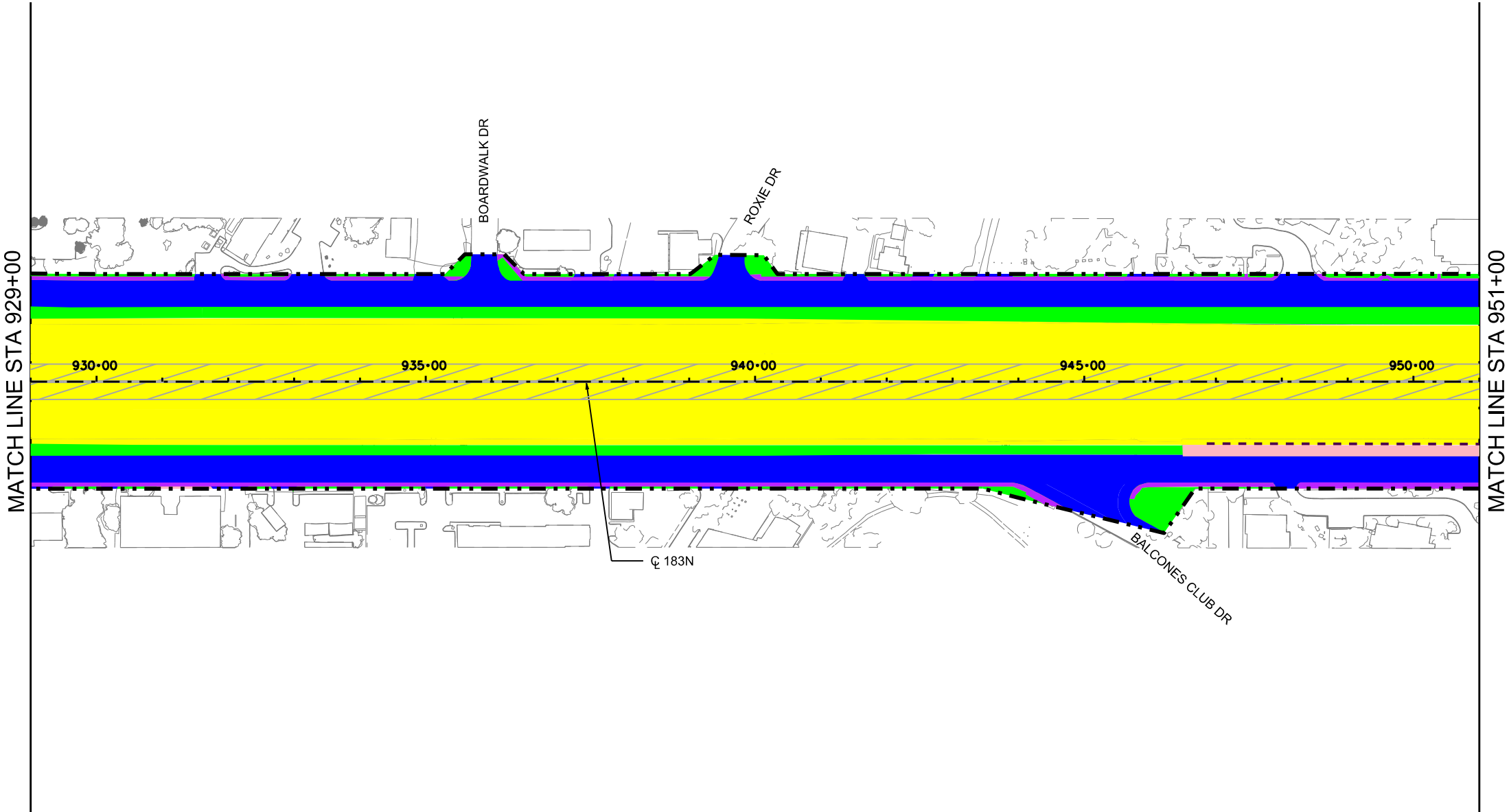


LEGEND

- LIMITS OF MAINTENANCE
- MAIN LANE PAVEMENT (INCLUDING RAMPS)
- EXPRESS LANE PAVEMENT
- FRONTAGE ROAD/CROSS STREET PAVEMENT
- BRIDGES
- MOWING
- LANDSCAPING/PLANTING
- SIDEWALK/SHARED USE PATH
- POND
- ENVIRONMENTALLY SENSITIVE AREA
- CREEKS/STREAMS
- CONCRETE/STONE RIPRAP
- SOUND/RETAINING WALLS

NOTES:

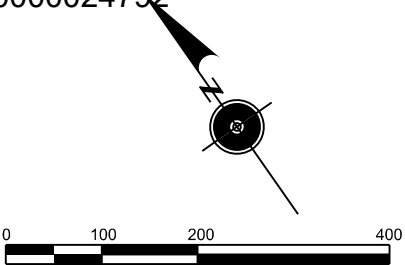
1. MAPS ARE BASED ON THE MOST CURRENT AVAILABLE DATA AND ARE SUBJECT TO CHANGE.
2. TOLL GANTRY AND ILP PAD LOCATIONS UNAVAILABLE AT THIS TIME.
3. MAINTAIN PER SPECIFICATIONS FOR EDWARDS AQUIFER RECHARGE AND CONTRIBUTING ZONES AS DESCRIBED IN THE CONTRACT DOCUMENTS.



MAINTENANCE MAPS
2023 PBMC
183 NORTH
STA 929+00 TO STA 951+00

SHEET 6 OF 23 SHEETS

DESIGNED BY:	PROJECT NO.			SHEET NO.
STAFF	20PROGXXX02M			101
DRAWN BY:	STATE	DIST.	COUNTY	
STAFF	TEXAS	AUS	TRAVIS	
CHECKED BY:	CONT.	SECT.	JOB	HIGHWAY NO.
CES	XXXX	XX	XXX	VAR

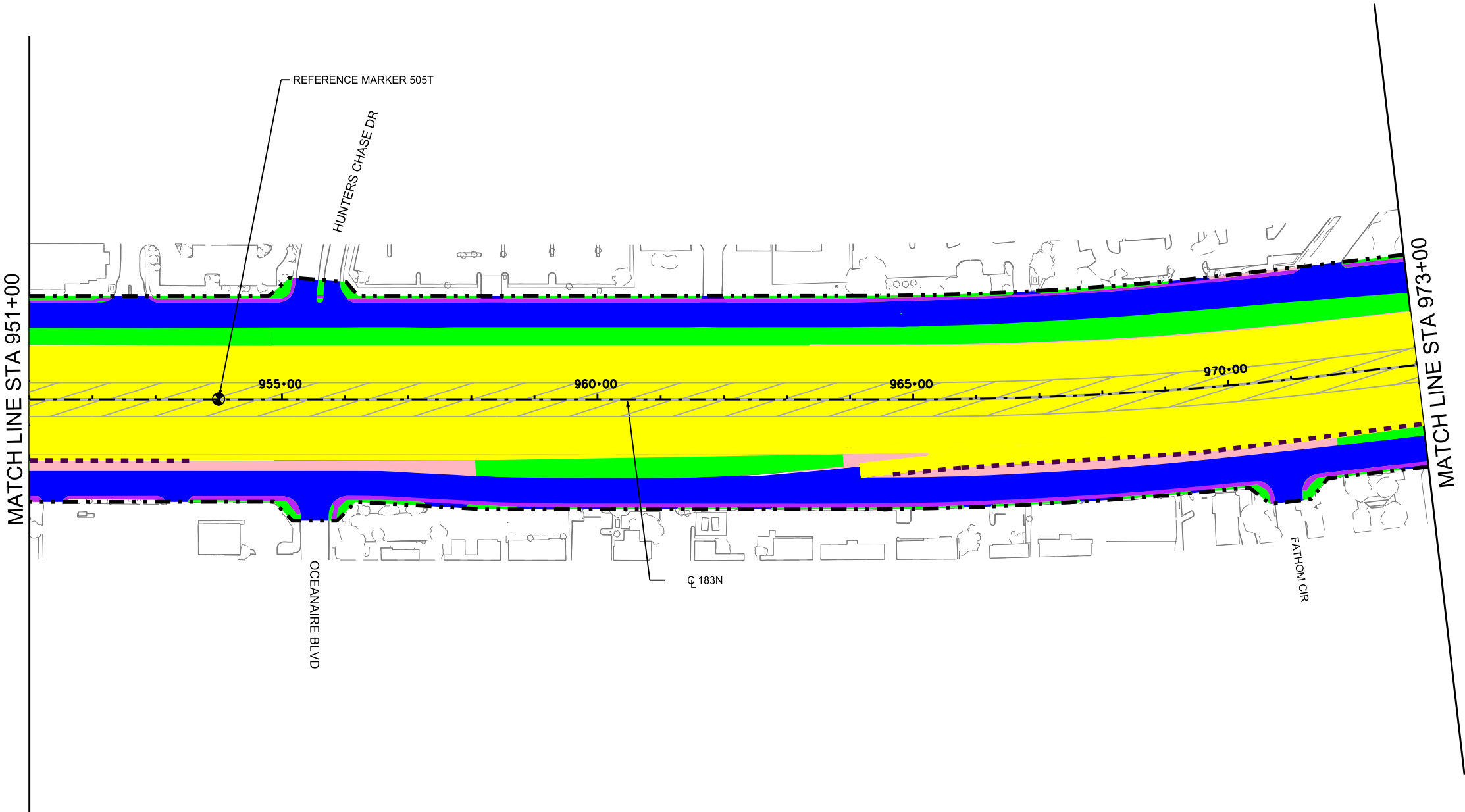


LEGEND

- LIMITS OF MAINTENANCE
- MAIN LANE PAVEMENT (INCLUDING RAMPS)
- EXPRESS LANE PAVEMENT
- FRONTAGE ROAD/CROSS STREET PAVEMENT
- BRIDGES
- MOWING
- LANDSCAPING/PLANTING
- SIDEWALK/SHARED USE PATH
- POND
- ENVIRONMENTALLY SENSITIVE AREA
- CREEKS/STREAMS
- CONCRETE/STONE RIPRAP
- SOUND/RETAINING WALLS

NOTES:

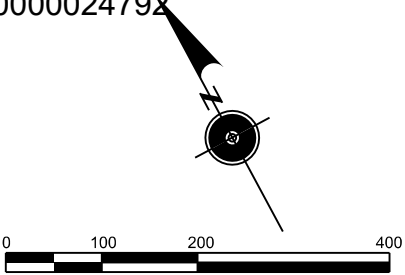
- MAPS ARE BASED ON THE MOST CURRENT AVAILABLE DATA AND ARE SUBJECT TO CHANGE.
- TOLL GANTRY AND ILP PAD LOCATIONS UNAVAILABLE AT THIS TIME.
- MAINTAIN PER SPECIFICATIONS FOR EDWARDS AQUIFER RECHARGE AND CONTRIBUTING ZONES AS DESCRIBED IN THE CONTRACT DOCUMENTS.



MAINTENANCE MAPS
2023 PBMC
183 NORTH
STA 951+00 TO STA 973+00

SHEET 7 OF 23 SHEETS

DESIGNED BY:	PROJECT NO.			SHEET NO.
STAFF	20PROGXXX02M			102
DRAWN BY:	STATE	DIST.	COUNTY	
STAFF	TEXAS	AUS	TRAVIS	
CHECKED BY:	CONT.	SECT.	JOB	HIGHWAY NO.
CES	XXXX	XX	XXX	VAR

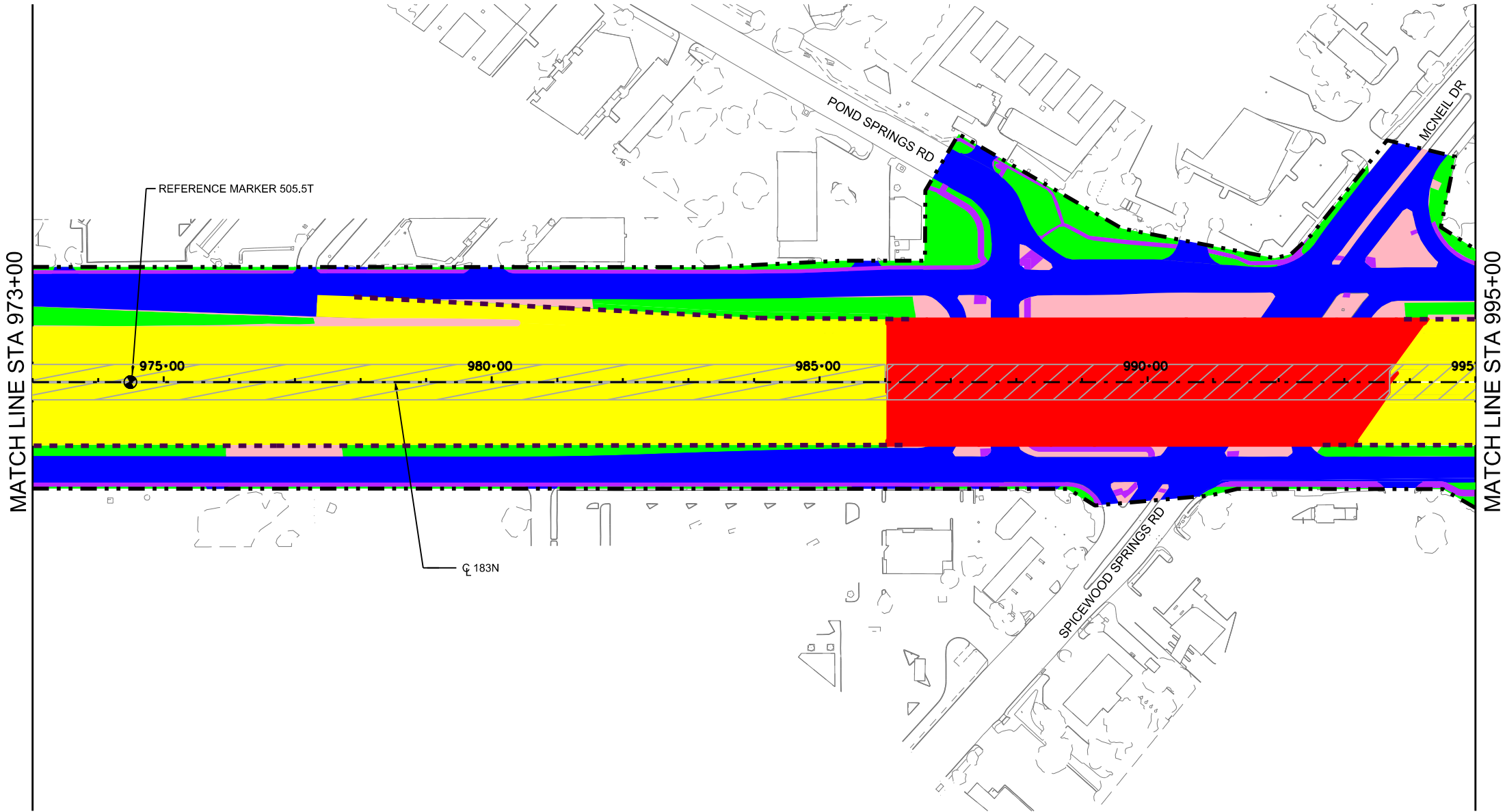


LEGEND

- LIMITS OF MAINTENANCE
- MAIN LANE PAVEMENT (INCLUDING RAMPS)
- EXPRESS LANE PAVEMENT
- FRONTAGE ROAD/CROSS STREET PAVEMENT
- BRIDGES
- MOWING
- LANDSCAPING/PLANTING
- SIDEWALK/SHARED USE PATH
- POND
- ENVIRONMENTALLY SENSITIVE AREA
- CREEKS/STREAMS
- CONCRETE/STONE RIPRAP
- SOUND/RETAINING WALLS

NOTES:

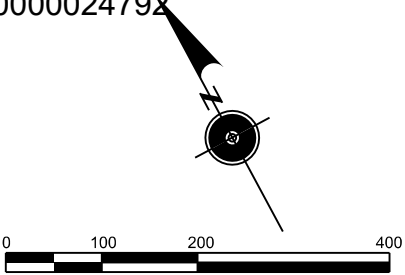
1. MAPS ARE BASED ON THE MOST CURRENT AVAILABLE DATA AND ARE SUBJECT TO CHANGE.
2. TOLL GANTRY AND ILP PAD LOCATIONS UNAVAILABLE AT THIS TIME.
3. MAINTAIN PER SPECIFICATIONS FOR EDWARDS AQUIFER RECHARGE AND CONTRIBUTING ZONES AS DESCRIBED IN THE CONTRACT DOCUMENTS.



MAINTENANCE MAPS
2023 PBMC
183 NORTH
STA 973+00 TO STA 995+00

SHEET 8 OF 23 SHEETS

DESIGNED BY:	PROJECT NO.			SHEET NO.
STAFF	20PROGXXX02M			103
DRAWN BY:	STATE	DIST.	COUNTY	
STAFF	TEXAS	AUS	TRAVIS	
CHECKED BY:	CONT.	SECT.	JOB	HIGHWAY NO.
CES	XXXX	XX	XXX	VAR

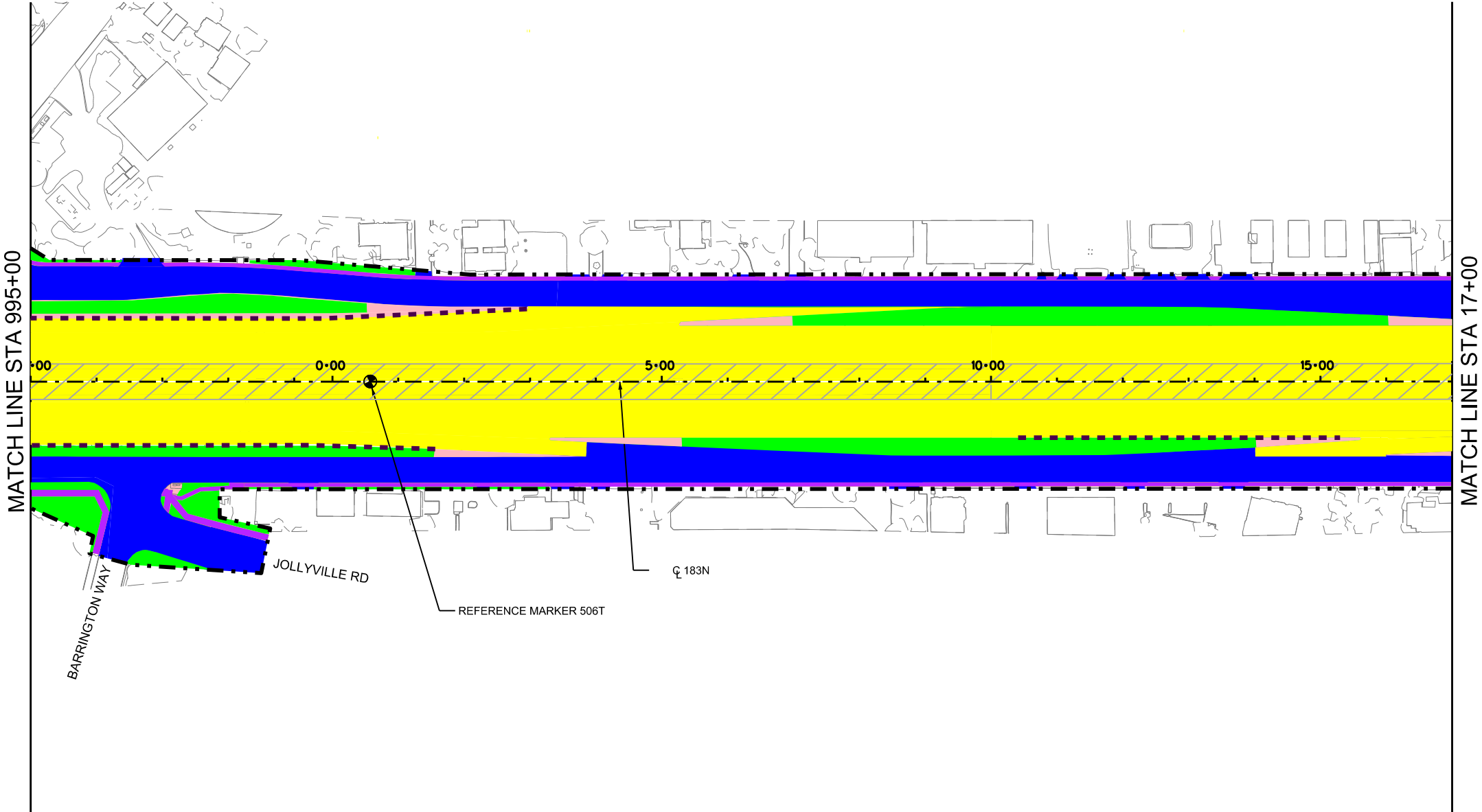


LEGEND

- LIMITS OF MAINTENANCE
- MAIN LANE PAVEMENT (INCLUDING RAMPS)
- EXPRESS LANE PAVEMENT
- FRONTAGE ROAD/CROSS STREET PAVEMENT
- BRIDGES
- MOWING
- LANDSCAPING/PLANTING
- SIDEWALK/SHARED USE PATH
- POND
- ENVIRONMENTALLY SENSITIVE AREA
- CREEKS/STREAMS
- CONCRETE/STONE RIPRAP
- SOUND/RETAINING WALLS

NOTES:

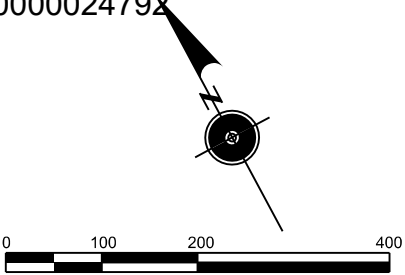
- MAPS ARE BASED ON THE MOST CURRENT AVAILABLE DATA AND ARE SUBJECT TO CHANGE.
- TOLL GANTRY AND ILP PAD LOCATIONS UNAVAILABLE AT THIS TIME.
- MAINTAIN PER SPECIFICATIONS FOR EDWARDS AQUIFER RECHARGE AND CONTRIBUTING ZONES AS DESCRIBED IN THE CONTRACT DOCUMENTS.



MAINTENANCE MAPS
2023 PBMC
183 NORTH
STA 995+00 TO STA 17+00

SHEET 9 OF 23 SHEETS

DESIGNED BY:	PROJECT NO.			SHEET NO.
STAFF	20PROGXXX02M			104
DRAWN BY:	STATE	DIST.	COUNTY	
STAFF	TEXAS	AUS	TRAVIS	
CHECKED BY:	CONT.	SECT.	JOB	HIGHWAY NO.
CES	XXXX	XX	XXX	VAR

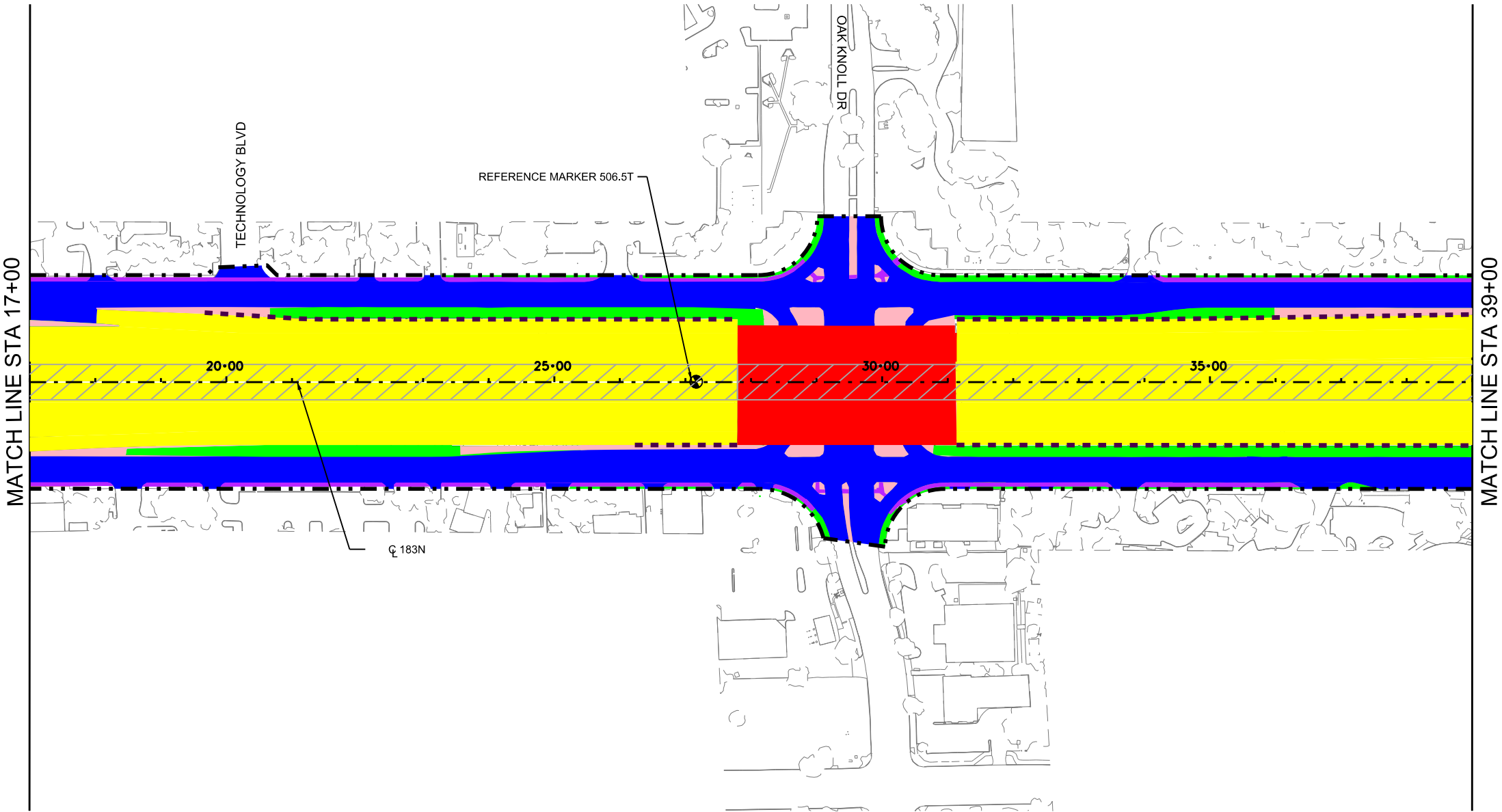


LEGEND

- LIMITS OF MAINTENANCE
- MAIN LANE PAVEMENT (INCLUDING RAMPS)
- EXPRESS LANE PAVEMENT
- FRONTAGE ROAD/CROSS STREET PAVEMENT
- BRIDGES
- MOWING
- LANDSCAPING/PLANTING
- SIDEWALK/SHARED USE PATH
- POND
- ENVIRONMENTALLY SENSITIVE AREA
- CREEKS/STREAMS
- CONCRETE/STONE RIPRAP
- SOUND/RETAINING WALLS

NOTES:

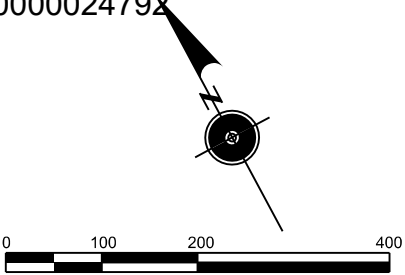
- 1. MAPS ARE BASED ON THE MOST CURRENT AVAILABLE DATA AND ARE SUBJECT TO CHANGE.
- 2. TOLL GANTRY AND ILP PAD LOCATIONS UNAVAILABLE AT THIS TIME.
- 3. MAINTAIN PER SPECIFICATIONS FOR EDWARDS AQUIFER RECHARGE AND CONTRIBUTING ZONES AS DESCRIBED IN THE CONTRACT DOCUMENTS.



MAINTENANCE MAPS
2023 PBMC
183 NORTH
STA 17+00 TO STA 39+00

SHEET 10 OF 23 SHEETS

DESIGNED BY:	PROJECT NO.			SHEET NO.
STAFF	20PROGXXX02M			105
DRAWN BY:	STATE	DIST.	COUNTY	
STAFF	TEXAS	AUS	TRAVIS	
CHECKED BY:	CONT.	SECT.	JOB	HIGHWAY NO.
CES	XXXX	XX	XXX	VAR

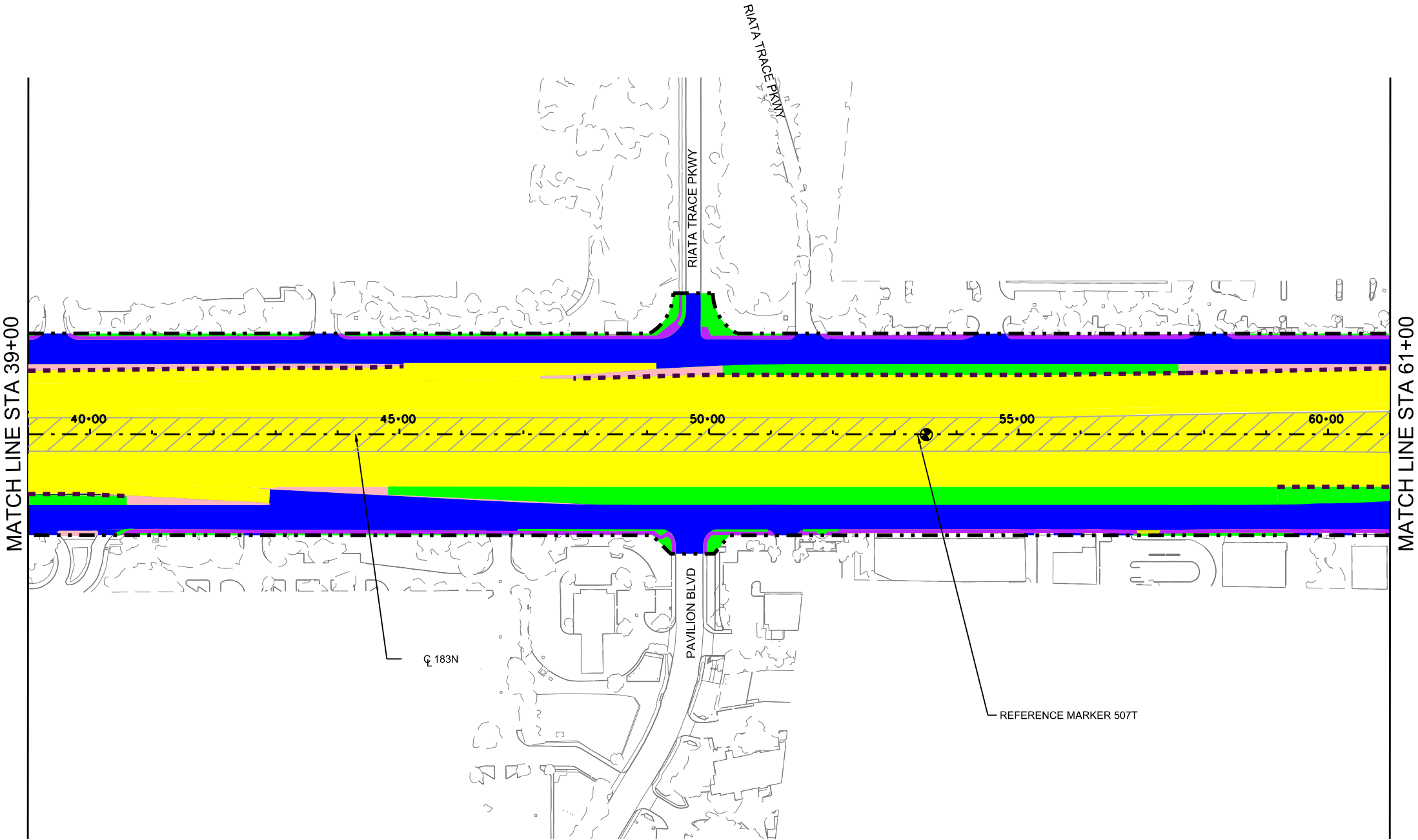


LEGEND

- LIMITS OF MAINTENANCE
- MAIN LANE PAVEMENT (INCLUDING RAMPS)
- EXPRESS LANE PAVEMENT
- FRONTAGE ROAD/CROSS STREET PAVEMENT
- BRIDGES
- MOWING
- LANDSCAPING/PLANTING
- SIDEWALK/SHARED USE PATH
- POND
- ENVIRONMENTALLY SENSITIVE AREA
- CREEKS/STREAMS
- CONCRETE/STONE RIPRAP
- SOUND/RETAINING WALLS

NOTES:

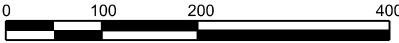
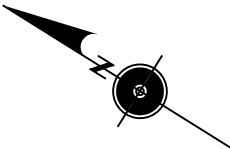
- MAPS ARE BASED ON THE MOST CURRENT AVAILABLE DATA AND ARE SUBJECT TO CHANGE.
- TOLL GANTRY AND ILP PAD LOCATIONS UNAVAILABLE AT THIS TIME.
- MAINTAIN PER SPECIFICATIONS FOR EDWARDS AQUIFER RECHARGE AND CONTRIBUTING ZONES AS DESCRIBED IN THE CONTRACT DOCUMENTS.



MAINTENANCE MAPS
2023 PBMC
183 NORTH
STA 39+00 TO STA 61+00

SHEET 11 OF 23 SHEETS

DESIGNED BY:		PROJECT NO.		SHEET NO.
STAFF		20PROGXXX02M		106
DRAWN BY:	STATE	DIST.	COUNTY	
STAFF	TEXAS	AUS	TRAVIS	
CHECKED BY:	CONT.	SECT.	JOB	HIGHWAY NO.
CES	XXXX	XX	XXX	VAR

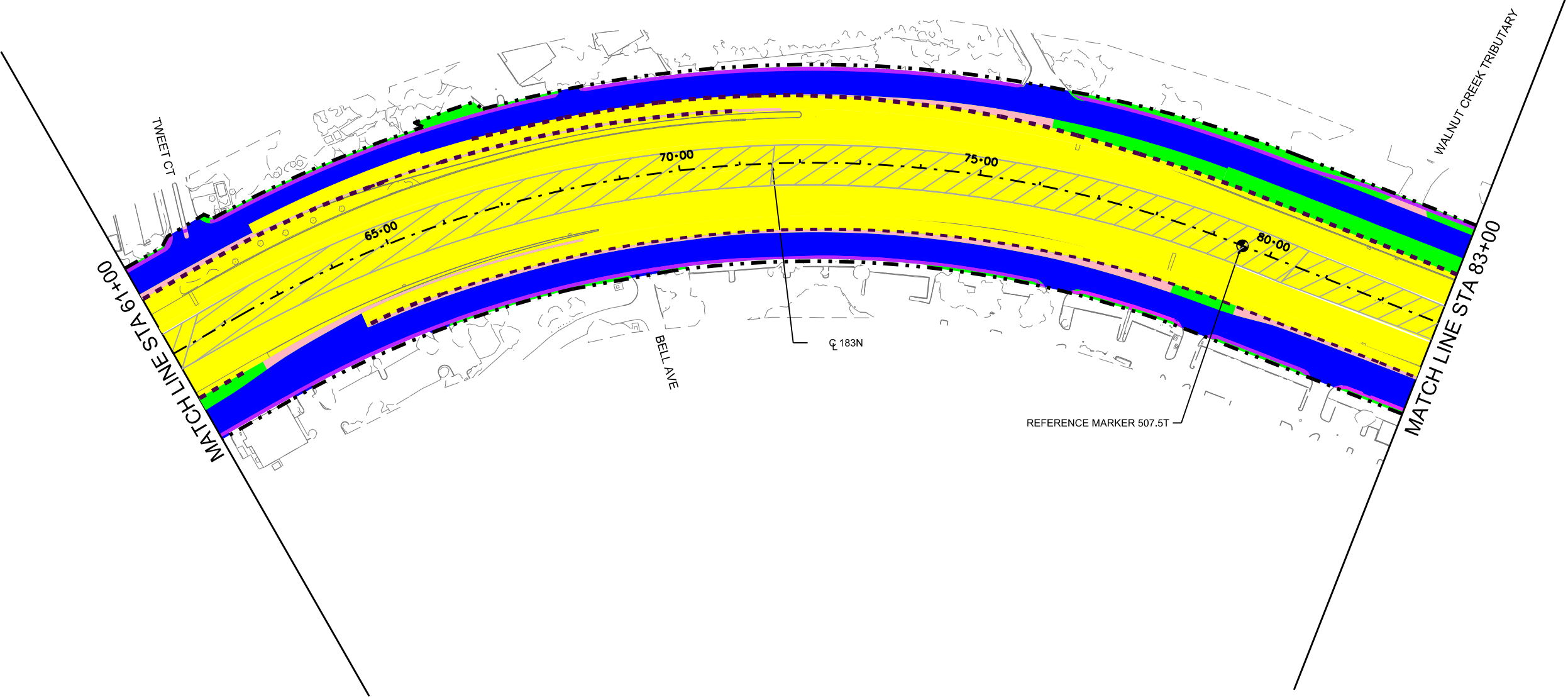


LEGEND

- LIMITS OF MAINTENANCE
- MAIN LANE PAVEMENT (INCLUDING RAMPS)
- EXPRESS LANE PAVEMENT
- FRONTAGE ROAD/CROSS STREET PAVEMENT
- BRIDGES
- MOWING
- LANDSCAPING/PLANTING
- SIDEWALK/SHARED USE PATH
- POND
- ENVIRONMENTALLY SENSITIVE AREA
- CREEKS/STREAMS
- CONCRETE/STONE RIPRAP
- SOUND/RETAINING WALLS

NOTES:

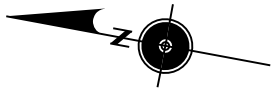
1. MAPS ARE BASED ON THE MOST CURRENT AVAILABLE DATA AND ARE SUBJECT TO CHANGE.
2. TOLL GANTRY AND ILP PAD LOCATIONS UNAVAILABLE AT THIS TIME.
3. MAINTAIN PER SPECIFICATIONS FOR EDWARDS AQUIFER RECHARGE AND CONTRIBUTING ZONES AS DESCRIBED IN THE CONTRACT DOCUMENTS.



MAINTENANCE MAPS
2023 PBMC
183 NORTH
STA 61+00 TO STA 83+00

SHEET 12 OF 23 SHEETS

DESIGNED BY:	PROJECT NO.			SHEET NO.
STAFF	20PROGXXX02M			107
DRAWN BY:	STATE	DIST.	COUNTY	
STAFF	TEXAS	AUS	TRAVIS	
CHECKED BY:	CONT.	SECT.	JOB	HIGHWAY NO.
CES	XXXX	XX	XXX	VAR

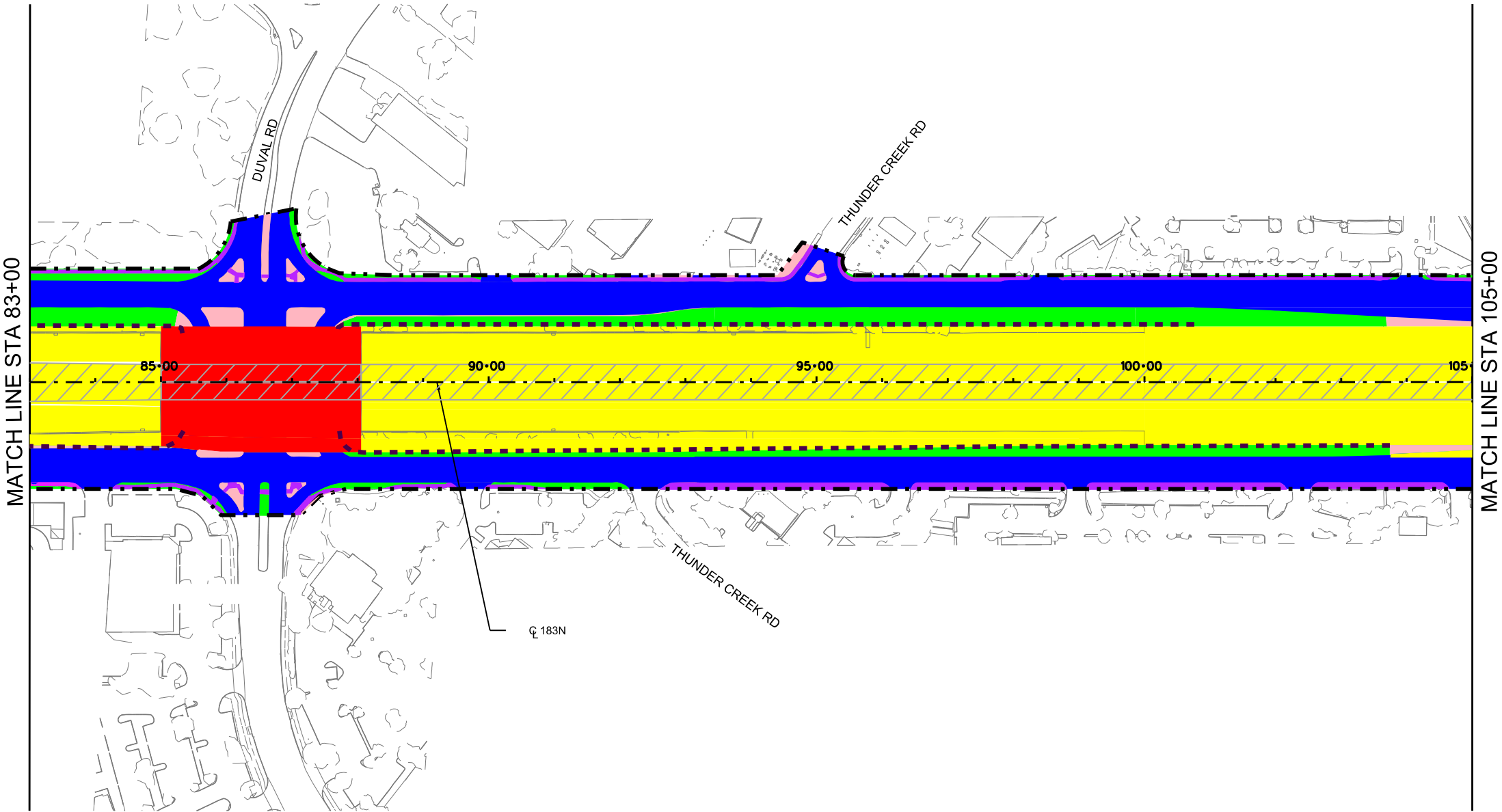


LEGEND

- LIMITS OF MAINTENANCE
- MAIN LANE PAVEMENT (INCLUDING RAMPS)
- EXPRESS LANE PAVEMENT
- FRONTAGE ROAD/CROSS STREET PAVEMENT
- BRIDGES
- MOWING
- LANDSCAPING/PLANTING
- SIDEWALK/SHARED USE PATH
- POND
- ENVIRONMENTALLY SENSITIVE AREA
- CREEKS/STREAMS
- CONCRETE/STONE RIPRAP
- SOUND/RETAINING WALLS

NOTES:

- MAPS ARE BASED ON THE MOST CURRENT AVAILABLE DATA AND ARE SUBJECT TO CHANGE.
- TOLL GANTRY AND ILP PAD LOCATIONS UNAVAILABLE AT THIS TIME.
- MAINTAIN PER SPECIFICATIONS FOR EDWARDS AQUIFER RECHARGE AND CONTRIBUTING ZONES AS DESCRIBED IN THE CONTRACT DOCUMENTS.



MAINTENANCE MAPS
2023 PBMC
183 NORTH
STA 83+00 TO STA 105+00

SHEET 13 OF 23 SHEETS

DESIGNED BY:	PROJECT NO.			SHEET NO.
STAFF	20PROGXXX02M			108
DRAWN BY:	STATE	DIST.	COUNTY	
STAFF	TEXAS	AUS	TRAVIS	
CHECKED BY:	CONT.	SECT.	JOB	HIGHWAY NO.
CES	XXXX	XX	XXX	VAR



LEGEND

- LIMITS OF MAINTENANCE
- MAIN LANE PAVEMENT (INCLUDING RAMPS)
- EXPRESS LANE PAVEMENT
- FRONTAGE ROAD/CROSS STREET PAVEMENT
- BRIDGES
- MOWING
- LANDSCAPING/PLANTING
- SIDEWALK/SHARED USE PATH
- POND
- ENVIRONMENTALLY SENSITIVE AREA
- CREEKS/STREAMS
- CONCRETE/STONE RIPRAP
- SOUND/RETAINING WALLS

NOTES:

- MAPS ARE BASED ON THE MOST CURRENT AVAILABLE DATA AND ARE SUBJECT TO CHANGE.
- TOLL GANTRY AND ILP PAD LOCATIONS UNAVAILABLE AT THIS TIME.
- MAINTAIN PER SPECIFICATIONS FOR EDWARDS AQUIFER RECHARGE AND CONTRIBUTING ZONES AS DESCRIBED IN THE CONTRACT DOCUMENTS.



CENTRAL TEXAS REGIONAL
MOBILITY AUTHORITY

MAINTENANCE MAPS
2023 PBMC
183 NORTH
STA 105+00 TO STA 125+00

SHEET 14 OF 23 SHEETS

DESIGNED BY:	PROJECT NO.			SHEET NO.
STAFF	20PROGXXX02M			109
DRAWN BY:	STATE	DIST.	COUNTY	
STAFF	TEXAS	AUS	TRAVIS	
CHECKED BY:	CONT.	SECT.	JOB	HIGHWAY NO.
CES	XXXX	XX	XXX	VAR

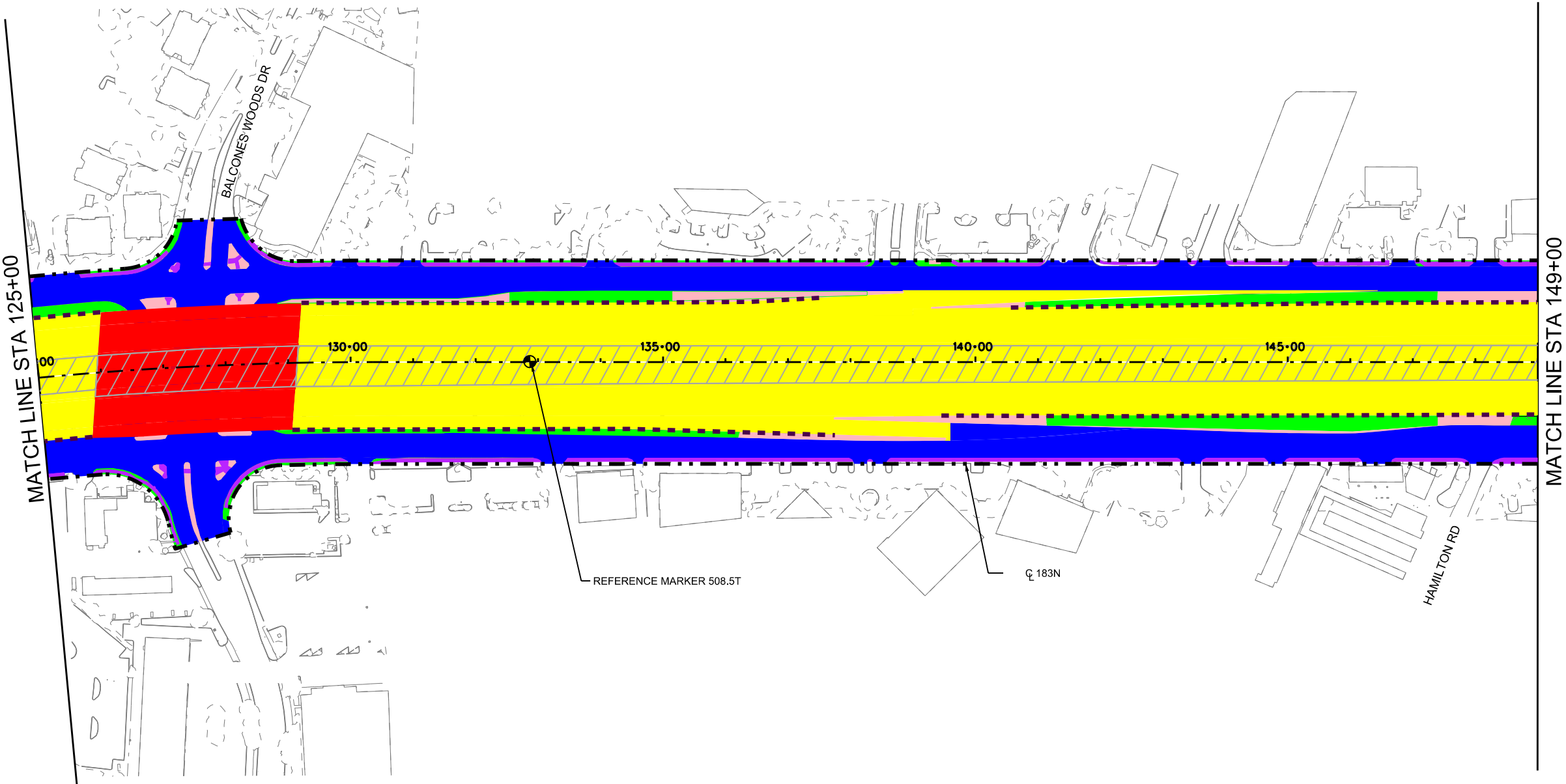


LEGEND

- LIMITS OF MAINTENANCE
- MAIN LANE PAVEMENT (INCLUDING RAMPS)
- EXPRESS LANE PAVEMENT
- FRONTAGE ROAD/CROSS STREET PAVEMENT
- BRIDGES
- MOWING
- LANDSCAPING/PLANTING
- SIDEWALK/SHARED USE PATH
- POND
- ENVIRONMENTALLY SENSITIVE AREA
- CREEKS/STREAMS
- CONCRETE/STONE RIPRAP
- SOUND/RETAINING WALLS

NOTES:

- MAPS ARE BASED ON THE MOST CURRENT AVAILABLE DATA AND ARE SUBJECT TO CHANGE.
- TOLL GANTRY AND ILP PAD LOCATIONS UNAVAILABLE AT THIS TIME.
- MAINTAIN PER SPECIFICATIONS FOR EDWARDS AQUIFER RECHARGE AND CONTRIBUTING ZONES AS DESCRIBED IN THE CONTRACT DOCUMENTS.



MAINTENANCE MAPS
2023 PBMC
183 NORTH
STA 125+00 TO STA 149+00

SHEET 15 OF 23 SHEETS

DESIGNED BY:	PROJECT NO.			SHEET NO.
STAFF	20PROGXXX02M			110
DRAWN BY:	STATE	DIST.	COUNTY	
STAFF	TEXAS	AUS	TRAVIS	
CHECKED BY:	CONT.	SECT.	JOB	HIGHWAY NO.
CES	XXXX	XX	XXX	VAR

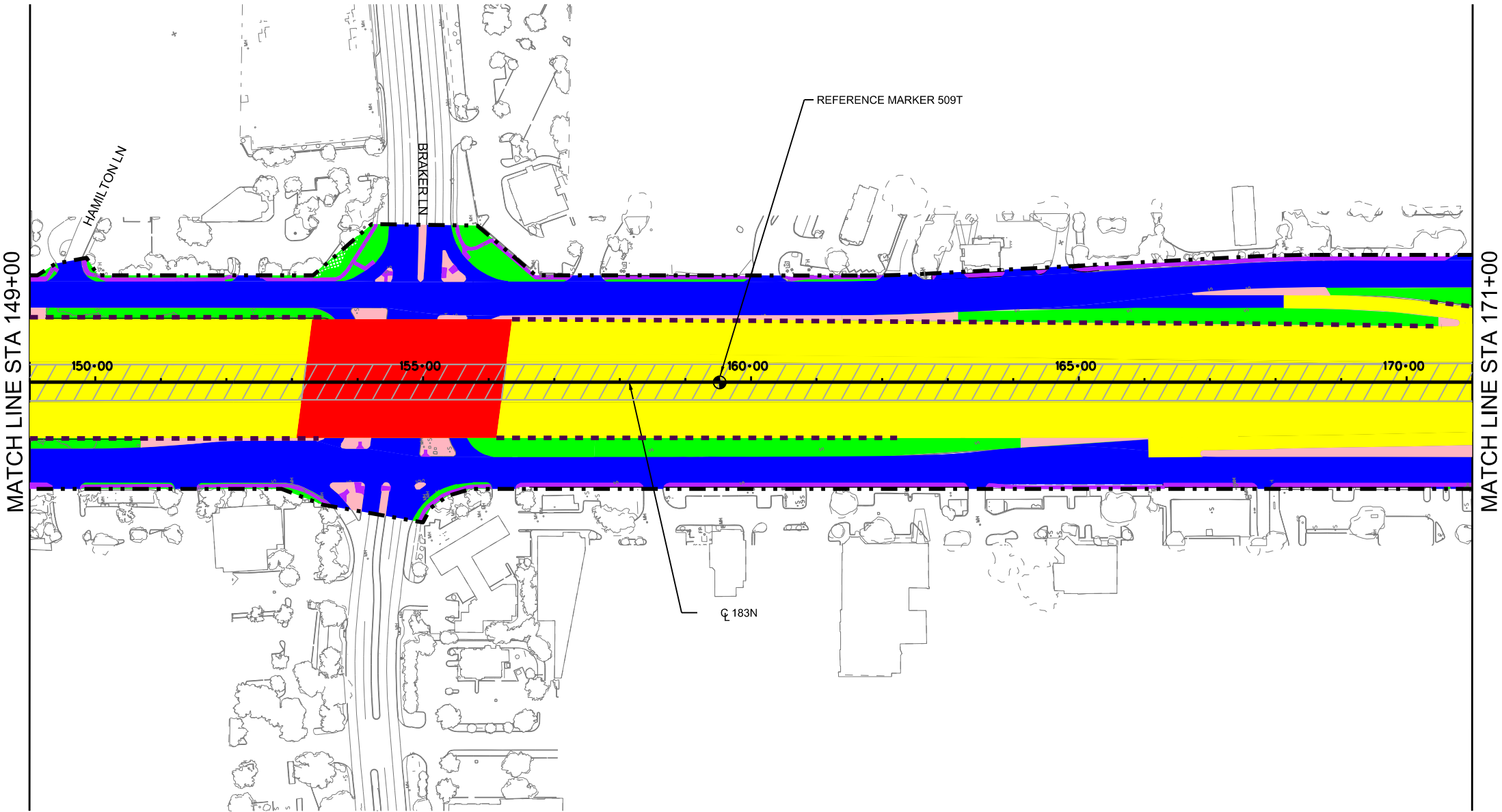


LEGEND

- LIMITS OF MAINTENANCE
- MAIN LANE PAVEMENT (INCLUDING RAMPS)
- EXPRESS LANE PAVEMENT
- FRONTAGE ROAD/CROSS STREET PAVEMENT
- BRIDGES
- MOWING
- LANDSCAPING/PLANTING
- SIDEWALK/SHARED USE PATH
- POND
- ENVIRONMENTALLY SENSITIVE AREA
- CREEKS/STREAMS
- CONCRETE/STONE RIPRAP
- SOUND/RETAINING WALLS

NOTES:

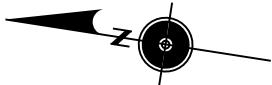
- MAPS ARE BASED ON THE MOST CURRENT AVAILABLE DATA AND ARE SUBJECT TO CHANGE.
- TOLL GANTRY AND ILP PAD LOCATIONS UNAVAILABLE AT THIS TIME.
- MAINTAIN PER SPECIFICATIONS FOR EDWARDS AQUIFER RECHARGE AND CONTRIBUTING ZONES AS DESCRIBED IN THE CONTRACT DOCUMENTS.



MAINTENANCE MAPS
2023 PBMC
183 NORTH
STA 149+00 TO STA 171+00

SHEET 16 OF 23 SHEETS

DESIGNED BY:	PROJECT NO.			SHEET NO.
STAFF	20PROGXXX02M			111
DRAWN BY:	STATE	DIST.	COUNTY	
STAFF	TEXAS	AUS	TRAVIS	
CHECKED BY:	CONT.	SECT.	JOB	HIGHWAY NO.
CES	XXXX	XX	XXX	VAR

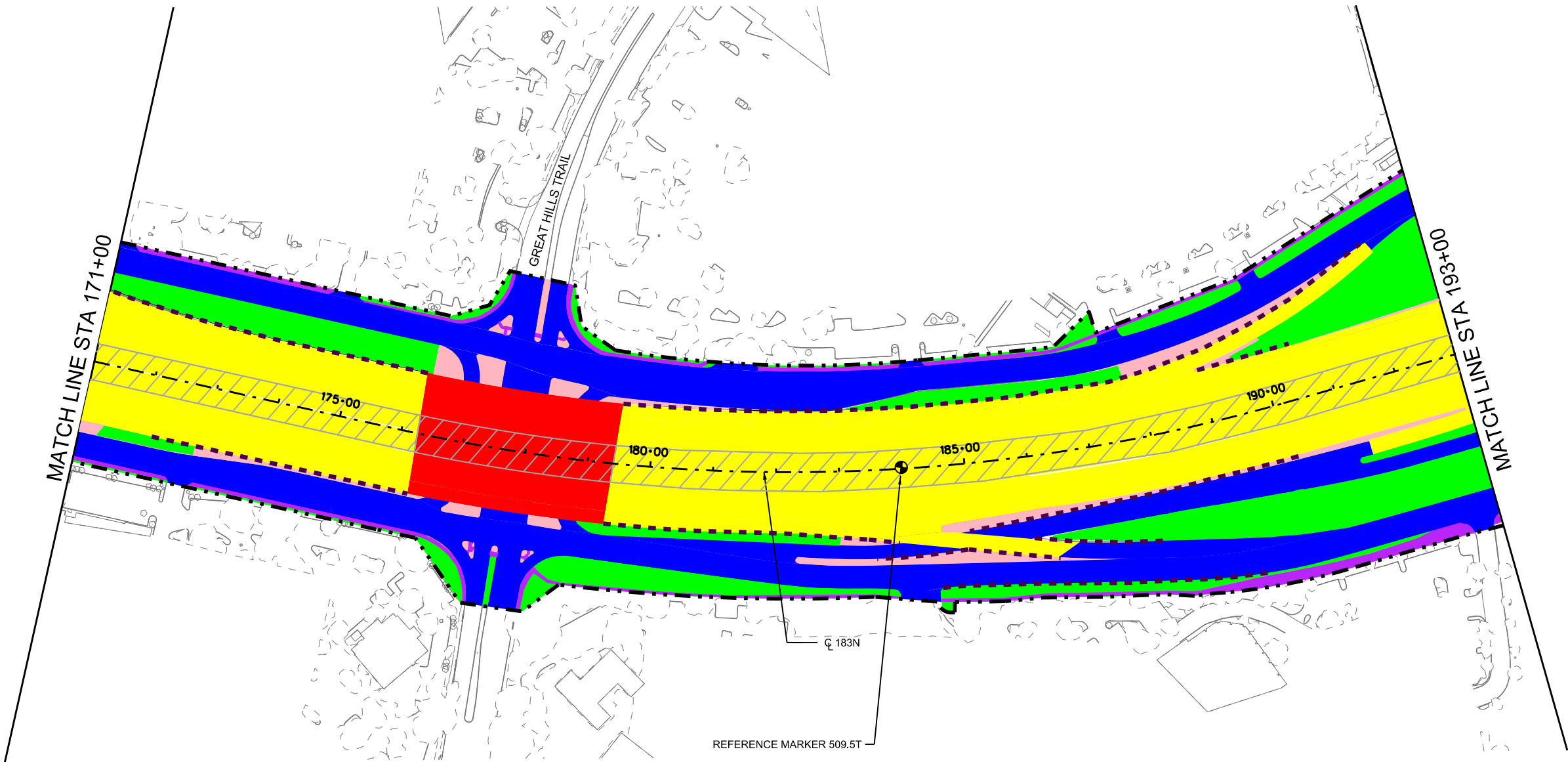


LEGEND

- LIMITS OF MAINTENANCE
- MAIN LANE PAVEMENT (INCLUDING RAMPS)
- EXPRESS LANE PAVEMENT
- FRONTAGE ROAD/CROSS STREET PAVEMENT
- BRIDGES
- MOWING
- LANDSCAPING/PLANTING
- SIDEWALK/SHARED USE PATH
- POND
- ENVIRONMENTALLY SENSITIVE AREA
- CREEKS/STREAMS
- CONCRETE/STONE RIPRAP
- SOUND/RETAINING WALLS

NOTES:

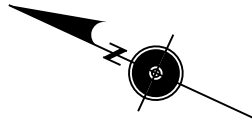
1. MAPS ARE BASED ON THE MOST CURRENT AVAILABLE DATA AND ARE SUBJECT TO CHANGE.
2. TOLL GANTRY AND ILP PAD LOCATIONS UNAVAILABLE AT THIS TIME.
3. MAINTAIN PER SPECIFICATIONS FOR EDWARDS AQUIFER RECHARGE AND CONTRIBUTING ZONES AS DESCRIBED IN THE CONTRACT DOCUMENTS.



MAINTENANCE MAPS
2023 PBMC
183 NORTH
STA 171+00 TO STA 193+00

SHEET 17 OF 23 SHEETS

DESIGNED BY:	PROJECT NO.			SHEET NO.
STAFF	20PROGXXX02M			112
DRAWN BY:	STATE	DIST.	COUNTY	
STAFF	TEXAS	AUS	TRAVIS	
CHECKED BY:	CONT.	SECT.	JOB	HIGHWAY NO.
CES	XXXX	XX	XXX	VAR

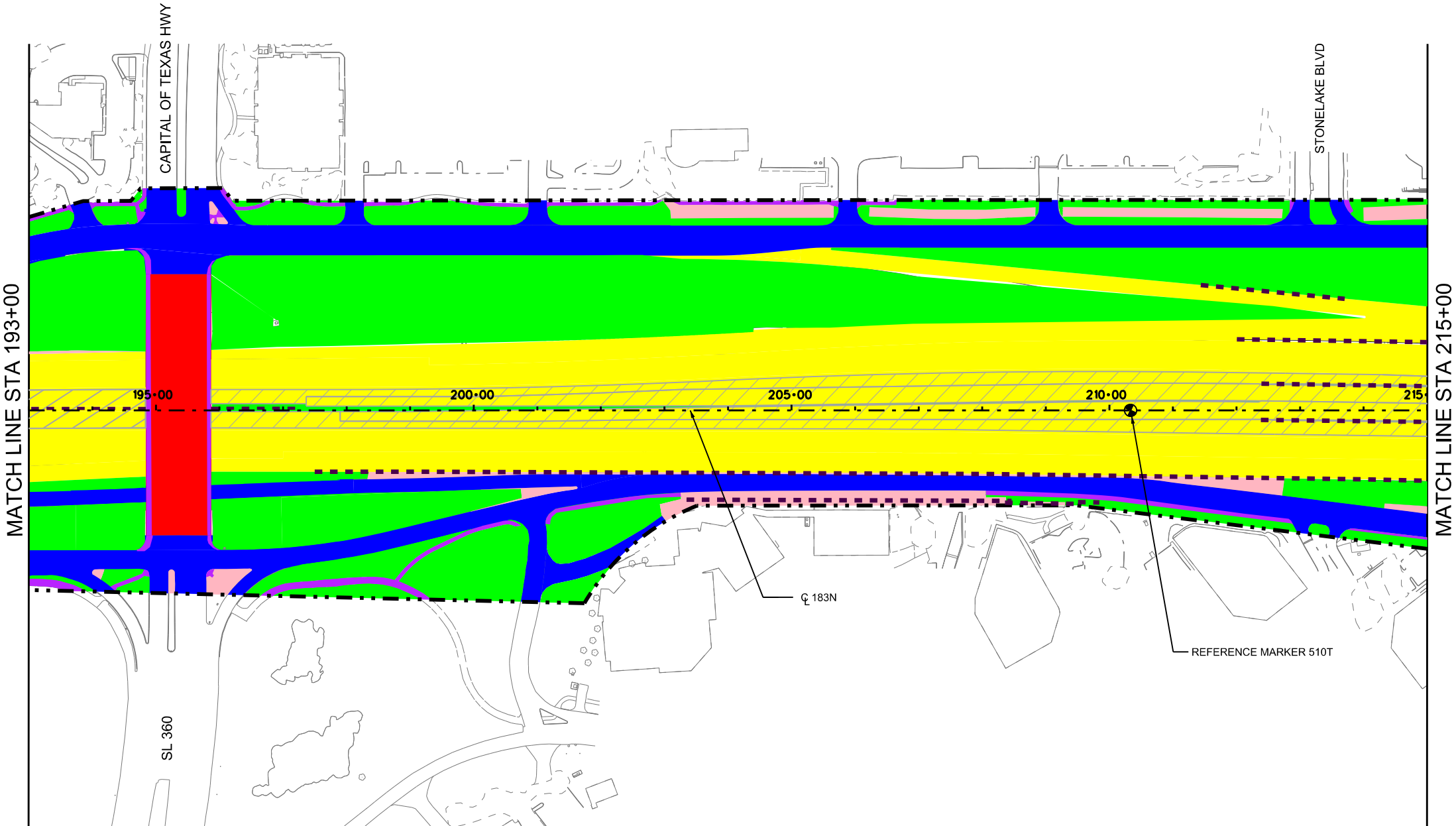


LEGEND

- LIMITS OF MAINTENANCE
- MAIN LANE PAVEMENT (INCLUDING RAMPS)
- EXPRESS LANE PAVEMENT
- FRONTAGE ROAD/CROSS STREET PAVEMENT
- BRIDGES
- MOWING
- LANDSCAPING/PLANTING
- SIDEWALK/SHARED USE PATH
- POND
- ENVIRONMENTALLY SENSITIVE AREA
- CREEKS/STREAMS
- CONCRETE/STONE RIPRAP
- SOUND/RETAINING WALLS

NOTES:

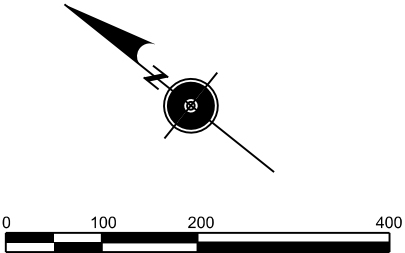
- MAPS ARE BASED ON THE MOST CURRENT AVAILABLE DATA AND ARE SUBJECT TO CHANGE.
- TOLL GANTRY AND ILP PAD LOCATIONS UNAVAILABLE AT THIS TIME.
- MAINTAIN PER SPECIFICATIONS FOR EDWARDS AQUIFER RECHARGE AND CONTRIBUTING ZONES AS DESCRIBED IN THE CONTRACT DOCUMENTS.



MAINTENANCE MAPS
2023 PBMC
183 NORTH
STA 193+00 TO STA 215+00

SHEET 18 OF 23 SHEETS

DESIGNED BY:	PROJECT NO.			SHEET NO.
STAFF	20PROGXX02M			113
DRAWN BY:	STATE	DIST.	COUNTY	
STAFF	TEXAS	AUS	TRAVIS	
CHECKED BY:	CONT.	SECT.	JOB	HIGHWAY NO.
CES	XXXX	XX	XXX	VAR

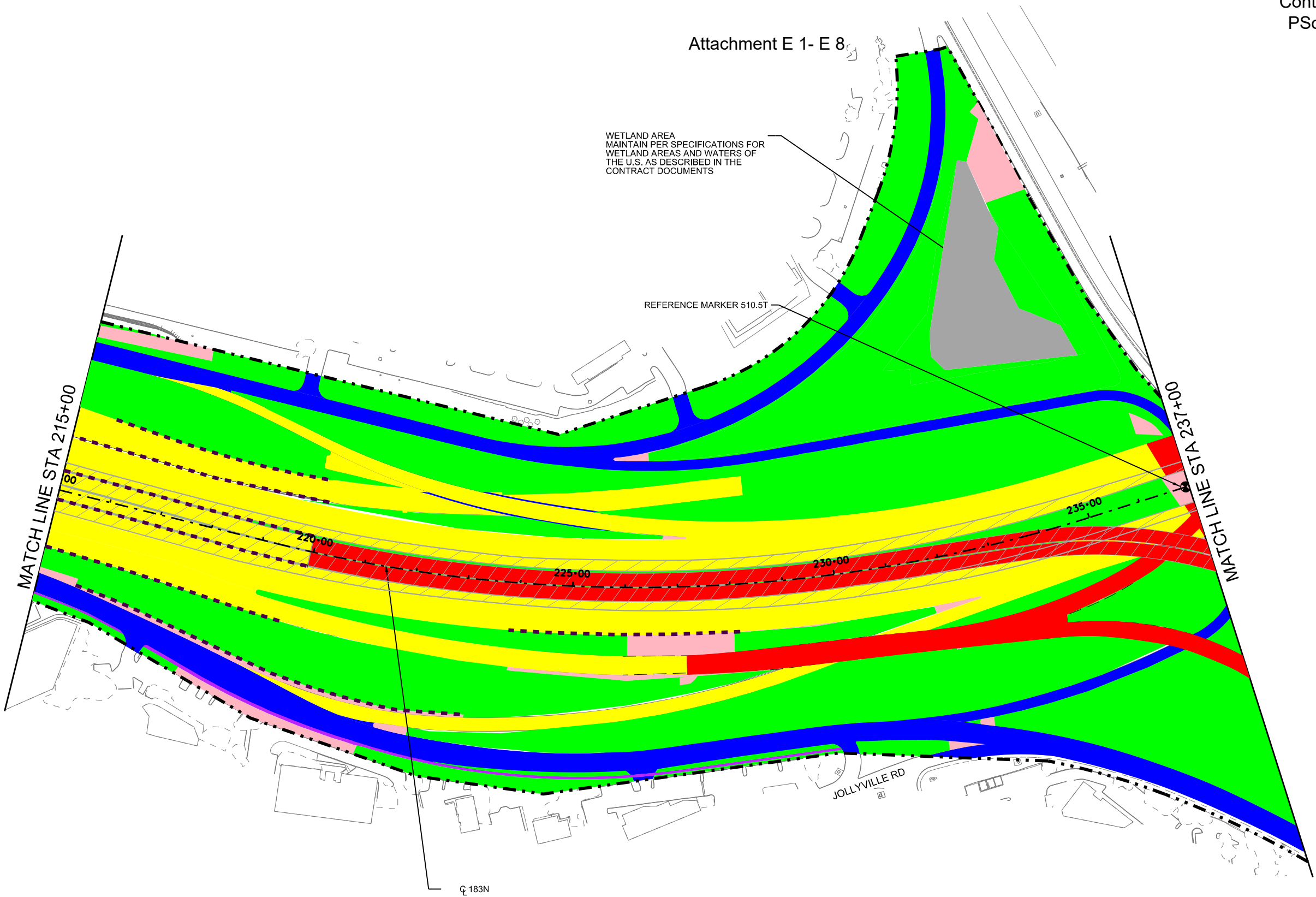


LEGEND

- LIMITS OF MAINTENANCE
- MAIN LANE PAVEMENT (INCLUDING RAMPS)
- EXPRESS LANE PAVEMENT
- FRONTAGE ROAD/CROSS STREET PAVEMENT
- BRIDGES
- MOWING
- LANDSCAPING/PLANTING
- SIDEWALK/SHARED USE PATH
- POND
- ENVIRONMENTALLY SENSITIVE AREA
- CREEKS/STREAMS
- CONCRETE/STONE RIPRAP
- SOUND/RETAINING WALLS

NOTES:

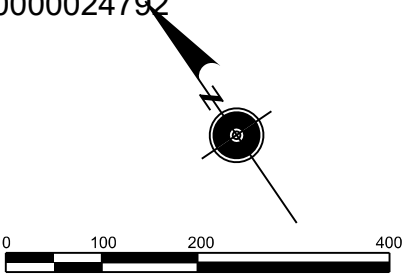
1. MAPS ARE BASED ON THE MOST CURRENT AVAILABLE DATA AND ARE SUBJECT TO CHANGE.
2. TOLL GANTRY AND ILP PAD LOCATIONS UNAVAILABLE AT THIS TIME.
3. MAINTAIN PER SPECIFICATIONS FOR EDWARDS AQUIFER RECHARGE AND CONTRIBUTING ZONES AS DESCRIBED IN THE CONTRACT DOCUMENTS.



MAINTENANCE MAPS
2023 PBMC
183 NORTH
STA 215+00 TO STA 237+00

SHEET 19 OF 23 SHEETS

DESIGNED BY:	PROJECT NO.			SHEET NO.
STAFF	20PROGXXX02M			114
DRAWN BY:	STATE	DIST.	COUNTY	
STAFF	TEXAS	AUS	TRAVIS	
CHECKED BY:	CONT.	SECT.	JOB	HIGHWAY NO.
CES	XXXX	XX	XXX	VAR

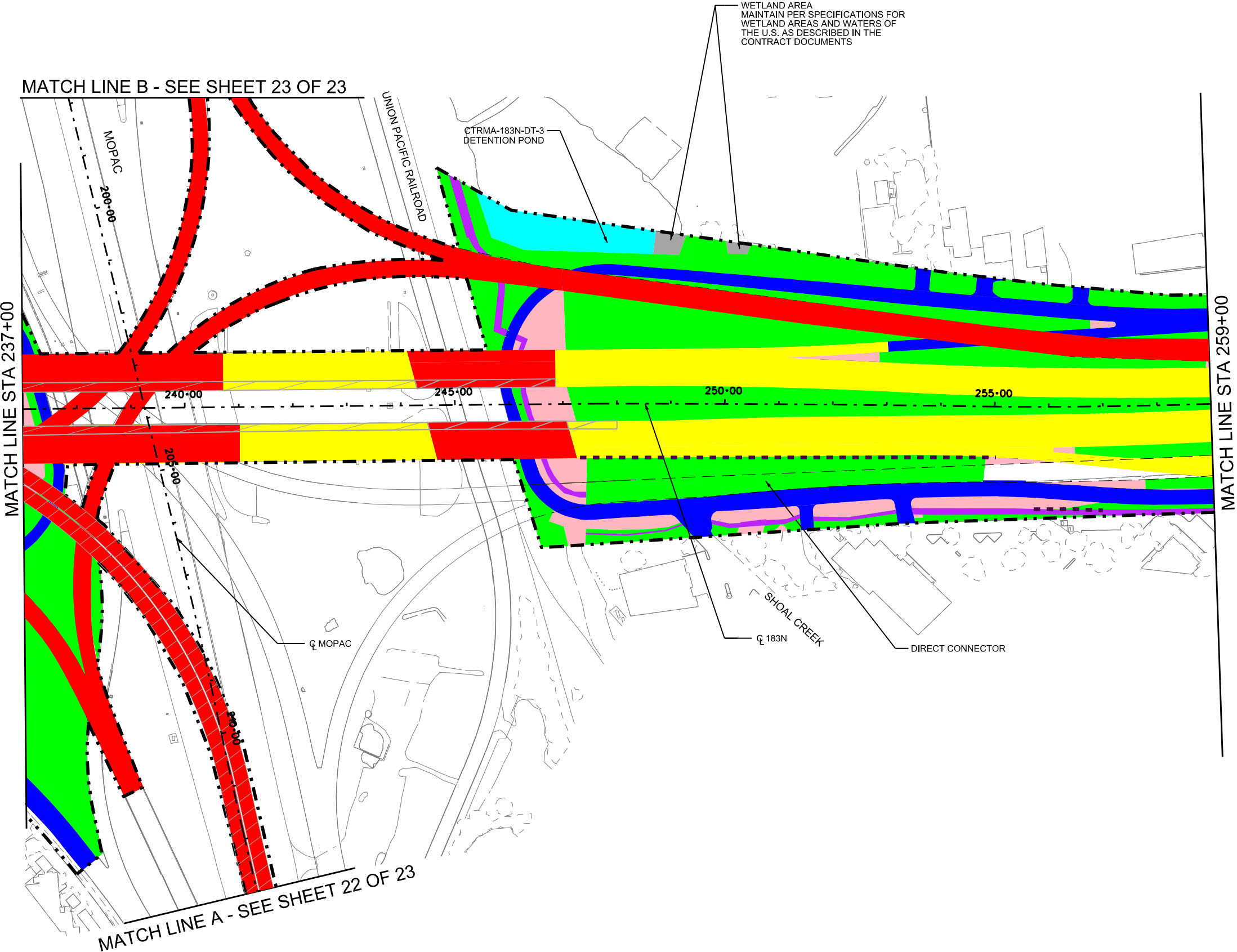


LEGEND

- LIMITS OF MAINTENANCE
- MAIN LANE PAVEMENT (INCLUDING RAMPS)
- EXPRESS LANE PAVEMENT
- FRONTAGE ROAD/CROSS STREET PAVEMENT
- BRIDGES
- MOWING
- LANDSCAPING/PLANTING
- SIDEWALK/SHARED USE PATH
- POND
- ENVIRONMENTALLY SENSITIVE AREA
- CREEKS/STREAMS
- CONCRETE/STONE RIPRAP
- SOUND/RETAINING WALLS

NOTES:

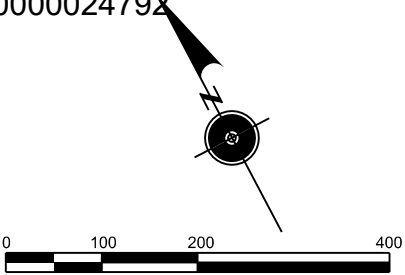
1. MAPS ARE BASED ON THE MOST CURRENT AVAILABLE DATA AND ARE SUBJECT TO CHANGE.
2. TOLL GANTRY AND ILP PAD LOCATIONS UNAVAILABLE AT THIS TIME.
3. MAINTAIN PER SPECIFICATIONS FOR EDWARDS AQUIFER RECHARGE AND CONTRIBUTING ZONES AS DESCRIBED IN THE CONTRACT DOCUMENTS.



MAINTENANCE MAPS
2023 PBMC
183 NORTH
STA 237+00 TO STA 259+00

SHEET 20 OF 23 SHEETS

DESIGNED BY:	PROJECT NO.			SHEET NO.
STAFF	20PROGXX02M			115
DRAWN BY:	STATE	DIST.	COUNTY	
STAFF	TEXAS	AUS	TRAVIS	
CHECKED BY:	CONT.	SECT.	JOB	HIGHWAY NO.
CES	XXXX	XX	XXX	VAR

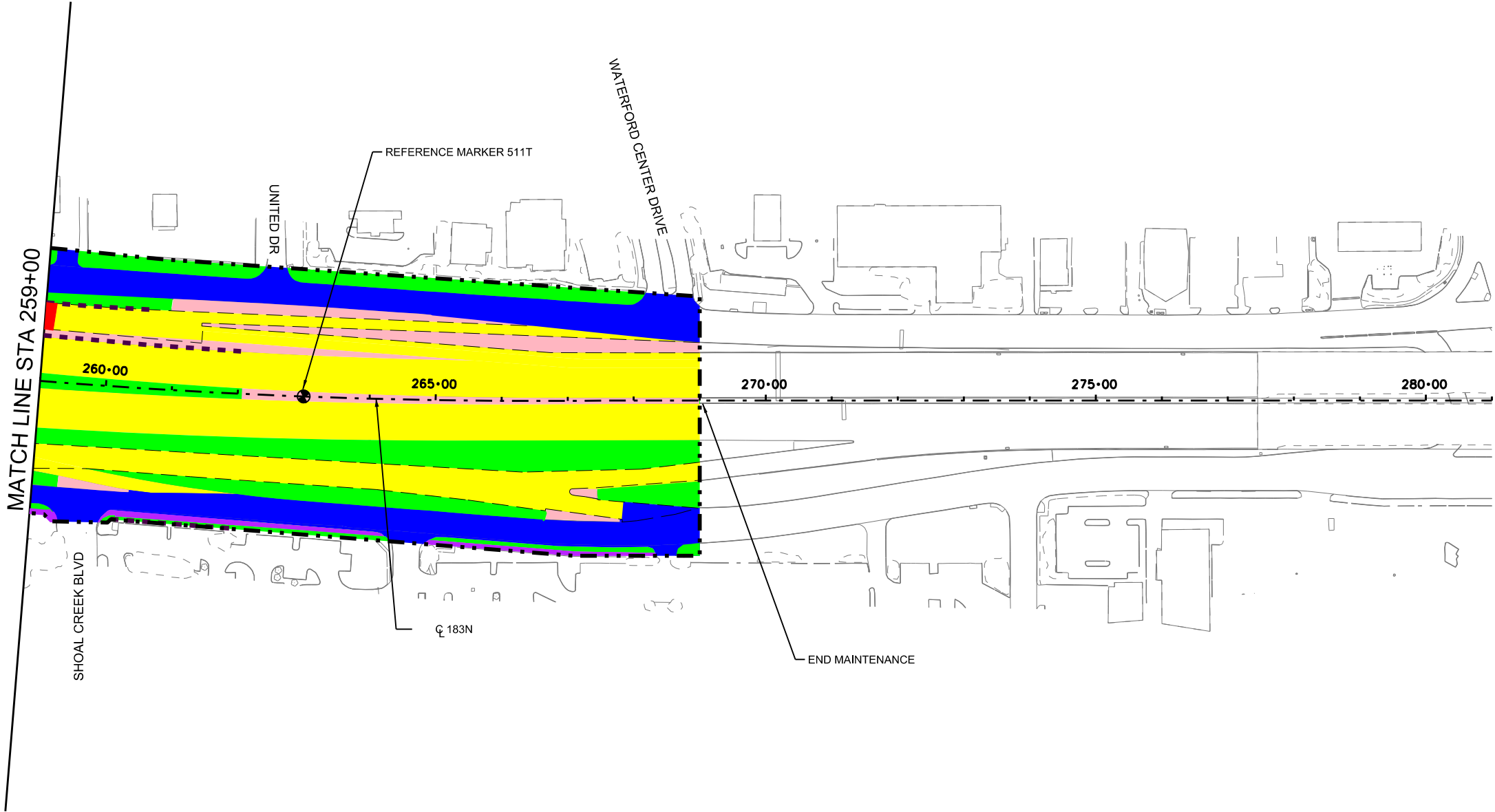


LEGEND

- LIMITS OF MAINTENANCE
- MAIN LANE PAVEMENT (INCLUDING RAMPS)
- EXPRESS LANE PAVEMENT
- FRONTAGE ROAD/CROSS STREET PAVEMENT
- BRIDGES
- MOWING
- LANDSCAPING/PLANTING
- SIDEWALK/SHARED USE PATH
- POND
- ENVIRONMENTALLY SENSITIVE AREA
- CREEKS/STREAMS
- CONCRETE/STONE RIPRAP
- SOUND/RETAINING WALLS

NOTES:

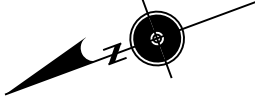
- MAPS ARE BASED ON THE MOST CURRENT AVAILABLE DATA AND ARE SUBJECT TO CHANGE.
- TOLL GANTRY AND ILP PAD LOCATIONS UNAVAILABLE AT THIS TIME.
- ALL ADVANCE SIGNS RELATED TO THE TOLL FACILITY ARE INCLUDED IN THE CTRMA MAINTENANCE EXCLUDING SUPPORTS AND TRUSSES.
- MAINTAIN PER SPECIFICATIONS FOR EDWARDS AQUIFER RECHARGE AND CONTRIBUTING ZONES AS DESCRIBED IN THE CONTRACT DOCUMENTS.



MAINTENANCE MAPS
2023 PBMC
183 NORTH
STA 259+00 TO END PROJECT

SHEET 21 OF 23 SHEETS

DESIGNED BY:	PROJECT NO.			SHEET NO.
STAFF	20PROGXXX02M			116
DRAWN BY:	STATE	DIST.	COUNTY	
STAFF	TEXAS	AUS	TRAVIS	
CHECKED BY:	CONT.	SECT.	JOB	HIGHWAY NO.
CES	XXXX	XX	XXX	VAR



LEGEND

- LIMITS OF MAINTENANCE
- MAIN LANE PAVEMENT (INCLUDING RAMPS)
- EXPRESS LANE PAVEMENT
- FRONTAGE ROAD/CROSS STREET PAVEMENT
- BRIDGES
- MOWING
- LANDSCAPING/PLANTING
- SIDEWALK/SHARED USE PATH
- POND
- ENVIRONMENTALLY SENSITIVE AREA
- CREEKS/STREAMS
- CONCRETE/STONE RIPRAP
- SOUND/RETAINING WALLS

NOTES:

- MAPS ARE BASED ON THE MOST CURRENT AVAILABLE DATA AND ARE SUBJECT TO CHANGE.
- TOLL GANTRY AND ILP PAD LOCATIONS UNAVAILABLE AT THIS TIME.
- ALL ADVANCE SIGNS RELATED TO THE TOLL FACILITY ARE INCLUDED IN THE CTRMA MAINTENANCE EXCLUDING SUPPORTS AND TRUSSES.
- MAINTAIN PER SPECIFICATIONS FOR EDWARDS AQUIFER RECHARGE AND CONTRIBUTING ZONES AS DESCRIBED IN THE CONTRACT DOCUMENTS.

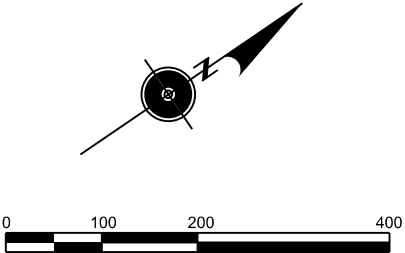


CENTRAL TEXAS REGIONAL
MOBILITY AUTHORITY

MAINTENANCE MAPS
2023 PBMC
183 NORTH
MATCHLINE A TO END PROJECT

SHEET 22 OF 23 SHEETS

DESIGNED BY:	PROJECT NO.			SHEET NO.
STAFF	20PROGXXX02M			117
DRAWN BY:	STATE	DIST.	COUNTY	
STAFF	TEXAS	AUS	TRAVIS	
CHECKED BY:	CONT.	SECT.	JOB	HIGHWAY NO.
CES	XXXX	XX	XXX	VAR

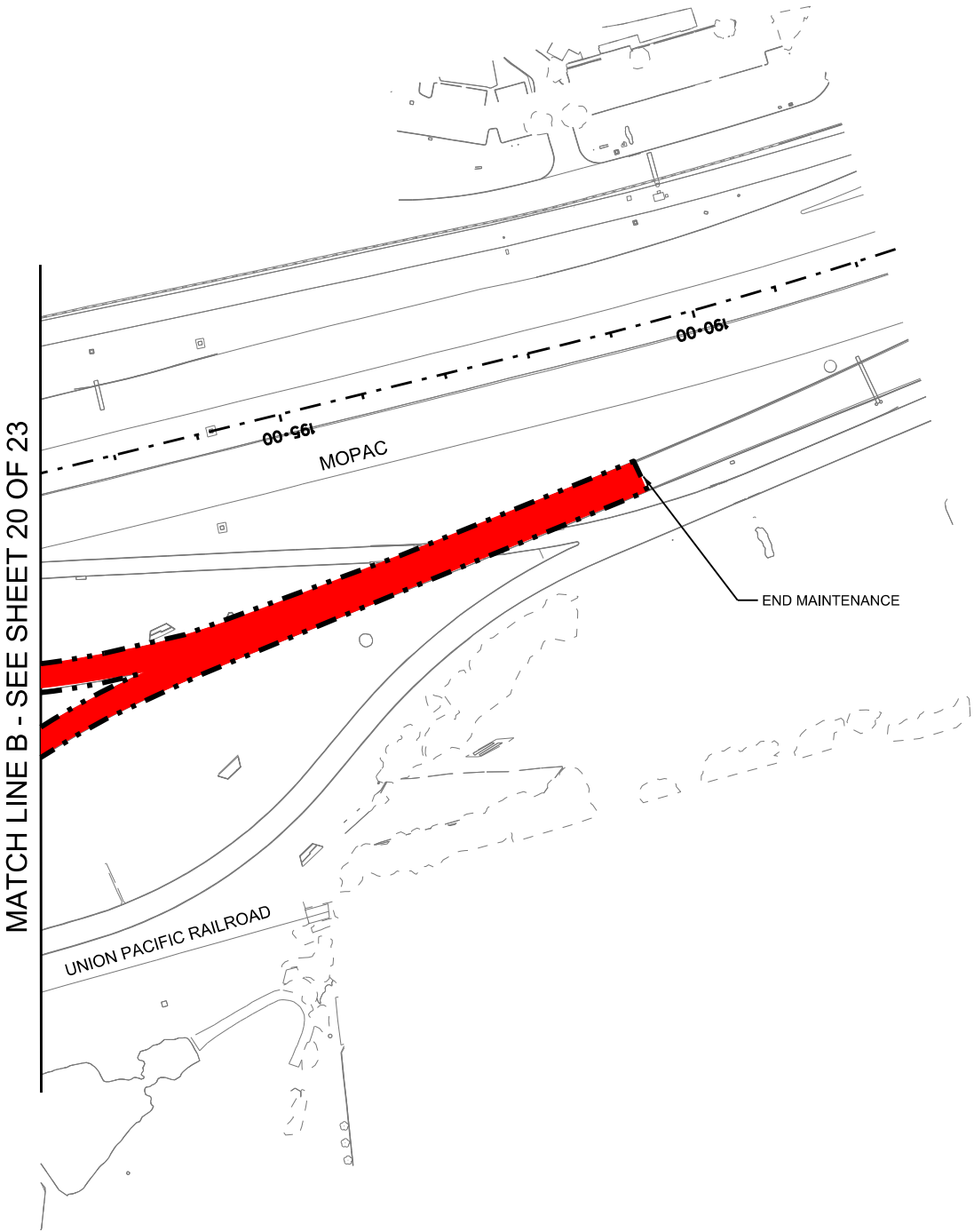


LEGEND

- LIMITS OF MAINTENANCE
- MAIN LANE PAVEMENT (INCLUDING RAMPS)
- EXPRESS LANE PAVEMENT
- FRONTAGE ROAD/CROSS STREET PAVEMENT
- BRIDGES
- MOWING
- LANDSCAPING/PLANTING
- SIDEWALK/SHARED USE PATH
- POND
- ENVIRONMENTALLY SENSITIVE AREA
- CREEKS/STREAMS
- CONCRETE/STONE RIPRAP
- SOUND/RETAINING WALLS

NOTES:

- MAPS ARE BASED ON THE MOST CURRENT AVAILABLE DATA AND ARE SUBJECT TO CHANGE.
- TOLL GANTRY AND ILP PAD LOCATIONS UNAVAILABLE AT THIS TIME.
- ALL ADVANCE SIGNS RELATED TO THE TOLL FACILITY ARE INCLUDED IN THE CTRMA MAINTENANCE EXCLUDING SUPPORTS AND TRUSSES.
- MAINTAIN PER SPECIFICATIONS FOR EDWARDS AQUIFER RECHARGE AND CONTRIBUTING ZONES AS DESCRIBED IN THE CONTRACT DOCUMENTS.



MAINTENANCE MAPS
2023 PBMC
183 NORTH
MATCHLINE B TO END

SHEET 23 OF 23 SHEETS

DESIGNED BY:	PROJECT NO.			SHEET NO.
STAFF	20PROGXX02M			118
DRAWN BY:	STATE	DIST.	COUNTY	
STAFF	TEXAS	AUS	TRAVIS	
CHECKED BY:	CONT.	SECT.	JOB	HIGHWAY NO.
CES	XXXX	XX	XXX	VAR